



COUNTY OF RIVERSIDE TRANSPORTATION DEPARTMENT



**TRANSPORTATION
IMPROVEMENT PROGRAM**

**ANNUAL REPORT
2025/2026**

SUPERVISORIAL DISTRICTS EDITION

TRANSPORTATION IMPROVEMENT PROGRAM
FY 2025 / 2026 ANNUAL REPORT
RIVERSIDE COUNTY TRANSPORTATION DEPARTMENT

TABLE OF CONTENTS

Preface

Introduction	i
Programmed Funds by Project Type	iii
Programmed Funds by Source Type	iii
Resurfacing and Seal Coat Miles	iv
Programmed Funds by Source and Supervisorial District	v
General Highway Revenue Allocation Rules	viii
Revenue History	ix
Supervisorial District Boundaries	x
Maintenance District Boundaries	xi

Proposed Projects


Legend	xiii
Supervisorial District 1	1 - 1
Supervisorial District 2	2 - 1
Supervisorial District 3	3 - 1
Supervisorial District 4	4 - 1
Supervisorial District 5	5 - 1

Appendices

Appendix B - Lead Agency List	B - 1
Underground Utility (Rule 20-A) Program	C - 1
Culvert Rehab Program	D - 1

Index

This page intentionally left blank.



INTRODUCTION

The Riverside County Transportation Department is responsible for planning, designing, funding, building, operating, and maintaining the County's transportation network within unincorporated areas. This system includes nearly 2,300 centerline miles of County-maintained roadways, 116 bridges, and various transportation facilities within an area of approximately 7,300 square miles, comparable in size to New Jersey. The Transportation Department also maintains 565 traffic signals (184 within the unincorporated area and 381 within contracted cities) and operates 9 maintenance yards strategically located throughout the County. This puts into context the diverse challenges the Transportation Department faces in providing service to a growing population of over 2.5 million residents in Riverside County. We focus on the priorities of improving safety, preserving and maintaining existing roads and bridges, and enhancing roadway capacity to accommodate continued population growth.

The Transportation Department receives revenue from a variety of funds. At present, the Department has approximately 90 active fund sources. The capital expenditure of these funds is defined and programmed in this document named the "Transportation Improvement Program" or "TIP," which provides a multi-year projection of revenues and expenditures for the Department. It is updated and approved by the County Board of Supervisors annually, with periodic amendments throughout the year. The Department uses the TIP to help manage its numerous projects and financial resources.

The multi-year budget outlined by the TIP includes \$937 million in total improvements, with \$324 million scheduled for fiscal year 2025/2026 and \$272 million for fiscal year 2026/2027. These amounts represent the Department's capital budget and do not include operating budget numbers. This program includes projects funded by General Highway Funds, Special Districts, State and Federal Funds, special programs, and other agencies.

The Department has approximately \$738 million in projects either under or close to construction, including several major bridge and interchange projects as well as State Highway projects within cities where the County serves at the lead agency. The Department has taken advantage of Federal and State Funds to boost project deliveries.

The State's SB-1 transportation funding program is expected to provide \$104 million over two fiscal years, 25/26 and 26/27, that will be used primarily for road maintenance and rehabilitation. Projects proposed for delivery with SB-1 funds are contained within this document. Additionally, the SB-1 legislation continues the Gas Tax/HUTA revenues which are forecast to provide \$13 million over two fiscal years, 25/26 and 26/27.

The current Federal Transportation Bill brings limited stability given that federally funded projects often require multiple years to deliver and significant changes to established funding programs have new administrative guidelines and policies for implementation. The Infrastructure Investment and Jobs Act of 2021 (IIJA) signed into law by the President on November 15, 2021 invests \$350 billion in highway programs nationwide through September 2026 and includes the largest dedicated bridge investment since the construction of the Interstate Highway System. Several new funding programs such as the Safe Streets and Roads for All and the Bridge Investment Program were created with the passage of this bill. The Department will continue pursuing all available funding opportunities, and work closely with our regional partners at RCTC, CVAG, WRCOG, and our cities to align priorities and optimize funding sources.

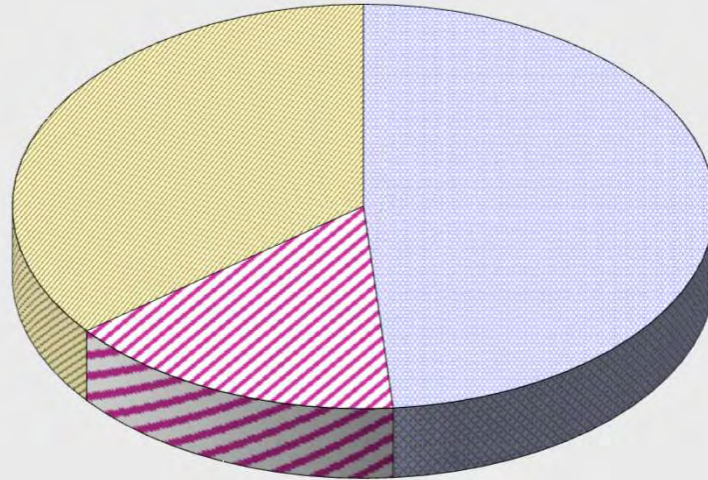
The accompanying graphs, charts and tables provide a detailed look at the proposed projects, programmed funds, revenue allocations, and various components that make up the Transportation Improvement Program. An electronic copy of this year's TIP document, as well as previous years' TIP documents, can be found on the Transportation Department website at:

<https://trans.rctlma.org/projects/transportation-improvement-program>

This page intentionally left blank.

FY 2026 FUNDING BREAKDOWN BY PROJECT TYPE
RIVERSIDE COUNTY TRANSPORTATION DEPARTMENT

NEW FACILITIES & CAPACITY EXPANSION (\$113M)
35%



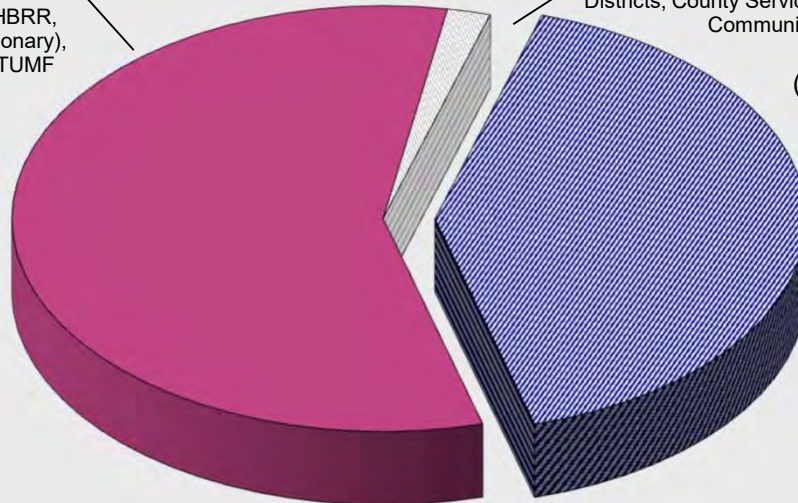
MAINTENANCE / REHAB (\$163M) 49%

NEW & REPLACEMENT BRIDGES (\$48M) 16%

\$ 324 Million Total

PROGRAMMED FUNDS BY SOURCE TYPE
RIVERSIDE COUNTY TRANSPORTATION DEPARTMENT

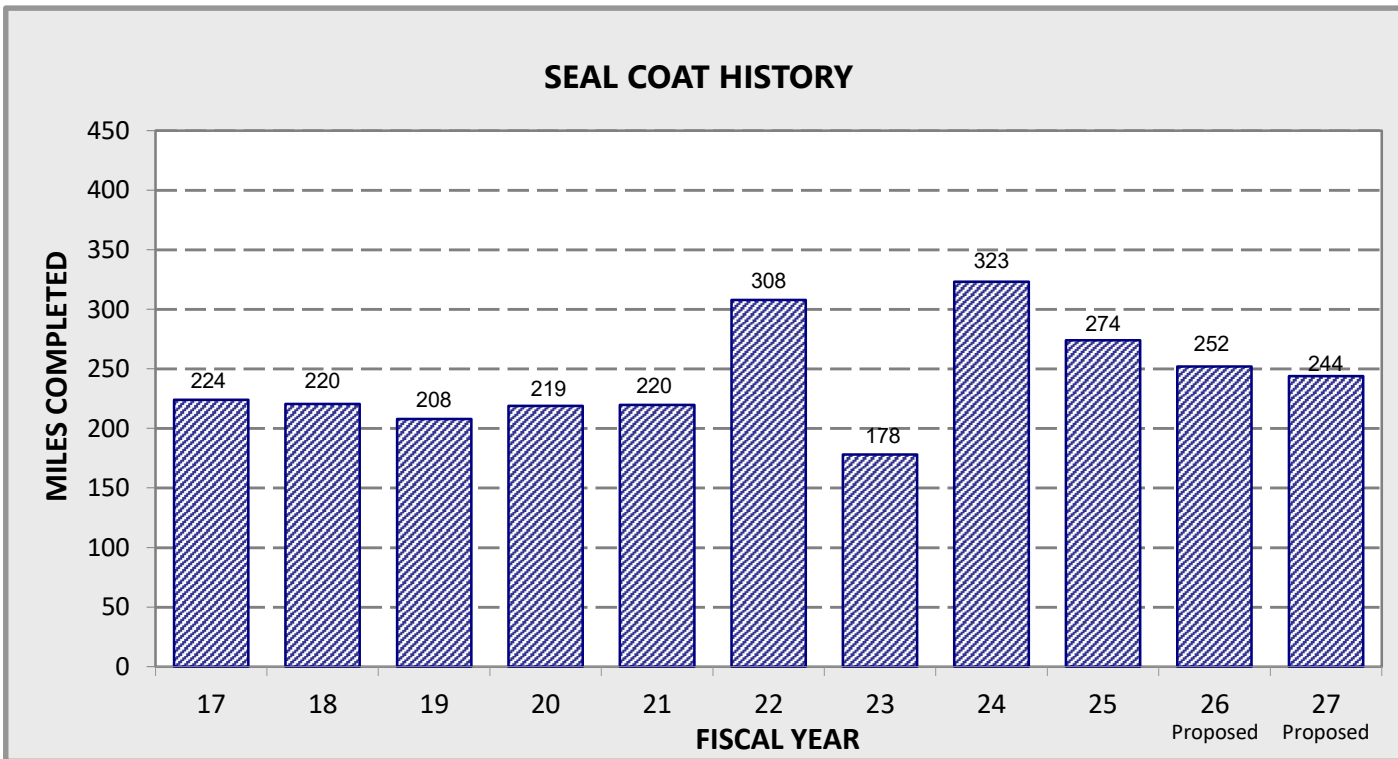
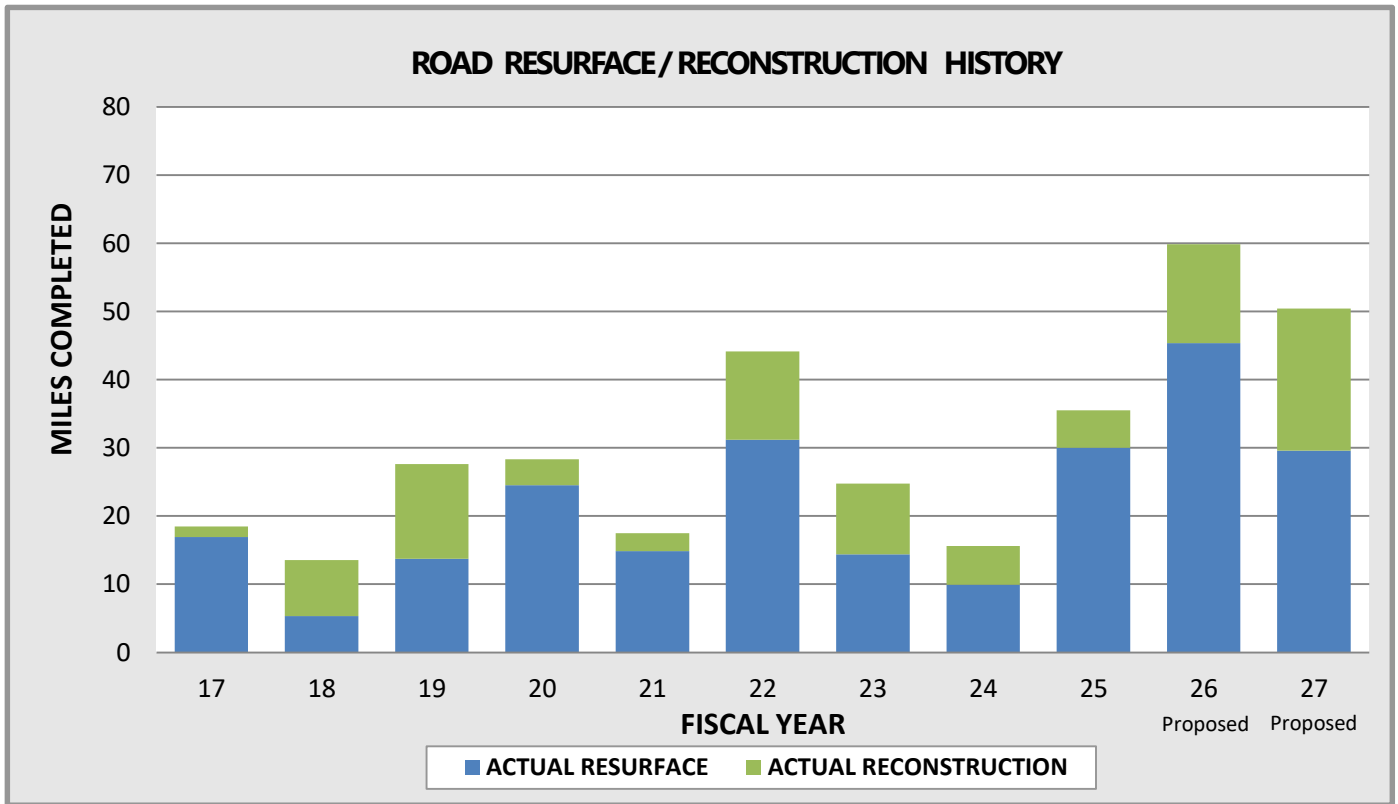
SPECIAL PROGRAMS AND OTHER
Developer Fees, Cities, State (ATP), Federal (CMAQ, HBRR, CDBG, HSIP, STP Discretionary), CVAG TUMF & Western TUMF
\$535M
(57.1%)



SPECIAL DISTRICTS
Signal Mitigation Districts, Road & Bridge Benefit Districts, County Service Areas, Assessment Districts, Community Facility Districts
\$18M
(1.9%)

GENERAL HIGHWAY FUNDS
Measure A, "Formula" Federal Aid, Gas Tax, LTF, Dist IV Funds
\$384M
(41.0%)

\$ 937 Million Total

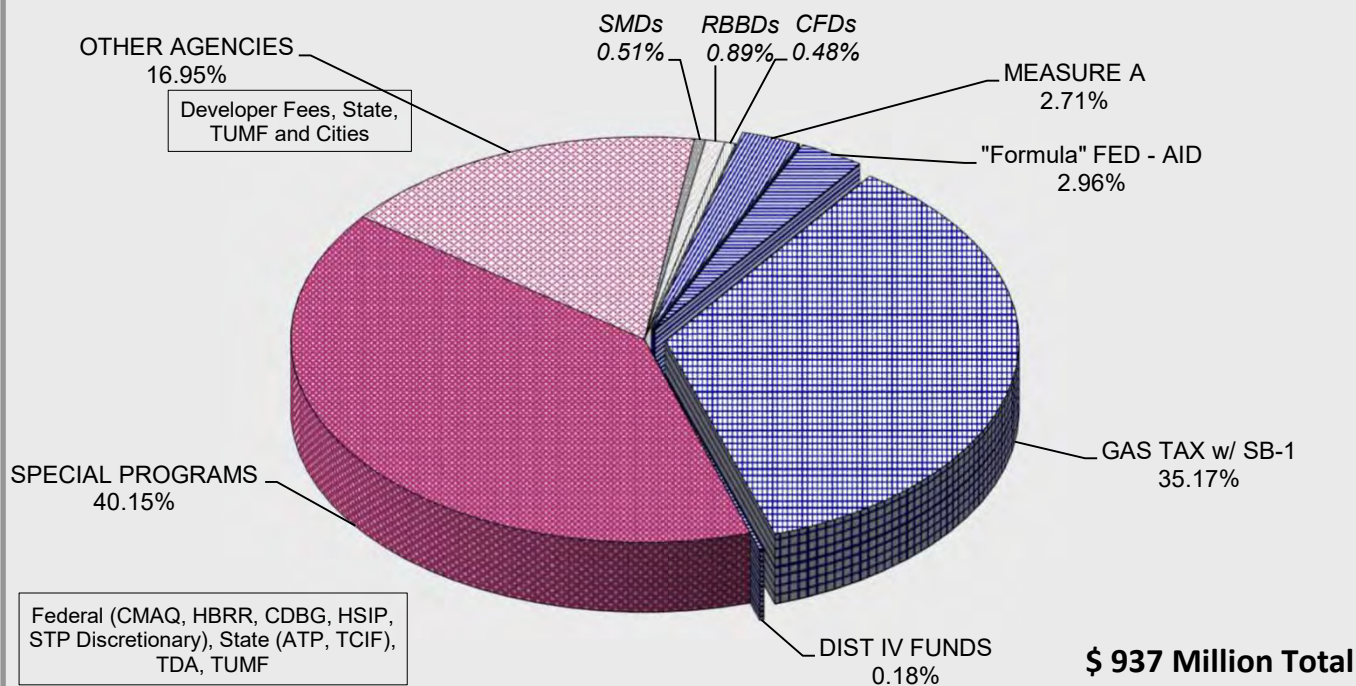


See annual Pavement Management Reports for Road System condition information at <http://rctma.org/trans/pavementreport>.

PROGRAMMED FUNDS BY SPECIFIC REVENUE SOURCE

RIVERSIDE COUNTY TRANSPORTATION DEPARTMENT

Graph of page vii ALL DISTRICTS SUB-TOTALS



PROGRAMMED FUNDS BY SOURCE, DISTRICT AND YEAR

(Cost X \$1,000)

	FY 25/26	FY 26/27	FFY	TOTAL
District 1				
TOTALS-ROAD AND BRIDGE BENEFIT DISTRICT(S)				0
TOTALS-COMMUNITY FACILITIES DISTRICT(S)				0
TOTALS-COUNTY SERVICE AREA(S)				0
TOTALS-SIGNAL MITIGATION DISTRICT(S)	232	20	20	272
TOTALS-DISTRICT 4 FUNDS				0
TOTALS-STP (FEDERAL)				0
TOTALS-GAS TAX (PROP. 111, HUTA & SB-1)	17,848	9,568	5,380	32,796
TOTALS-MEASURE A	297	435		732
TOTALS-SPECIAL PROGRAMS	23,982	50,945	57,733	132,660
TOTALS-CONTRIBUTIONS FROM OTHER AGENCIES	3,119	4,602	9,595	17,316
SUB-TOTALS OF PROGRAMMED FUNDS	45,478	65,570	72,728	183,776
UNFUNDED COUNTY PROJECT NEEDS	0	341	521,058	521,399
TOTALS	45,478	65,911	593,786	705,175
District 2				
TOTALS-ROAD AND BRIDGE BENEFIT DISTRICT(S)				0
TOTALS-COMMUNITY FACILITIES DISTRICT(S)				0
TOTALS-COUNTY SERVICE AREA(S)				0
TOTALS-SIGNAL MITIGATION DISTRICT(S)				0
TOTALS-DISTRICT 4 FUNDS				0
TOTALS-STP (FEDERAL)				0
TOTALS-GAS TAX (PROP. 111, HUTA & SB-1)	38,094	9,974	5,250	53,318
TOTALS-MEASURE A	2,765	2,337		5,102
TOTALS-SPECIAL PROGRAMS	80,120	854	27,422	108,396 *
TOTALS-CONTRIBUTIONS FROM OTHER AGENCIES	7,274	548	972	8,794
SUB-TOTALS OF PROGRAMMED FUNDS	128,253	13,713	33,644	175,610
UNFUNDED COUNTY PROJECT NEEDS	1,544	12,048	22,113	35,705
TOTALS	129,797	25,761	55,757	211,315
District 3				
TOTALS-ROAD AND BRIDGE BENEFIT DISTRICT(S)	4733	2,419	1,217	8,369
TOTALS-COMMUNITY FACILITIES DISTRICT(S)	315	160	4,050	4,525
TOTALS-COUNTY SERVICE AREA(S)				0
TOTALS-SIGNAL MITIGATION DISTRICT(S)	1665			1,665
TOTALS-DISTRICT 4 FUNDS				0
TOTALS-STP (FEDERAL)	1,467			1,467
TOTALS-GAS TAX (PROP. 111, HUTA & SB-1)	34,823	26,151	33,626	94,600
TOTALS-MEASURE A	9,549	4,365		13,914
TOTALS-SPECIAL PROGRAMS	4,813	10,133		14,946
TOTALS-CONTRIBUTIONS FROM OTHER AGENCIES	1,307	402	268	1,977
SUB-TOTALS OF PROGRAMMED FUNDS	58,672	43,630	39,161	141,463
UNFUNDED COUNTY PROJECT NEEDS	61	637	62,043	62,741
TOTALS	58,733	44,267	101,204	204,204

* Programmed Funds amounts include work within cities.

PROGRAMMED FUNDS BY SOURCE, DISTRICT AND YEAR

(Cost X \$1,000)

	FY 25/26	FY 26/27	FFY	TOTAL
District 4				
TOTALS-ROAD AND BRIDGE BENEFIT DISTRICT(S)				0
TOTALS-COMMUNITY FACILITIES DISTRICT(S)				0
TOTALS-COUNTY SERVICE AREA(S)				0
TOTALS-SIGNAL MITIGATION DISTRICT(S)	541	1303	365	2,209
TOTALS-DISTRICT 4 FUNDS	1693			1,693
TOTALS-STP (FEDERAL)		13116	13,116	26,232
TOTALS-GAS TAX (PROP. 111, HUTA & SB-1)	33,196	26,875	31,222	91,293
TOTALS-MEASURE A	2,192	2,574		4,766
TOTALS-SPECIAL PROGRAMS	10,641	29,853	38,805	79,299
TOTALS-CONTRIBUTIONS FROM OTHER AGENCIES	13,596	58,422	58,554	130,572
SUB-TOTALS OF PROGRAMMED FUNDS	61,859	132,143	142,062	336,064 *
UNFUNDED COUNTY PROJECT NEEDS	3,375	963	30,655	34,992
TOTALS	65,234	133,106	172,717	371,056
District 5				
TOTALS-ROAD AND BRIDGE BENEFIT DISTRICT(S)				0
TOTALS-COMMUNITY FACILITIES DISTRICT(S)				0
TOTALS-COUNTY SERVICE AREA(S)				0
TOTALS-SIGNAL MITIGATION DISTRICT(S)	500	127		627
TOTALS-DISTRICT 4 FUNDS				0
TOTALS-STP (FEDERAL)				0
TOTALS-GAS TAX (PROP. 111, HUTA & SB-1)	18,808	7,163	31,402	57,373
TOTALS-MEASURE A	585	314		899
TOTALS-SPECIAL PROGRAMS	9,517	9,752	21,527	40,796
TOTALS-CONTRIBUTIONS FROM OTHER AGENCIES	61			61
SUB-TOTALS OF PROGRAMMED FUNDS	29,471	17,356	52,929	99,756 *
UNFUNDED COUNTY PROJECT NEEDS	1,937	921	113,071	115,929
TOTALS	31,408	18,277	166,000	215,685
ALL DISTRICTS				
TOTALS-ROAD AND BRIDGE BENEFIT DISTRICT(S)	4,733	2,419	1,217	8,369
TOTALS-COMMUNITY FACILITIES DISTRICT(S)	315	160	4,050	4,525
TOTALS-COUNTY SERVICE AREA(S)	0	0	0	0
TOTALS-SIGNAL MITIGATION DISTRICT(S)	2,938	1,450	385	4,773
TOTALS-DISTRICT 4 FUNDS	1,693	0	0	1,693
TOTALS-STP (FEDERAL)	1,467	13,116	13,116	27,699
TOTALS-GAS TAX (PROP. 111, HUTA & SB-1)	142,769	79,731	106,880	329,380
TOTALS-MEASURE A	15,388	10,025	0	25,413
TOTALS-SPECIAL PROGRAMS	129,073	101,537	145,487	376,097
TOTALS-CONTRIBUTIONS FROM OTHER AGENCIES	25,357	63,974	69,389	158,720
SUB-TOTALS OF PROGRAMMED FUNDS	323,733	272,412	340,524	936,669 *
UNFUNDED COUNTY PROJECT NEEDS	6,917	14,910	748,939	770,765
TOTALS	330,650	287,322	1,089,463	1,707,434
TOTALS-SPECIAL DISTRICTS	7,986	4,029	5,652	17,667
TOTALS-SPECIAL PROGRAMS & OTHER AGENCIES	154,430	165,511	214,876	534,817
TOTALS-GENERAL HIGHWAY FUNDS	161,317	102,872	119,996	384,185
SUB-TOTALS OF PROGRAMMED FUNDS	323,733	272,412	340,524	936,669 *
UNFUNDED COUNTY PROJECT NEEDS	6,917	14,910	748,939	770,765
TOTALS	330,650	287,322	1,089,463	1,707,434

FUNDING ALLOCATION "GROUND RULES"
GUIDELINES FOR ALLOCATING GENERAL HIGHWAY FUNDS
FOR SUPERVISORIAL DISTRICTS

GAS TAX & SB-1

- County Wide:
 - 2/3 Maintained Lane Miles
 - 1/3 Road Condition

LOCAL TRANSPORTATION FUNDS

- Return to Sub-Region of the County

MEASURE A

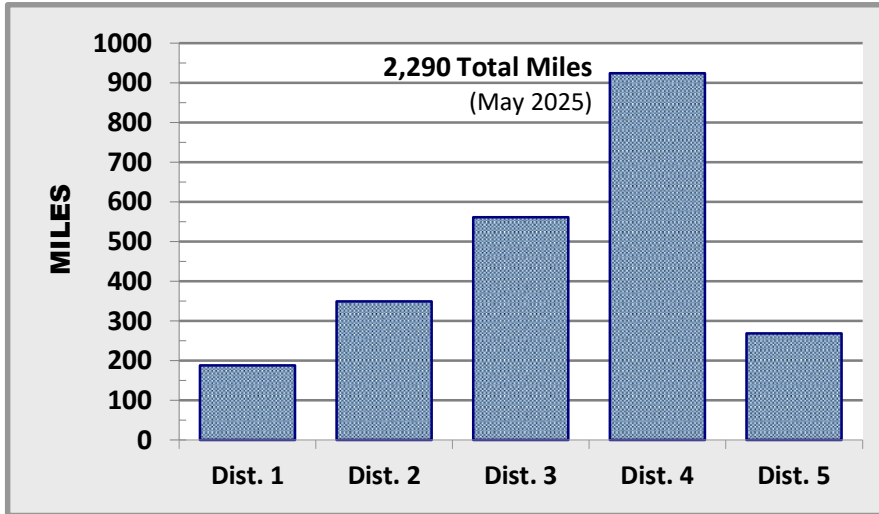
- Return to Sub-Region of the County (Western, Coachella Valley and Palo Verde)
- In Western & Coachella Valley Regions:
 - 2/3 Maintained Lane Miles
 - 1/3 Road Condition

FEDERAL STP "FORMULA" FUNDS

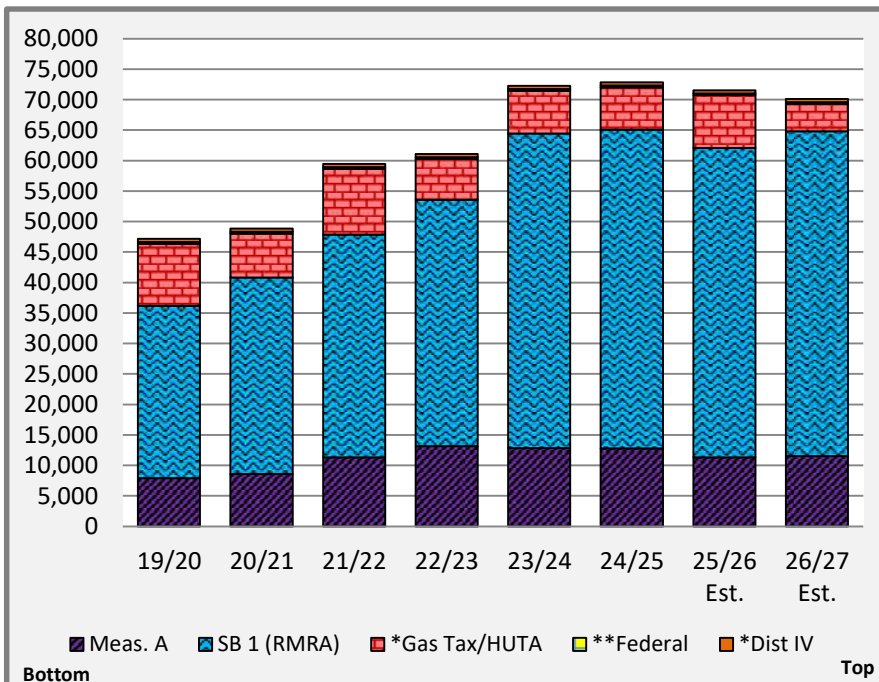
- Rural Area:
 - 1/3 Federal-Aid System Miles
 - 1/3 Area
 - 1/3 Population
- Urbanized Area and Urban Place Area:
 - Population

General Notes:

- Reconcile and recalculate each year to account for actual vs. estimated costs.
- Allow staff to interchange general highway fund sources on any given year to provide maximum flexibility on project delivery to overall targets for each supervisorial district over time.
- Discretionary Federal funds (STP Discretionary, CMAQ, HBRR and HSIP) are received on a competitive basis and are not subject to these "Ground Rules."



COUNTY MAINTAINED ROAD CENTERLINE MILES



REVENUE HISTORY of GENERAL HIGHWAY FUNDS for the Unincorporated Area

See table below for details.

FISCAL YEAR

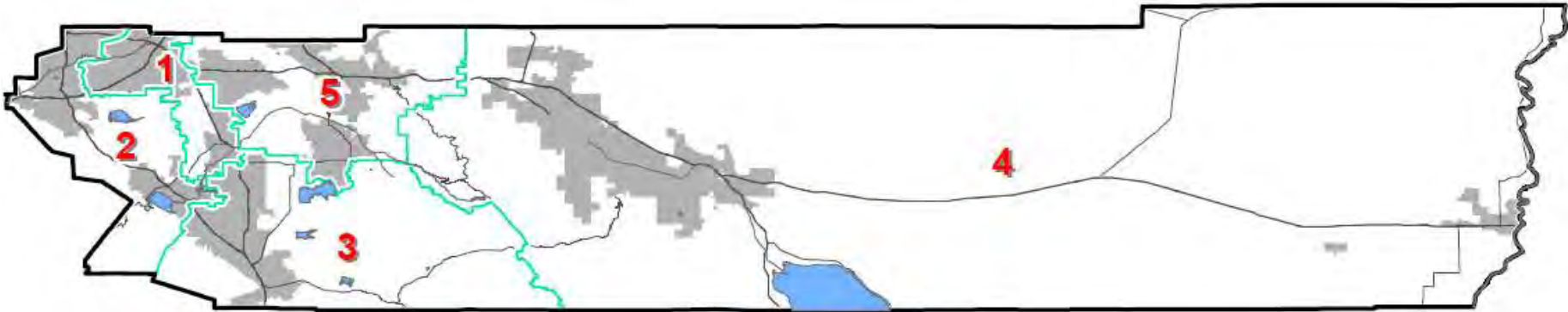
	19/20	20/21	21/22	22/23	23/24	24/25	25/26 Est.	26/27 Est.
Meas. A	7,901	8,565	11,341	13,155	12,838	12,774	11,305	11,532
SB 1 (RMRA)	28,273	32,230	36,500	40,423	51,597	52,303	50,757	53,295
*Gas Tax/HUTA	10,162	7,221	10,770	6,650	6,975	6,906	8,651	4,429
**Federal	310	310	310	310	310	310	310	310
*Dist IV	525	525	525	525	525	525	525	525
TOTALS	\$47,171	\$48,851	\$59,446	\$61,063	\$72,245	\$72,818	\$71,548	\$70,091

*Amounts represents Capital Budget component only.

** Federal amount represents unincorporated area Rural funds(traded for State Exchange) + periodic Formula allocations.

SUPERVISORIAL DISTRICTS

(As of 2021 Redistricting)



1 J. MEDINA

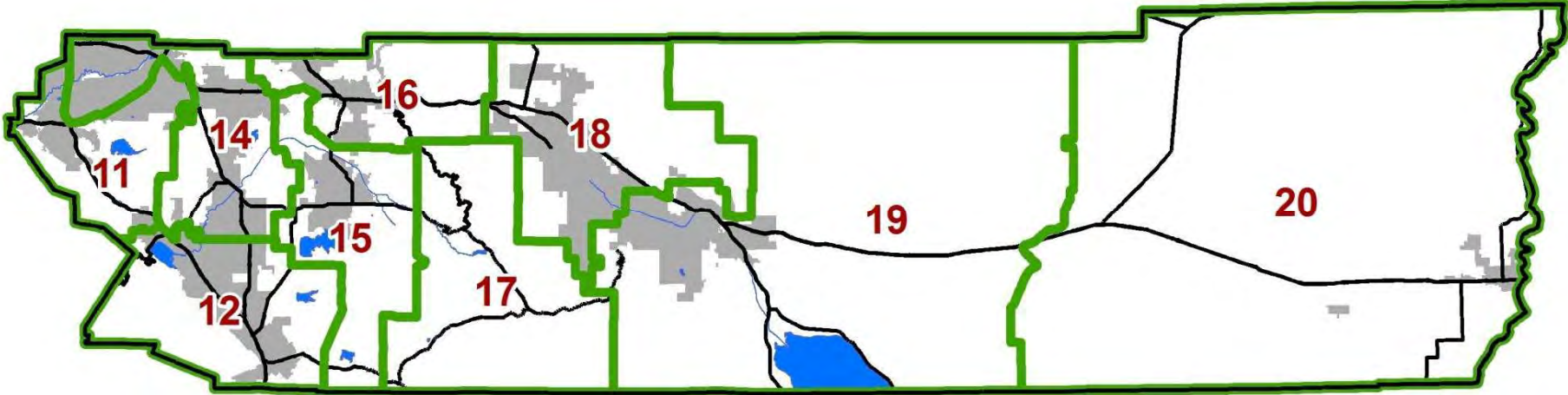
2 K. SPIEGEL

3 C. WASHINGTON

4 V. M. PEREZ


5 Y. GUTIERREZ

ROAD MAINTENANCE DISTRICTS



- | | | | | | |
|----|------------|----|-----------|----|------------|
| 11 | EL CERRITO | 15 | HEMET | 18 | SKY VALLEY |
| 12 | MURRIETA | 16 | BEAUMONT | 19 | THERMAL |
| 14 | PERRIS | 17 | IDYLLWILD | 20 | BLYTHE |

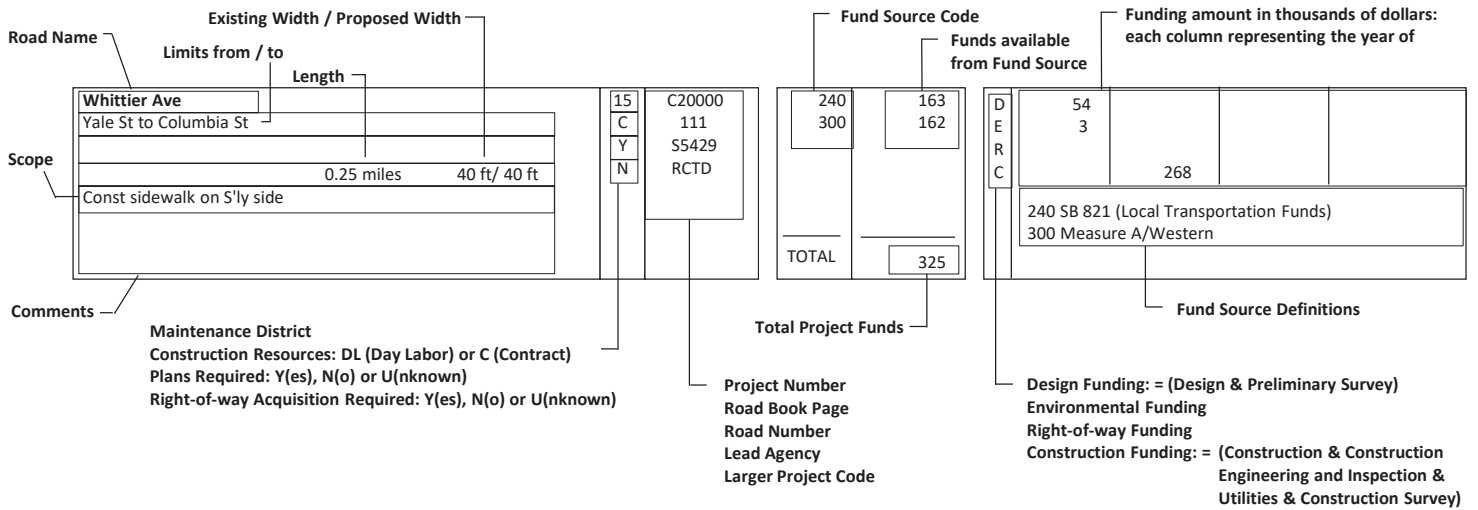
This page intentionally left blank.



Project Data Legend

PROJECT DATA LEGEND

NAME LIMITS	LENGTH	EW / PW	MD CT PL RW	PROJECT# RD BK PG ROAD NBR LEAD AGY LRGR PROJ	FUND SOURCE	FUND SOURCE AMOUNT (x\$1000)	FISCAL YEAR COST (X \$1000)			
							D = Design		E = Environmental	
							C = Construction		R = Right-of-Way Acquisition	
DESCRIPTION (Comments)							PFY	25/26	26/27	FFY



This page intentionally left blank.



**SUPERVISORIAL DISTRICT 1
A STREET/NUEVO ROAD**



NAME LIMITS	LENGTH	EW / PW	MD CT PL RW	PROJECT# RD BK PG ROAD NBR LEAD AGY LRGR PROJ	FUND SOURCE	FUND SOURCE AMOUNT (x\$1000)	FISCAL YEAR COST (x \$1000)				
							D=Design	E=Environmental			
							C=Construction	R=Right-of-way Acquisition			
DESCRIPTION (Comments)							PFY	25/26	26/27	FFY	
A St/Nuevo Rd PM: Mike Heath A St. 0.75 miles 0 ft/ 0 ft Reconst AC paved roads A St: Nuevo Rd (SE) to Harvill Ave. Nuevo Rd (NW): Harvill Ave to A St.	14 C N U	D20095 62 RCTD	223 839 Total:	2,074 25 2,099	D E C	212 1 1,764		122			
Action Plan for Unincorporated Communities PM: John Merrill 0.00 miles 0 ft/ 0 ft Preparation of a SS4A Action Plan	00 C N N	D30116 RCTD	135 221 Total:	640 160 800	D C	340	460				
Alexander St PM: Alfredo Martinez Cajalco Rd to Markham St 1.18 miles 24 ft/ 24 ft Resurf AC paved road	14 C Y N	D00064 58A S5008 RCTD	223 Total:	2,271 2,271	D E C	278 2	10 1 1,980				
Alviso Rd PM: Eric Lohr W'y Seaton Ave 0.12 mi to Seaton Ave 0.12 miles 30 ft/ 30 ft Reconst AC paved rd	14 DL N N	D60026 58 M9024 RCTD	223 Total:	120 120	D E C					1 1 118	
Betty Rd PM: Eric Lohr SH-74 to Phillips St 0.66 miles 23 ft/ 23 ft Reconst AC paved road	14 DL N N	D30123 63 M5026B RCTD	223 Total:	509 509	D E C		1 1 507				
Bonham St PM: Eric Lohr Carroll St to Day St 0.25 miles 26 ft/ 26 ft Reconst AC paved road	14 DL N N	D40018 58A M5028 RCTD	223 Total:	215 215	D E C					1 1 213	
Brown St PM: Eric Lohr Orange Ave to Rider St 0.99 miles 24 ft/ 24 ft Reconst AC paved rd	14 DL N N	D60027 58B S5034A RCTD	223 Total:	798 798	D E C					1 1 796	
Cajalco Expy PM: Alfredo Martinez W'y Harvill Ave 0.02 mi to I-215 SB Ramp 0.29 miles 86 ft/ 86 ft Resurf AC paved road	14 C N N	D40059 58 S1062E RCTD	223 Total:	1,242 1,242	D E C	93 2	23 1 1,123				
Cajalco Rd PM: Azan Junaid Temescal Cyn Rd to I-215 16.10 miles 0 ft/ 0 ft Widen AC paved road from 2 to 4 lanes between Temescal & Harvill and from 4 to 6 lanes between Harvill & I-215	11 C Y Y	C00551 57 S1062B RCTD	108 332 346 627 633 999 Total:	13,000 863 6,261 305 6 305,674 326,109	D E R C	4,320 11,948	164 1,407	80 663			48,247 259,280
Cajalco Rd PM: Alfredo Martinez W'y Wood Rd 0.04 mi to Ely Carpinus Dr 0.01 mi 0.65 miles 32 ft/ 32 ft Resurf AC paved road Resurf Eastbound Lanes only. Co-op with WMWD.	14 C N U	D20098 57B S1062C RCTD	223 844 Total:	1,802 8 1,810	D E C	130 1	27 1 1,651				



NAME LIMITS	MD CT PL RW	PROJECT# RD BK PG ROAD NBR LEAD AGY LRGR PROJ	FUND SOURCE	FUND SOURCE AMOUNT (x\$1000)	FISCAL YEAR COST (x \$1000)				
					D=Design	E=Environmental			
					C=Construction	R=Right-of-way Acquisition			
DESCRIPTION (Comments)	LENGTH	EW / PW			PFY	25/26	26/27	FFY	
Good Hope Paving Group PM: Alfredo Martinez 3 various roads Const AC paved road in conjunction with Flood Control Project. See list of roads at end of district.	14 C N Y	D30080 63A S5270A RCFCD	221	2,995 Total: 2,995	D E R C	341 6 100 2,400	146 2 100 2,400		
Haines St PM: Alfredo Martinez Cajalco Rd to Nandina Ave Reconst AC paved road	14 C N N	D30046 58A M5602 RCTD	223	2,110 Total: 2,110	D E C				160 10 1,940
Harley Knox Blvd Interchange PM: Alfredo Martinez I-215 Widen overpass and intersection improvements County participation limited to an advisory capacity.	14 C N N	D00110 55 M9814 CO PER	221	57 Total: 57	D E	25 17	5	5	5
Harvill Ave PM: Cathy Wampler Placentia St Install traffic signal & monument RCTC is the lead agency. Only the County's 50% cost share is shown.	14 C N N	C90058 58 S5343E RCTC	328 369	34 265 Total: 299	D C	49 34	1 215		
Hwy 74 PM: Alfredo Martinez 7th St to Crumpton Rd Install raised median & upgrade 5 traffic signals HSIP grant is for \$9.9M.	14 C N N	D20020 65 M11269A RCTD	234 299	8,849 1,659 Total: 10,508	D E C	431 2	20	40	2,655
Hwy 74 PM: Susan Vombaur Mountain Ave Install Traffic Signal Widen Mountain Ave to add a southbound left-turn lane.	14 C N N	D20116 063 M11269A RCTD	299	1,494 Total: 1,494	D E C	176 16	8 1	1,160	133
Jean St PM: Eric Lohr Clark St to Carroll St Reconst AC paved road	14 DL N N	D40022 58A M5542 RCTD	223	209 Total: 209	D E C				1 1 207
Lopez St PM: Eric Lohr Marshall St to Cox St Reconst AC paved road	14 DL N N	D40025 61 M7099 RCTD	223	770 Total: 770	D E C		1 1 768		
Main St PM: Eric Lohr Mountain Ave to Terrace Ave Const AC paved road	14 DL N U	D20016 63A RCTD	221 386 505	189 113 148 Total: 450	D E C	68 2 276	5 1 99		



NAME LIMITS	LENGTH	EW / PW	MD CT PL RW	PROJECT# RD BK PG ROAD NBR LEAD AGY LRGR PROJ	FUND SOURCE	FUND SOURCE AMOUNT (x\$1000)	FISCAL YEAR COST (x \$1000)				
							D=Design	E=Environmental			
							C=Construction	R=Right-of-way Acquisition			
DESCRIPTION (Comments)							PFY	25/26	26/27	FFY	
Main St PM: Susan Vombaur Commercial Ave to Transit Ave 0.14 miles 34 ft/ 50 ft Widen at-grade railroad crossing BNSF RR x-ing 286.4			14 C N U	D20113 044A S3043 RCTD	623 Total:	1,521 1,521	D E R C	4 623	176 11 105	75 4 45	1,101
Market Street Bridge PM: Umer Ahmed Santa Ana River 0.23 miles 0 ft/ 0 ft Replace 2-lane bridge with 4-lane bridge In the City of Jurupa Valley. State Bridge #56C0024.			14 C Y Y	C00528 12 RCTD	120 121 300 719 731 999 Total:	3,988 35,630 7 422 4,269 20,296 64,612	D E R C	4,548 1,138 1,829	193 34 300	28,286	28,284
Mead St PM: Eric Lohr Wells St to Burns St 0.17 miles 0 ft/ 26 ft Const AC paved road			14 DL N U	D50065 58A RCTD	328 Total:	274 274	D E R C	19 328	20 2 2 231		
Mission Blvd Bridge PM: Cesar Tolentino Santa Ana River 0.21 miles 0 ft/ 0 ft Replace bridge In the Cities of Jurupa Valley and Riverside. State Bridge # 56C-0071.			14 C Y Y	B30528 16B RCTD	120 216 300 719 731 Total:	68,729 2,684 110 4,478 3,855 79,856	D E R C	6,336 1,931 179	620 1,146 1,021 11,818	23,637	33,168
Mt Vernon Ave PM: Alfredo Martinez Center St to Spring St 0.23 miles 0 ft/ 0 ft Const curb, gutter, and sidewalk on west side			14 C N N	D50055 44B S3054A RCTD	381 Total:	470 470	D E C	55 1	60 4 350		
Nandina Ave Stop Sign Enhancements PM: Susan Vombaur Alexander St 0.00 miles 0 ft/ 0 ft Install solar powered blinking stop signs			14 DL N N	D50061 55 S5276A RCTD	390 Total:	6 6	C		6		
Olive Ave PM: Eric Lohr Read St to Theda St 0.73 miles 24 ft/ 24 ft Reconst AC paved road			14 DL N N	D40026 63A M5464 RCTD	223 Total:	583 583	D E C		1 1 581		
Orange Ave PM: Eric Lohr Brown St to Old Elsinore Rd 0.95 miles 24 ft/ 24 ft Reconst AC paved road			14 DL N N	D60017 58B S5296A RCTD	223 Total:	764 764	D E C		1 1 762		
Ramona Expy PM: Alfredo Martinez I-215 SB Ramp to E'ly Nevada Ave 0.04 mi 0.26 miles 82 ft/ 82 ft Resurf AC paved road			14 C N N	D40060 58 S1062E RCTD	223 Total:	702 702	D E C	104 1	23 2 572		



NAME LIMITS	LENGTH	EW / PW	MD CT PL RW	PROJECT# RD BK PG ROAD NBR LEAD AGY LRGR PROJ	FUND SOURCE	FUND SOURCE AMOUNT (x\$1000)	FISCAL YEAR COST (x \$1000)				
							D=Design	E=Environmental			
							C=Construction	R=Right-of-way Acquisition			
DESCRIPTION (Comments)							PFY	25/26	26/27	FFY	
Salter Rd PM: Eric Lohr Bibbins Dr to Fox Rd Const AC paved road	0.19 miles	0 ft/ 26 ft	14 DL N U	D50066 61 RCTD	328 999 Total:	25 341 366	D E R C	16	9	15 2 2 322	
							328 999	Combined Improvement Fund Unfunded			
Slurry Seal of 1st District roads FY25/26 PM: Elmer Datuin various roads Slurry Seal See list of roads at end of district.	4.71 miles	0 ft/ 0 ft	00 C N N	D60006 RCTD	223 300 Total:	69 297 366	D E C	15 1 4	6 340		
							223 300	Gas Tax/SB-1 Measure A/Western			
Slurry Seal of 1st District roads FY26/27 PM: Elmer Datuin various roads Slurry Seal See list of roads at end of district.	2.27 miles	0 ft/ 0 ft	00 C N N	D70006 RCTD	223 300 Total:	97 435 532	D E C		24 1 15	492	
							223 300	Gas Tax/SB-1 Measure A/Western			
Spring St Stop Sign Enhancements PM: Susan Vombaur Prairie Dr Install solar powered blinking stop signs	0.00 miles	0 ft/ 0 ft	14 DL N N	D50070 44B M10209A RCTD	381 Total:	5 5	C		5		
							381	1st Dist Cannabis DA Community Benefit Fees			
Theda St PM: Susan Vombaur S'ly Ellis Ave 0.13 mi to Mountain Ave 0.40 miles 28 ft/ 34 ft Const curb, gutter, and sidewalk on east side Provide minor widening and beacons			14 C N Y	D20110 63A S5399 RCTD	221 387 839 Total:	36 1,990 28 2,054	D E R C	280 1 190 641	36 906		
							221 387 839	Gas Tax/HUTA American Rescue Plan Act (ARPA) Eastern Municipal Water District (EMWD)			
Van Buren Blvd PM: Alfredo Martinez 0.10 mi W Washington St to 0.10 mi E Wood Rd 2.10 miles 62 ft/ 110 ft Widen AC paved road to 6 lanes Project is approx. half in the City of Riverside			11 C Y Y	B50657 53 S5415B RCTD	201 300 349 602 627 719 999 Total:	31 235 963 785 200 400 22,795 25,409	D E R C	1,560 293 61	10 2	10 2 9,590 13,200	
							201 300 349 602 627 719 999	Proposition 111 (gas tax) Measure A/Western TUMF Regional System (RCTC) Developer In-Lieu Funds DIF AP7 Maj. Imp. Fnd- Lk Mathews/Woodcrest City of Riverside Unfunded			
Van Buren Blvd PM: Umer Ahmed RR bridge near I-215 Repair settlement of AC paved road	0.00 miles	138 ft/ 138 ft	14 C Y N	D00067 55 S5415C RCTD	223 Total:	951 951	D E C	53 5 5	232 5 656		
							223	Gas Tax/SB-1			
Van Buren Blvd PM: Mike Heath Opportunity Way to S'ly I-215 NB Off-Ramp 0.29 mi 0.71 miles 118 ft/ 118 ft Resurf AC paved road Resurface AC portions only. Concrete portions will not be resurfaced.			14 C N N	D40071 55 S5415C RCTD	223 Total:	2,447 2,447	D E C	157 3	168 7 930	1,182	
							223	Gas Tax/SB-1			
Village West Dr PM: Mike Heath Nandina Ave to S Lemay Dr 0.04 mi 0.51 miles 0 ft/ 42 ft Const AC paved road County involvement limited to NEPA document only.			14 C N U	D60057 55 DEVEL	221 Total:	50 50	D E		10 20	20	
							221	Gas Tax/HUTA			



NAME LIMITS	LENGTH	EW / PW	MD CT PL RW	PROJECT# RD BK PG ROAD NBR LEAD AGY LRGR PROJ	FUND SOURCE	FUND SOURCE AMOUNT (x\$1000)	FISCAL YEAR COST (x \$1000)				
							D=Design	E=Environmental			
							C=Construction	R=Right-of-way Acquisition	PFY=Previous Fiscal Year	FFY=Future Fiscal Year	
DESCRIPTION (Comments)							PFY	25/26	26/27	FFY	
West County Traffic Signal Coordination PM: Susan Vombaur various locations 0.00 miles 0 ft/ 0 ft Update timing of traffic signals to optimize traffic flow.			11 DL Y N	C60061 RCTD	369 Total:	104 104	D 369	44 West County DIF Signal Mitigation Funds	20 20	20 20	20 20
Wood Rd PM: Mike Heath Cajalco Rd to Krameria Ave 3.00 miles 26 ft/ 48 ft Widen AC paved road from 2 to 4 lanes Approx. 1/6 in City of Riverside. Costs shown reflect a portion of PA&ED only.			11 C N Y	D20063 57B S5440A RCTD	344 Total:	1,347 1,347	D E 344	185 62 TUMF - Northwest zone (WRCOG)	110 128	162 290	135 275

This page intentionally left blank.

PROJECT GROUPS	To	From	LENGTH	MD	ROAD #	ROAD BK PG	CONST ONLY (\$ X 1000)	TOTAL COST (\$ X 1000)
----------------	----	------	--------	----	--------	---------------	---------------------------	---------------------------

D6-0001 Chip Seal of 1st District Roads FY25/26 by Day Labor

Bailly St	Elizabeth St	Alexander St	0.25	14	M5540A	58A	10	10
Barton St	Nandina Ave	Gaston Ave	0.38	14	S5469A	55	15	15
Baxter St	Cypress Ave	Steele Peak Dr	0.37	14	M7307	63A	13	13
Betty Rd	SH-74	Theda St	0.37	14	M5026A	63	13	13
Bonham St	Alexander St	800' W Alexander St	0.15	14	M5028A	58A	6	6
Burch St	1250' W Alexander St	Alexander St	0.24	14	M5538A	58A	9	9
Club Dr	Theda St	Quail Dr	0.54	14	M5067	63A	18	18
Cole Ave	Nandina Ave	Markham St	0.69	14	M5068	54	23	23
Costello Ave	Brown St	Alexander St	0.50	14	M5075	58A	18	18
Cypress Ave	Baxter St	Read St	0.12	14	M7308	63A	4	4
Gaston Rd	Alexander St	Barton St	0.50	14	M7353	55	18	18
Jefferson St	Alexander St	Barton St	0.50	14	M7611	55	18	18
Louise St	Marie St	Theda St	0.50	14	M5227	63	17	17
Main St	Terrace Ave	Steele Peak	0.24	14	M11348A	63A	7	7
Marie St	Ellis Ave	Mountain Ave	0.50	14	S5236B	63	18	18
Mountain Ave	Theda St	SH-74	0.82	14	S5270A	63	27	27
Nance St	1250' W Alexander St	Alexander St	0.24	14	M5539B	58A	9	9
Nandina Ave	Brown St	Barton St	1.01	14	S5276A	55	77	77
Palm St	Ellis Ave	Mountain Ave	0.48	14	M7320	63A	18	18
Read St	Ellis Ave	Cypress Ave	0.27	14	M7306	63A	10	10
Sage St	1088' W Brown St	Brown St	0.21	14	M5350	58A	7	7
Sharp Rd	Theda St	3049' W Theda St	0.58	14	M5369	63A	20	20
Theda St	Olive Ave	475' S Sharp Rd	0.47	14	S5399	63A	18	18
Warren Rd	Brown St	Barton St	1.00	14	M7281	55	47	47
Woodward St	Elizabeth St	Alexander St	0.24	14	M5548A	58A	9	9
			TOTALS	11.17			449	449

D7-0001 Chip Seal of 1st District Roads FY26/27 by Day Labor

Cowie Ave	San Jacinto Ave	Ellis Ave	1.00	14	S7102	61	35	35
Deprad St	660' E Cox St	Marshall St	1.12	14	S7100	61	44	44
Ellis Ave	SH-74	Post Rd	2.65	14	S5110A	63	151	151
Fisher St	647' E Cox St	Marshall St	1.13	14	M7101	61	42	42
Forrest Dr	2628' N San Jacinto Ave	San Jacinto Ave	0.50	14	M5475	61	18	18
Marshall St	San Jacinto Ave	Ellis Ave	1.00	14	M5951	61	38	38
Post Rd	San Jacinto Ave	Ellis Ave	0.99	14	S5322	61	37	37
San Jacinto Ave	671' E Lukens Ln	Forrest Dr	1.37	14	S5355A	61	52	52
Santa Rosa Mine Rd	Post Rd	2015' E Christmas Tree Ln	0.68	14	S5359	61	27	27
			TOTALS	10.44			444	444

PROJECT GROUPS	To	From	LENGTH	MD	ROAD #	ROAD BK PG	CONST ONLY (\$ X 1000)	TOTAL COST (\$ X 1000)
----------------	----	------	--------	----	--------	---------------	---------------------------	---------------------------

D3-0080 Good Hope Paving Group							Contract Construction	
Mountain Ave	W'ly Baxter St 0.20 mi	Baxter St	0.20	14	S5270A	63A	615	921
Steele Peak Dr	W'ly Baxter St 0.13 mi	Baxter St	0.15	14	M7309	63A	462	691
Read St	S'ly Mountain Ave 0.25 mi	N'ly Mountain Ave 0.4 mi	0.30	14	M7306	63A	923	1383
TOTALS			0.65				2000	2995

D6-0006 Slurry Seal of 1st District Roads FY25/26							Contract Construction	
Claremont Ave	444' NE Stanford Ave	Stanford Ave	0.08	11	M5551	47A	5	6
College Blvd	940' W Sycamore Canyon Blvd	Sycamore Canyon Blvd	0.18	11	M5553	47A	14	17
Cornell Ave	Tulane Ave	Stanford Ave	0.17	11	M5555	47A	11	14
Dartmouth Ave	1042' W West Point Dr	West Point Dr	0.20	11	M5556	47A	13	16
Eton Ln	Stanford Ave	West Point Dr	0.05	11	M5557	47A	3	4
Harvard Way	College Blvd	Dartmouth Ave	0.64	11	M5561	47A	40	51
Lehigh Ln	Princeton Ave	Dartmouth Ave	0.15	11	M5609	47A	10	11
Minnesota Way	Sycamore Canyon Blvd	Harvard Way	0.04	11	M5560	47A	2	2
Princeton Ave	Lehigh Ln	Tulane Ave	0.10	11	M5558	47A	6	8
Stanford Ave	403' S College Blvd	Eton Ln	0.27	11	M5552	47A	17	21
Tulane Ave	Cornell Ave	Stanford Ave	0.21	11	M5559	47A	13	16
West Point Dr	2345' W Harvard Way	Harvard Way	0.44	11	M5554	47A	28	35
Avignon Ct	1262' E Cannes Ave	Cannes Ave	0.24	14	M3117	44A	15	18
Cannes Ave	2062' NW Toulouse Ave / E	Toulouse Ave / E	0.39	14	M3115	44A	25	31
Claire St	Viola Ln	Center St	0.12	14	M3138	44A	8	10
Cliffhill Pl	1366' N Center St	Center St	0.26	14	M3150	44A	16	20
Debbie Ln	367' S Claire St	174' N Claire St	0.10	14	M3139	44A	6	7
Kluk Ln	468' NW La Cadena Dr	La Cadena Dr	0.09	14	M3770	44A	7	8
La Ciotat Way	Avignon Ct	Cannes Ave	0.15	14	M3118	44A	8	10
Mont Martre Ave	Cliffhill Pl	Center St	0.17	14	M3136	44A	11	14
San Remo Way	Avignon Ct	Toulouse Ave	0.09	14	M3128	44A	5	6
Toulouse Ave	Cannes Ave / S	La Cadena Dr W	0.27	14	M3116	44A	17	21
Toluca Pl	131' E Cliffhill Pl	Cliffhill Pl	0.02	14	M3151	44A	1	1
Toulon Ct	490' NW Avignon Ct	Avignon Ct	0.09	14	M3129	44A	5	5
Versailles Pl	358' NE Center St	Center St	0.07	14	M3135	44A	4	5
Viola Dr	151' S Claire St	466' N Claire St	0.12	14	M3140	44A	7	9
TOTALS			4.71				297	366

D7-0006 Slurry Seal of 1st District Roads FY26/27								
Van Buren Blvd	Opportunity Way	Barton St	2.27	14	S5415C	55	435	532
TOTALS			2.27				435	532



Transportation Improvement Program 2025-2026 Edition
Revenue Source Budget Summaries for Supervisorial District: 1

CODE	SOURCE	ANNUAL BUDGET AMOUNTS (x \$1000)				
		PFY	25/26	26/27	FFY	TOTAL
108	STP - Discretionary	12,742	258			13,000
120	Highway Bridge Replacement & Rehabilitation	11,466	12,832	20,926	27,493	72,717
121	HBRR - Identified/Unfunded	913		17,359	17,358	35,630
135	Safe Streets & Roads for all (SS4A)	330	310			640
201	Proposition 111 (gas tax)	31				31
216	Prop 1B Seismic Bridge funds		800	1,342	542	2,684
221	Gas Tax/HUTA	926	4,154	1,225	2,680	8,985
223	Gas Tax/SB-1	4,440	13,694	8,343	2,700	29,177
234	Highway Safety Improvement Program (HSIP) - State	390	18	6,515	1,926	8,849
299	Caltrans	235	1,171	1,018	729	3,153
300	Measure A/Western	352	297	435		1,084
308	RCTC Measure A - Discretionary	693	349			1,042
328	Combined Improvement Fund	347	504			851
330	Community Development Block Grant (CDBG)	480				480
332	Redevelopment Agency	863				863
344	TUMF - Northwest zone (WRCOG)	247	238	452	410	1,347
346	TUMF - Central zone (WRCOG)	2,352	1,313	743	1,853	6,261
349	TUMF Regional System (RCTC)	2,796	1,408	3,608	8,151	15,963
369	West County DIF Signal Mitigation Funds	97	232	20	20	369
381	1st Dist Cannabis DA Community Benefit Fees	56	419			475
386	Unincorporated Communities Initiative Fund	473	162			635
387	American Rescue Plan Act (ARPA)	3,881	5,419			9,300
390	Mead Valley Revitalization Funds		371			371
505	CSA 41 Meadowbrook	148				148
600	Developer Contributions	41	237			278
602	Developer In-Lieu Funds	632	4	4	145	785
623	DIF AP3 Maj. Imp. Fnd- Highgrove/N.side/Univ.Cty	4	292	124	1,101	1,521
627	DIF AP7 Maj. Imp. Fnd- Lk Mathews/Woodcrest Area	505				505
633	DIF AP13 Maj. Imp. Fnd- Mead Val./Good Hope Area	414				414
719	City of Riverside	536	556	959	3,249	5,300
731	City of Jurupa Valley	839	417	2,497	4,371	8,124
839	Eastern Municipal Water District (EMWD)	53	15			68
844	WMWD - Western Municipal Water District		8			8
999	Unfunded	2,090	527	9,181	541,294	553,092
Grand Totals:		49,372	46,005	74,751	614,022	784,150



**SUPERVISORIAL DISTRICT 2
VAN BUREN BOULEVARD**



NAME LIMITS	LENGTH	EW / PW	MD CT PL RW	PROJECT# RD BK PG ROAD NBR LEAD AGY LRGR PROJ	FUND SOURCE	FUND SOURCE AMOUNT (x\$1000)	FISCAL YEAR COST (x \$1000)				
							D=Design	E=Environmental			
							C=Construction	R=Right-of-way Acquisition	PFY=Previous Fiscal Year	FFY=Future Fiscal Year	
DESCRIPTION (Comments)							PFY	25/26	26/27	FFY	
Beltramo Cir PM: Eric Lohr Keusder Way to NE'ly Keusder Way 0.06 mi 0.06 miles 36 ft/ 36 ft Reconst AC paved road	11 DL N N	D40017 26B M1366 RCTD	223 Total:	73 73	D E C				1 1 71		
Bobbitt St / Klyne St PM: Michael Aguilar 3 locations 0.28 miles 18 ft/ 26 ft Recon and widen AC paved road Bobbitt St - State St to Rockwell Rd & Layton St to Kayne St. Klyne St - Bobbitt St to Bedford Cyn Rd.	11 C N U	D50053 30B RCTD	221 386 Total:	1,162 960 2,122	D E R C	124 2 45 274	283 3 5 1,386				
Cajalco Rd PM: Mike Heath Reconst guardrail from La Sierra Ave to 7.20 miles 27 ft/ 27 ft Kirkpatrick Rd, Harley John Rd to Wood Rd, and Lake Matthews Dr from Capello Dr to Malta Pl.	11 C N N	D20019 32 S1062B RCTD	134 223 Total:	1,000 361 1,361	D E R C	246 36 2 28	8 4 1 1,036				
Cajalco Rd PM: Alfredo Martinez Temescal Canyon Rd to La Sierra Ave 3.20 miles 28 ft/ 28 ft Resurf AC paved road	11 C N N	D20051 031 S1062A RCTD	223 Total:	2,250 2,250	D E C		311 18			1,921	
Chip Seal of 2nd District roads in FY25/26 PM: Eric Lohr various roads 4.56 miles 0 ft/ 0 ft Chip Seal See list of roads at end of district.	00 DL N N	D60002 RCTD	223 Total:	166 166	C		166				
Chip Seal of 2nd District roads in FY26/27 PM: Eric Lohr various roads 6.04 miles 0 ft/ 0 ft Chip Seal See list of roads at end of district.	00 DL N N	D70002 RCTD	223 Total:	225 225	C					225	
Cissna Pl PM: Eric Lohr Borchard Rd to SE'ly Borchard Rd 0.08 mi 0.08 miles 0 ft/ 24 ft Const AC paved road	12 DL N Y	D50047 76 RCTD	386 Total:	225 225	D E R C	19 1 6	3 1 7 188				
Cole Ave PM: Eric Lohr Nandina Ave to Mariposa Ave 0.50 miles 32 ft/ 32 ft Reconst AC paved road	14 DL N N	D50019 54 S5068A RCTD	223 Total:	535 535	D E C		1 1 533				
Coronita Resurfacing Group PM: Alfredo Martinez 5 various roads 0.82 miles 32 ft/ 32 ft Resurf AC paved road See list of roads at end of district.	11 C Y N	D10061 21A RCTD	223 Total:	1,998 1,998	D E C		310 8 1,680				
Cross St PM: Eric Lohr Cleveland Ave to SE'ly Cleveland Ave 0.09 mi 0.09 miles 38 ft/ 38 ft Reconst AC paved road	11 DL N N	D40021 26B M1368 RCTD	223 Total:	118 118	D E C				1 1 116		



NAME LIMITS	MD CT PL RW	PROJECT# RD BK PG ROAD NBR LEAD AGY LRGR PROJ	FUND SOURCE	FUND SOURCE AMOUNT (x\$1000)	FISCAL YEAR COST (x \$1000)				
					D=Design	E=Environmental			
					C=Construction	R=Right-of-way Acquisition	PFY=Previous Fiscal Year	FFY=Future Fiscal Year	
DESCRIPTION (Comments)	LENGTH	EW / PW				PFY	25/26	26/27	FFY
Curb Ramps of 2nd District FY25/26 PM: Elmer Datuin various locations 0.00 miles 0 ft/ 0 ft Upgrade existing curb ramps to ADA standards.	00 C N N	D60012 RCTD	223 Total:	308 308	D E C	12 1 4	291		
Curb Ramps of 2nd District FY26/27 PM: Elmer Datuin various locations 0.00 miles 0 ft/ 0 ft Upgrade existing curb ramps to ADA standards.	00 C N N	D70012 RCTD	223 Total:	144 144	D E C		10 1 4	129	
Danny Ln PM: Eric Lohr Grand Ave to SW'ly Grand Ave 0.1 mi 0.10 miles 0 ft/ 25 ft Const AC paved road	12 DL N Y	D40133 76 RCTD	221 386 Total:	80 185 265	D E R C	54 1 15	35 160		
De Palma Rd PM: Susan Vombaur N'ly Horsethief Cyn Rd 0.26 mi to N'ly Glen Eden Rd 0.22 mi 0.95 miles 0 ft/ 0 ft Install fence with headlight glare screen & streetlights	11 C N N	D40072 35A M1998 RCTD	328 391 Total:	376 350 726	E C	3 424	5 294		
Dos Lagos Dr/Weirick Rd PM: Mike Heath Temescal Canyon Rd to Knabe Rd 0.29 miles 84 ft/ 84 ft Resurf AC paved road Seek co-op with City of Corona.	11 C N N	D40089 33A M10210A RCTD	223 Total:	945 945	D E C		140 5	800	
E 6th St / Magnolia Ave PM: Michael Aguilar Promenade Ave to NE Harvill Ln 0.03 mi 1.68 miles 55 ft/ 55 ft Resurf AC paved road Seek co-op with City of Corona. Only County share of costs are shown.	11 C Y N	D10062 23A S1283 RCTD	223 Total:	5,416 5,416	D E R C	438 1	166 1 10 4,800		
El Cariso Fire Station PM: Eric Lohr 0.00 miles 0 ft/ 0 ft Resurf parking lot	12 DL N N	D30118 36 RCTD	387 Total:	250 250	D E C		27 20	203	
El Cariso Rd Culvert Rehab PM: Trai Nguyen 0.00 miles 28 ft/ 28 ft Reconst culverts near Calle De Los Pinos.	12 C N N	D60055 36 RCTD	386 Total:	50 50	D E R C		3 2 5 40		
El Sobrante Rd PM: Alfredo Martinez La Sierra Ave to Cajalco Rd 5.77 miles 24 ft/ 24 ft Resurf AC paved road	11 C N U	D20092 32 S1145A RCTD	223 600 844 Total:	10,241 136 10 10,387	D E C	465 1 1	5 1 9,914		
						223 600 844	Gas Tax/SB-1 Developer Contributions WMWD - Western Municipal Water District		



NAME LIMITS	LENGTH	EW / PW	MD CT PL RW	PROJECT# RD BK PG ROAD NBR LEAD AGY LRGR PROJ	FUND SOURCE	FUND SOURCE AMOUNT (x\$1000)	FISCAL YEAR COST (x \$1000)				
							D=Design	E=Environmental			
							C=Construction	R=Right-of-way Acquisition			
DESCRIPTION (Comments)							PFY	25/26	26/27	FFY	
Fillmore St / Wood Rd PM: Michael Aguilar 2 various roads Resurf AC paved road Fillmore Rd: Victoria Ave - NW'ly Victoria Ave 0.11 mi. Wood Rd: N'ly Van Buren Blvd 0.08 mi-JFK Dr. Only County's cost's shown.	1.04 miles	38 ft/ 38 ft	11 C N N	D60052 23E M1158 CO RIV	223	510 Total: 510	D C 223 Gas Tax/SB-1	88 422			
Gavilan Rd PM: Alfredo Martinez Elderidge Dr to Cajalco Rd Resurf AC paved road	0.32 miles	26 ft/ 26 ft	11 C N U	D20078 57 S1172 RCTD	223	325 Total: 325	D E C 223 Gas Tax/SB-1	60 2 263			
Grand Ave PM: Alfredo Martinez Ortega Hwy (SR-74) to Corydon St Widen AC paved road from 2 to 4 lanes Costs shown reflect PA&ED and a portion of RWE.	4.96 miles	40 ft/ 76 ft	12 C N Y	D20064 072 S1180B RCTD	345 635	774 809 Total: 1,583	D E R 345 TUMF - Southwest zone (WRCOG) 635 DIF AP15 Maj. Imp. Fnd- Greater Elsinore	76 1	477 31	280 450	80 75 113
Grand Ave PM: Susan Vombaur Sangston Dr Install Traffic Signal and crosswalk	0.00 miles	61 ft/ 61 ft	12 C N U	D30109 40 S1180B RCTD	221 387	210 750 Total: 960	D E C 221 Gas Tax/HUTA 387 American Rescue Plan Act (ARPA)	117 2 132	10 699		
Grand Ave Sidewalk PM: Mike Heath Brechtel St to Corydon St Const curb, gutter, and sidewalk on north side	0.25 miles	44 ft/ 61 ft	12 C N Y	D30085 72 S1180B RCTD	221 387 990	568 1,000 4 Total: 1,572	D E R C 221 Gas Tax/HUTA 387 American Rescue Plan Act (ARPA) 990 Miscellaneous	341 2 58 605	154 8 157 247		
Grand Ave Sidewalk PM: Mike Heath Gregory Pl to Brechtel St Const curb, gutter, and sidewalk on north side	1.00 miles	44 ft/ 61 ft	12 C N Y	D40145 72 S1180B RCTD	999	1,865 Total: 1,865	C 999 Unfunded			650	1,215
Grand Ave Sidewalks PM: Mike Heath Adelfa St to Blackwell Blvd Const curb, gutter, and sidewalk on south side and from Sangston Dr to City of Lake Elsinore on south side	0.40 miles	41 ft/ 61 ft	12 C N Y	D20069 042A S1180B RCTD	221 386 387 990	489 195 1,300 13 Total: 1,997	D E R C 221 Gas Tax/HUTA 386 Unincorporated Communities Initiative Fund 387 American Rescue Plan Act (ARPA) 990 Miscellaneous	369 2 66 1,227	5 328		
Hamner Ave PM: Cesar Tolentino Citrus to Schleisman and 6th to Detroit Widen road to 6 lanes from Citrus St to Schleisman Rd and from 6th St to Detroit St in the Cities of Norco and Eastvale.	0.67 miles	76 ft/ 94 ft	11 C Y Y	C90019 14H RCTD	344	4,606 Total: 4,606	D E R C 344 TUMF - Northwest zone (WRCOG)	749 137 1 3,579	140		



NAME LIMITS	MD CT PL RW	PROJECT# RD BK PG ROAD NBR LEAD AGY LRGR PROJ	FUND SOURCE	FUND SOURCE AMOUNT (x\$1000)	FISCAL YEAR COST (x \$1000)						
					D=Design	E=Environmental					
					C=Construction	R=Right-of-way Acquisition					
DESCRIPTION (Comments)	LENGTH	EW / PW			PFY	25/26	26/27	FFY			
Hamner Ave Bridge PM: Cesar Tolentino Santa Ana River 0.13 miles 40 ft/ 76 ft Widen Bridge In the City of Norco, State Bridge # 56C0446	11 C Y Y	B70754 14C RCTD	120 136 225 344 625 730 Total:	41,312 14,216 6,322 4,750 1,877 12 68,489	D E R C	4,868 1,191 1,532 45,141	15,757	120 136 225 344 625 730	Highway Bridge Replacement & Rehabilitation Hwy Infrastructure Program (HIP) SB-132 TUMF - Northwest zone (WRCOG) DIF AP5 Maj. Imp. Fnd- Eastvale Area City of Eastvale		
Hamner Bridge Revegetation PM: Cesar Tolentino Detroit St to Citrus St 0.00 miles 0 ft/ 0 ft Restore vegetation after bridge reconstruction In the City of Norco, State Bridge # 56C0446 Bridge Project # B70754	11 C N N	D20108 14C RCTD	136 625 Total:	1,802 234 2,036	C	65	717	255	999	136 625	Hwy Infrastructure Program (HIP) DIF AP5 Maj. Imp. Fnd- Eastvale Area
Harlow Ave / Grant St PM: Alfredo Martinez 2 various roads 0.66 miles 34 ft/ 34 ft Resurf AC paved road Harlow Ave: Grant St - McKinley St. Grant St: Magnolia Ave - S'Iy Harlow Ave 0.05mi.	11 C N N	D20022 22 M1195 RCTD	223 387 990 Total:	356 800 26 1,182	D E C	182 2 944	54	223 387 990	Gas Tax/SB-1 American Rescue Plan Act (ARPA) Miscellaneous		
Horsethief Canyon Rd PM: Susan Vombaur De Palma Rd 0.00 miles 0 ft/ 0 ft Install Traffic Signal Project is expected to eventually be fully funded by Developer.	11 C N N	D30077 35A S1999A DEVEL	600 999 Total:	445 55 500	C	600 999	Developer Contributions Unfunded	500			
Hostettler Rd PM: Michael Aguilar SW'Iy of Temescal Cyn Rd 0.17 mi 0.00 miles 0 ft/ 0 ft Drainage Repairs	11 C N U	D50041 35 M1219 RCTD	221 396 398 Total:	6 352 1,604 1,962	D E C	186 70 1,705	221 396 398	Gas Tax/HUTA Elsinore Valley Municipal Water District Flood Control			
I-15 Express Lanes PM: Alfredo Martinez SH-74 to Cajalco Rd 14.50 miles 104 ft/ 152 ft Widen from 3 to 5 lanes in both directions County participation limited to an advisory capacity.	11 C Y Y	C90066 31 RCTC	221 Total:	50 50	D E	34 6	5	5	221	Gas Tax/HUTA	
Indian Truck Trl PM: Alfredo Martinez Campbell Ranch Rd to Temescal Canyon Rd 0.30 miles 43 ft/ 43 ft Resurf AC paved road	11 C N N	D40091 331 S1203 RCTD	223 Total:	519 519	D E C	26 1	47 3 442	223	Gas Tax/SB-1		
Indiana Ave PM: Mike Heath Barker Ln to 0.39 mi NE Creekwood Ct 1.44 miles 60 ft/ 60 ft Resurf AC paved road	11 C Y N	C60080 23C S1224 RCTD	223 387 844 990 Total:	1,357 2,000 18 3 3,378	D E C	241 2 2,536	599	223 387 844 990	Gas Tax/SB-1 American Rescue Plan Act (ARPA) WMWD - Western Municipal Water District Miscellaneous		



NAME LIMITS	LENGTH	EW / PW	MD CT PL RW	PROJECT# RD BK PG ROAD NBR LEAD AGY LRGR PROJ	FUND SOURCE	FUND SOURCE AMOUNT (x\$1000)	FISCAL YEAR COST (x \$1000)			
							D=Design	E=Environmental		
							C=Construction	R=Right-of-way Acquisition		
DESCRIPTION (Comments)							PFY	25/26	26/27	FFY
Jurupa Rd PM: Cesar Tolentino Cedar St to E'Ily Felspar St 0.35 miles 0 ft/ 0 ft Const Grade Separation at railroad crossing In the City of Jurupa Valley.	14 C Y Y	C80060 09 RCTD	225 308 344 387 832 999 Total:	108,400 60,000 7,000 5,000 3,227 30,591 214,218	D E R C 225 308 344 387 832 999	13,097 625 23,256 91,249 SB-132 RCTC Measure A - Discretionary TUMF - Northwest zone (WRCOG) American Rescue Plan Act (ARPA) Jurupa Community Services Dist. Unfunded				
Keusder Way PM: Eric Lohr Cleveland Ave to SE'Ily Cleveland Ave 0.12 miles 40 ft/ 40 ft Reconst AC paved road	11 DL N N	D40023 26B M1361 RCTD	223 Total:	168 168	D E C 223					1 1 166
Krameria Ave PM: Alfredo Martinez Lois Ln to Chicago Ave 1.32 miles 30 ft/ 30 ft Resurf AC paved road	11 C N N	D40092 28 M5210 RCTD	223 Total:	1,190 1,190	D E C 223					164 9 1,017
Lakeland Village Resurf Group PM: Eric Lohr 12 various roads 2.02 miles 0 ft/ 0 ft Resurf AC paved road See list of roads at end of district.	12 DL Y N	D00114 42A RCTD	223 Total:	1,195 1,195	D E C 223					1 1 1,193
Lassalette Ct PM: Eric Lohr Cleveland Ave to SE'Ily Cleveland Ave 0.11 miles 37 ft/ 37 ft Reconst AC paved road	11 DL N N	D40024 26B M1318 RCTD	223 Total:	138 138	D E C 223					1 1 136
Mariposa Ave PM: Mike Heath Taft St to Barton St 1.50 miles 13 ft/ 13 ft Resurf AC paved road	14 C N N	D40093 54 S5238A RCTD	223 Total:	841 841	D E C 223					99 6 730
Markham St PM: Mike Heath Roosevelt St to W of Wood Rd 1.01 miles 0 ft/ 32 ft Const AC paved road May be shelved after Design or R/W pending funding availability.	11 C Y N	D10078 54 S5239C RCTD	221 627 999 Total:	2,908 992 18,900 22,800	D E R C 221 627 999	1,239 570 196 Gas Tax/HUTA DIF AP7 Maj. Imp. Frnd- Lk Mathews/Woodcrest Unfunded				80 55 250 18,900
McKinley St Grade Separation PM: Hector Davila SR-91 to Magnolia Ave 0.33 miles 0 ft/ 0 ft Const bridge over BNSF Railroad City of Corona is lead agency. County participation limited to an advisory inspection capacity.	11 C N U	D20066 023A S1301A CO COR	221 Total:	6 6	C 221	4 Gas Tax/HUTA	2			
Nelson Ave PM: Eric Lohr Blackwell Blvd to Baldwin Blvd 0.13 miles 0 ft/ 24 ft Const AC paved road	12 DL N N	D50045 42A RCTD	386 Total:	245 245	D E C 386	20 1 13 Unincorporated Communities Initiative Fund	2			



NAME LIMITS	LENGTH	EW / PW	MD CT PL RW	PROJECT# RD BK PG ROAD NBR LEAD AGY LRGR PROJ	FUND SOURCE	FUND SOURCE AMOUNT (x\$1000)	FISCAL YEAR COST (x \$1000)				
							D=Design	E=Environmental			
							C=Construction	R=Right-of-way Acquisition			
DESCRIPTION (Comments)							PFY	25/26	26/27	FFY	
Ontario Ave PM: Alfredo Martinez State St to El Cerrito Rd 0.66 miles 58 ft/ 64 ft Widen AC paved road from 3 to 4 lanes	11 C Y Y	D00081 30A S1806 RCTD	223 328 Total:	5,903 600 6,503	D E R C	697 156 40	84 11 115	1,300	4,100		
					223 328	Gas Tax/SB-1 Combined Improvement Fund					
Post Rd PM: Eric Lohr San Jacinto Ave to Mirr St 0.40 miles 0 ft/ 24 ft Const AC paved road	14 DL N U	D50068 61 RCTD	386 Total:	865 865	D E R C	18	57 15 5 770				
					386	Unincorporated Communities Initiative Fund					
Santa Ana River Trail - Phase 2 PM: Umer Ahmed BNSF Bridge @ Green River Golf Club 0.03 miles 12 ft/ 12 ft Const multi-purpose trail County participation limited to an advisory capacity.	11 DL N N	D20121 20 RCTC	328 Total:	72 72	D C	16	26 6	18 6			
					328	Combined Improvement Fund					
Scales Way PM: Eric Lohr Grand Ave to NE'ly Grand Ave 0.25 mi 0.25 miles 30 ft/ 30 ft Reconst AC paved road	12 DL N U	D50067 72 RCTD	386 Total:	35 35	D E C	5	4 1				25
					386	Unincorporated Communities Initiative Fund					
Serfas Club Dr PM: Alfredo Martinez S'ly Palisades Dr 0.13 mi to Frontage Rd 0.42 miles 61 ft/ 61 ft Resurf AC paved road	11 C N N	D40108 21A S1801 RCTD	223 Total:	737 737	D E C						102 6 629
					223	Gas Tax/SB-1					
Slurry Seal of 2nd District roads FY25/26 PM: Elmer Datuin various roads 40.04 miles 0 ft/ 0 ft Slurry Seal See list of roads at end of district.	00 C N N	D60007 RCTD	223 300 Total:	460 2,765 3,225	D E C	40 1 15	3 3,166				
					223 300	Gas Tax/SB-1 Measure A/Western					
Slurry Seal of 2nd District roads FY26/27 PM: Elmer Datuin various roads 25.83 miles 0 ft/ 0 ft Slurry Seal See list of roads at end of district.	00 C N N	D70007 RCTD	223 300 Total:	515 2,337 2,852	D E C		128 2 21	2,701			
					223 300	Gas Tax/SB-1 Measure A/Western					
Temescal Canyon Rd PM: Cathy Wampler El Cerrito Rd to Tom Barnes St 0.80 miles 30 ft/ 82 ft Widen road from 2 to 4 lanes Portion in City of Corona.	11 C Y Y	C60065 31 S1807A RCTD	221 257 322 328 332 344 386 387 600 602 626 870 999 Total:	2,415 20,150 231 601 165 6,455 2,500 6,300 144 641 908 557 14,885 55,952	D E R C	3,321 920 596	1,405 235 10,077	1,281 10,117			28,000
					221 257 322 328 332 344 386 387 600 602 626 870 999	Gas Tax/HUTA STIP Funds - State Only 2nd Dist Developer Agreement Pblc Fac Trust Combined Improvement Fund Redevelopment Agency TUMF - Northwest zone (WRCOG) Unincorporated Communities Initiative Fund American Rescue Plan Act (ARPA) Developer Contributions Developer In-Lieu Funds DIF AP6 Maj. Imp. Fnd- Temescal Cyn Area Ash Fees Unfunded					



NAME LIMITS	LENGTH	EW / PW	MD CT PL RW	PROJECT# RD BK PG ROAD NBR LEAD AGY LRGR PROJ	FUND SOURCE	FUND SOURCE AMOUNT (x\$1000)	FISCAL YEAR COST (x \$1000)				
							D=Design	E=Environmental			
							C=Construction	R=Right-of-way Acquisition			
DESCRIPTION (Comments)							PFY	25/26	26/27	FFY	
Temescal Canyon Rd PM: Michael Aguilar Terramor Dr to Dawson Canyon Rd 3.10 miles 38 ft/ 38 ft Resurf AC paved road Temescal Cyn Rd 0.38 mi from N I-15 to S'ly Dawson Cyn Rd 0.03 mi is an emergency repair. NOC anticipated to be on 12/17/24.			11 C Y N	D10059 33A S1807B RCTD	223 Total:	5,658 5,658	D E C	367 3 679	47 2 4,560		
							223				Gas Tax/SB-1
Temescal Canyon Rd PM: Alfredo Martinez Indian Truck Trl to SE Hostettler 0.04 mi 2.73 miles 34 ft/ 37 ft Resurf AC paved road			11 C N U	D20091 33I S1807B RCTD	223 Total:	3,786 3,786	D E C			338 20	185 10 3,233
							223				Gas Tax/SB-1
Temescal Canyon Rd PM: Michael Aguilar I-15 to Lake St 1.21 miles 30 ft/ 54 ft Corridor feasibility study Partially in the City of Lake Elsinore			11 C N Y	D40124 35 S1807B RCTD	345 Total:	1,000 1,000	D E		200 10	180 10	600
							345				TUMF - Southwest zone (WRCOG)
Temescal Canyon Rd Interchange PM: Azan Junaid I-15 0.00 miles 60 ft/ 107 ft Reconst & widen interchange			11 C N Y	D50074 33E S1807B RCTD	600 Total:	450 450	D		450		
							600				Developer Contributions
Van Buren Blvd PM: Mike Heath Capella St to Washington St 1.00 miles 72 ft/ 72 ft Resurf AC paved road Seek co-op with Charter Communications.			11 C Y N	D10060 27 S5415A RCTD	223 Total:	4,837 4,837	D E C	346 1	59 3 4,428		
							223				Gas Tax/SB-1
Willsie Dr PM: Eric Lohr Borchard Rd to SE'ly Borchard Rd 0.08 mi 0.08 miles 0 ft/ 24 ft Const AC paved road			12 DL N Y	D50046 76 RCTD	386 Total:	185 185	D E R C	20 1	5 1 8 142		
							386				Unincorporated Communities Initiative Fund

This page intentionally left blank.

PROJECT GROUPS	To	From	LENGTH	MD	ROAD #	ROAD BK PG	CONST ONLY (\$ X 1000)	TOTAL COST (\$ X 1000)
----------------	----	------	--------	----	--------	---------------	---------------------------	---------------------------

D6-0002 Chip Seal of 2nd District Roads FY25/26								by Day Labor
Firethorn Ave	348' N Van Buren Blvd	Van Buren Blvd	0.07	11	M1814	26	2	2
Gamble Ave	Iris Ave	Van Buren Blvd	0.26	11	M5139	53	9	9
Gardner Ave	813' N Van Buren Blvd	Krameria Ave	0.32	11	M5467	27	12	12
Iris Ave	2135' E Gamble Ave	Gamble Ave	0.40	11	M5189	53	14	14
Pine Ct	374' SW Van Buren Blvd	Van Buren Blvd	0.07	11	M1851	26	3	3
Porter Ave	Sage Rd	Krameria Ave	0.33	11	S5321	54	11	11
Fairview St	Laguna Ave	Grand Ave	0.15	12	M3791	40	7	7
Fairview St	806' SW Laguna Ave	645' SW Laguna Ave	0.03	12	M3791A	40	1	1
Hill St	Laguna Ave	Grand Ave	0.15	12	M1501	40	6	6
Jamieson St	Grand Ave	860' SW Laguna Ave	0.32	12	M1227	40	12	12
Lime St	Grand Ave	694' SW Laguna Ave	0.28	12	M1265	40	13	13
Rose St	Fairview St	Lime St	0.11	12	M11102A	40	4	4
Shadow Mountain Ln	220' NW Lime St	Lime St	0.04	12	M11104A	40	2	2
Washington St	275' NW Lime St	Lime St	0.05	12	M11103A	40	2	2
Covell St	Barton Rd	Cole Ave	0.50	14	M11347A	54	19	19
Dallas Ave	Cole Ave	Parsons Rd	0.24	14	M5086	54	9	9
Glenwood Ave	Cole Ave	Parsons Rd	0.24	14	M5150	54	8	8
Ontario Ave	Cole Ave	Parsons Rd	0.25	14	M5295	54	8	8
Ray Ave	Cole Ave	Parsons Rd	0.25	14	M5330	54	8	8
Spalding Ave	Cole Ave	Parsons Rd	0.25	14	M5380	54	8	8
Warren Rd	Cole Ave	Parsons Rd	0.25	14	M5211A	54	8	8
			TOTALS				166	166

D7-0002 Chip Seal of 2nd District Roads FY26/27								by Day Labor
Gavilan Rd	Elderidge Dr	Lake Mathews Dr	2.53	11	S1172	57	90	90
Santa Rosa Mine Rd	2015' E Christmas Tree Ln	Lake Mathews Dr	3.51	14	S5359	60	135	135
			TOTALS				225	225

D1-0061 Coronita Resurfacing Group								Contract Construction
Via Antonio	Via Santiago	Via del Rio	0.10	11	M1597	21A	188	261
Via Bernardo	NE'ly Via Santiago .03 mi	Via Santiago	0.03	11	M1566	21A	73	96
Via Josefa	Via Santiago	Via del Rio	0.10	11	M1563	21A	183	254
Via Santiago	Via Bernardo	Frontage Rd	0.50	11	M1507	21A	825	1190
Via Trinidad	S'ly Via Antonio .09 mi	Via Antonio	0.09	11	M1598	21A	131	197
			TOTALS				1400	1998

PROJECT GROUPS	To	From	LENGTH	MD	ROAD #	ROAD BK PG	CONST ONLY (\$ X 1000)	TOTAL COST (\$ X 1000)
----------------	----	------	--------	----	--------	---------------	---------------------------	---------------------------

D0-0114 Lakeland Village Resurf Group								by Day Labor
Akley St	Deeble Entrance	Gillette St	0.19	12	M1005	41	113	115
Bodkin Ave	Landerville St	Brand St	0.08	12	M1038	42A	39	40
Brand St	Anthony Ave	Landerville Blvd	0.32	12	M1045	42A	150	153
Buena Vista St	787' S Grand Ave	Grand Ave	0.15	12	M1055	41	119	120
Gillette St	Akley St	Coleman Ave	0.24	12	M1174	42A	159	161
Haynes Ave	Landerville Blvd	Brand St	0.06	12	M1554	42A	35	36
Landerville Blvd	Haynes Ave	Brand St	0.28	12	M1254	42A	165	167
Naranjo St	593' S Encina Dr	Encina Dr	0.11	12	M1600	42A	65	66
Peeler Ave	Landerville Blvd	Adelfa St	0.11	12	M1609	42A	57	58
Ranspot Ave	Adelfa St	Landerville Blvd	0.13	12	M1370	42A	66	67
Short St	Brand St	Encina Dr	0.05	12	M1580	42A	34	34
Zellar St	1577' S Akley St	Akley St	0.30	12	M1495	42A	173	178
TOTALS			2.02				1175	1195

D6-0007 Slurry Seal of 2nd District Roads FY25/26								Contract Construction
Almond Tree Path	536' S Owl Tree Rd	Owl Tree Rd	0.10	11	M9050	57A	6	7
Angelica Ct	319' SW Skyridge Dr	Skyridge Dr	0.06	11	M1829	23D	4	5
Armintrout Dr	884' S Mariposa Ave	Mariposa Ave	0.17	11	M5171	28	13	15
Arrowleaf Cir	398' E Coffee Berry Cir	Coffee Berry Cir	0.08	11	M1658	33B	5	6
Ash St	Camphor Tree Ct	Blue Flag St	0.05	11	M9169	33C	4	5
Birch Hill Rd	Laurel Grove Rd	Canyonwood Dr	0.24	11	M9738	28	16	19
Blossom Time Ct	646' N East Sun Canyon St	East Sun Canyon St	0.12	11	M2779	23B	7	8
Blue Flag St	Sunrose St	Knabe Rd	0.11	11	M9170	33C	7	8
Blue Haven Ct	591' N Lakepointe Dr	Lakepointe Dr	0.11	11	M2781	23B	7	8
Blue Mountain Ct	500' S Skyridge Dr	Skyridge Dr	0.09	11	M10744A	23D	6	7
Bretton Woods Pl	1302' N Corrinne Way	Corrinne Way	0.25	11	M9052	28	19	22
Briarwood Dr	Rolling Hills Dr	Woodview Dr	0.09	11	M9256	33B	6	7
Bright Morning Ct	162' N Sun Summit Dr	Sun Summit Dr	0.03	11	M1817	23B	2	2
Burl Hollow Dr	Log Hill Rd	Nandina Ave	0.20	11	M11252A	54	12	14
Cajalco Rd	Wood Rd	La Sierra Ave	8.14	11	S1062B	31	435	520
Calle Del Corral	1270' E Porter Ave	Porter Ave	0.24	11	M7282	54	53	61
Calle Espuela	448' S Via Los Caballeros	Via Los Caballeros	0.08	11	M7299	28	16	19
Camphor Tree Ct	782' E Sunrose St	Sunrose St	0.15	11	M9166	33C	5	6
Canyon View Dr	1696' S Sugarcane Ct	Sugarcane Ct	0.32	11	M1270	33B	10	12
Canyonwood Dr	783' S Rolling Creek Way	Birch Hill Rd	0.37	11	M9737	28	22	26
Catalonia Ct	1063' E Nandina Ave	521' W Nandina Ave	0.30	11	M11219A	28	23	27
Cedargrove Path	428' N Scottsdale Dr	Scottsdale Dr	0.08	11	M11077A	57A	21	24
Chalk Creek Dr	Wildwood Creek Rd	Timberview Dr	0.12	11	M11257A	54	5	6
Cheltenham Rd	Catalonia Dr	Bretton Woods Pl	0.34	11	M9053	28	7	8
Clay Canyon Dr	Knabe Rd / N	Knabe Rd / S	0.74	11	M1624A	33B	24	28

PROJECT GROUPS	To	From	LENGTH	MD	ROAD #	ROAD BK PG	CONST ONLY (\$ X 1000)	TOTAL COST (\$ X 1000)
----------------	----	------	--------	----	--------	---------------	---------------------------	---------------------------

D6-0007 Slurry Seal of 2nd District Roads FY25/26 (Cont.) Contract Construction

Coffee Berry Cir	1059' SE Sunrose St	Sunrose St	0.20	11	M1659	33B	57	65
Cool Breeze Ct	651' NE Mountain Mist St	Mountain Mist St	0.12	11	M1697	23B	14	16
Copper Ridge Dr	Rolling Hills Dr	Woodview Dr	0.09	11	M9254	33B	7	8
Corrinne Way	2393' N Markham St	Markham St	0.45	11	M9051	28	6	7
Cousins Cir	121' N Hidden Cove Dr	Hidden Cove Dr	0.02	11	M9061	23B	31	36
Crescent Glen Ct	523' N Skyridge Dr	Skyridge Dr	0.10	11	M10740A	23D	6	7
Crescent Moon Ct	312' NE Sun Summit Dr	Sun Summit Dr	0.06	11	M1576	23B	4	5
Crest View Dr	Canyon View Dr	Clay Canyon Dr	0.23	11	M9062	33B	16	19
Crimson Ct	381' N Rolling Hills Dr	Rolling Hills Dr	0.07	11	M9257	33B	5	6
Deer Valley Ct	805' W Log Hill Rd	Log Hill Rd	0.15	11	M11254A	54	8	10
Deerweed Cir	777' E Clay Canyon Dr	Clay Canyon Dr	0.15	11	M1601	33B	10	12
Desert Acacia Ln	Knabe Rd	White Sage St	0.18	11	M1547	33C	12	14
Dry Run Ct	484' N Eagle Peak Rd	Eagle Peak Rd	0.09	11	M9735	28	5	6
E Sun Canyon St	Lakepointe Dr	Blossom Time Ct	0.18	11	M1824	23B	13	15
Eagle Peak Rd	Washington St	Edge Gate Dr	0.41	11	M9736	28	28	33
East Peak Ct	576' W Mountain Mist St	Mountain Mist St	0.11	11	M1696	23B	6	7
Edge Gate Dr	Washington St	Eagle Peak Rd	0.52	11	M9801	28	36	42
Evonvale Dr	Hayworth Ct	Knabe Rd	0.05	11	M9659	33A	4	5
Fair Ridge Ct	353' N Sun Summit Dr	Sun Summit Dr	0.07	11	M1577	23B	5	6
Fairbreeze Ct	642' N Nandina Ave	1107' S Nandina Ave	0.33	11	M10533A	54	20	24
Flintridge Ln	Golden Locust Dr	Canyon View Dr	0.17	11	M1886	33B	12	14
Forest Boundary Rd	Knabe Rd	1615' S Knabe Rd	0.31	11	M1639	33A	20	23
Gamble Ave	Van Buren Blvd	Krameria Ave	0.24	11	M5139	53	11	14
Gardner Ave	Krameria Ave	620' S Via Los Caballeros	0.47	11	M5467	28	26	31
Glen Hollow Way	1419' N Ironridge Rd	Ironridge Rd	0.27	11	M10285A	28	16	19
Glendon Creek Ct	441' NW Skyridge Dr	Skyridge Dr	0.09	11	M10739A	23D	5	6
Gnatcatcher Ct	120' NE Skyridge Rd	Skyridge Rd	0.02	11	M10737A	23D	1	1
Gold Fields Cir	369' E Sunrose St	Sunrose St	0.07	11	M9168	33C	5	6
Golden Leaf Ln	748' N Owl Tree Rd	Owl Tree Rd	0.14	11	M1734	57A	9	11
Golden Locust Dr	Clay Canyon Dr	Sugarcane Ct	0.15	11	M1258	33B	10	12
Green Leaf Ct	384' N East Sun Canyon St	East Sun Canyon St	0.07	11	M1823	23B	5	6
Green Tree Ct	432' S Crest View Dr	Crest View Dr	0.08	11	M9063	33B	5	6
Hayworth Ct	716' N Patina Ct	Patina Ct	0.14	11	M9661	33A	41	48
Hazelnut Ct	198' S Sugarcane Ct	Sugarcane Ct	0.04	11	M1260	33B	8	10
Hickory Tree Ln	525' N Owl Tree Rd	Owl Tree Rd	0.10	11	M1840	57A	6	7
Hidden Cove Dr	Sandy Creek Dr	West Sun Canyon St	0.11	11	M1822	23B	7	8
High Bluff Ct	295' N Sun Summit Dr	382' S Sun Summit Dr	0.13	11	M1816B	23B	8	9
Hunters Ct	156' S Rolling Hills Dr	Rolling Hills Dr	0.03	11	M9258	33B	2	2
Ironridge Rd	Timberview Dr	Glen Hollow Way	0.14	11	M10286A	28	11	13
La Serena Ct	808' E Laurel Grove Rd	Laurel Grove Rd	0.15	11	M10287A	28	8	10
Lakepointe Dr	Skyridge Dr	Lake Knoll Pkwy	3.45	11	M1607A	23F	286	330

PROJECT GROUPS	To	From	LENGTH	MD	ROAD #	ROAD BK PG	CONST ONLY (\$ X 1000)	TOTAL COST (\$ X 1000)
----------------	----	------	--------	----	--------	---------------	---------------------------	---------------------------

D6-0007 Slurry Seal of 2nd District Roads FY25/26 (Cont.) Contract Construction

Lantana Dr	Silver Dollar St	White Sage St	0.17	11	M9171	33C	12	14
Larkwood St	Wood Song Ct	Edge Gate Dr	0.08	11	M10610A	28	5	6
Laurel Branch Ct	1087' SE Skyridge Dr	Skyridge Dr	0.21	11	M10738A	23D	18	20
Laurel Grove Rd	Nandina Ave	Ironridge Rd	0.42	11	M10288A	28	28	33
Least Bells Ct	483' E Skyridge Dr	Skyridge Dr	0.09	11	M10736A	23C	5	6
Leiana Ct	517' SW Skyridge Dr	Skyridge Dr	0.10	11	M1830	23D	6	7
Lemonwood Dr	Canyon View Dr	Golden Locust Dr	0.11	11	M1887	33B	8	9
Lincoln St	865' SE Indiana Ave	Indiana Ave	0.16	11	M1267	23A	11	13
Log Hill Rd	Burl Hollow Dr	Timberview Dr	0.37	11	M11255A	54	26	30
Luna Ct	1208' NW Winters Ln	Winters Ln	0.23	11	M1407	28	15	18
Mariposa Ave	1323' W Washington St	Washington St	0.25	11	M5379	28	5	6
Mariposa Ave	Gardner Ave	Porter Ave	0.31	11	S5238C	28	8	10
Mariposa Ave	350' SW Mockingbird Canyon Rd	Mockingbird Canyon Rd	0.07	11	M1432	28	19	22
Markham St	Roosevelt St	Mockingbird Canyon Rd	1.70	11	S5239A	57A	196	215
Mckinley St	Indiana Ave	Magnolia Ave	0.43	11	S1301B	23A	8	9
Mockingbird Hill Cir	631' SE Mariposa Ave	Mariposa Ave	0.12	11	M1404	28	2	2
Moon Beam Ln	Twilight Cir	West Sun Canyon St	0.03	11	M2777	23B	2	2
Moon Bow Ct	227' NE Sun Summit Dr	Sun Summit Dr	0.04	11	M1530	21B	5	6
Morocco Ct	337' NW Cheltenham Rd	Cheltenham Rd	0.06	11	M11218A	28	14	16
Mountain Mist St	Sun Summit Dr	Lakepointe Dr	0.20	11	M1695	23B	90	104
Nandina Ave	2243' E Fairbreeze Ct	Catalonia Ct	1.27	11	M5276C	28	92	106
Owl Tree Rd	Markham St / E	Markham St / W	1.20	11	M1736	57A	5	6
Passionflower Ct	411' S Sugarcane Ct	Sugarcane Ct	0.08	11	M1269	33B	5	6
Patina Ct	486' E Hayworth Ct	Hayworth Ct	0.09	11	M9660	33A	3	3
Pink Moss Ct	232' E Sunrose St	Sunrose St	0.04	11	M9167	33C	5	6
Pinnacle Peak Ct	440' SE Skyridge Dr	Skyridge Dr	0.08	11	M10743A	23D	12	14
Plume Grass St	Silver Dollar St	White Sage St	0.17	11	M9172	33C	28	34
Porter Ave	Mariposa Ave	Krameria Ave	0.50	11	S5321	54	2	2
Red Sky Ct	114' NE Sun Summit Dr	Sun Summit Dr	0.02	11	M1818	23E	13	15
Rolling Creek Way	Glen Hollow Way	Washington St	0.19	11	M9739	28	21	24
Rolling Hills Dr	1598' NW Clay Canyon Dr	Clay Canyon Dr	0.30	11	M9255	33B	15	18
Roosevelt St	1285' N Markham St	Markham St	0.24	11	M11259A	54	2	2
Rosilla Ct	122' E Sunrose St	Sunrose St	0.02	11	M1604	33C	5	6
Sandy Creek Dr	West Sun Canyon St	Hidden Cove Dr	0.08	11	M1821	23B	18	21
Scottsdale Dr	Harley John Rd	Sussex Rd	0.27	11	M1733	57A	18	21
Sendero Del Charro	1380' S Krameria Ave	Krameria Ave	0.26	11	M7283	54	7	8
Setting Sun Cir	613' N Lakepointe Dr	Lakepointe Dr	0.12	11	M2780	23B	16	19
Shady Side Ln	Ironridge Rd	Owl Tree Rd	0.24	11	M1735	57A	19	22
Silver Dollar St	Plume Grass St	White Sage St	0.28	11	M1551	33C	119	141
Skyridge Dr	865' SE Indiana Ave	Lakepointe Dr	1.92	11	M1828	23B	19	21
South Cliff Ct	1151' N Skyridge Dr	Skyridge Dr	0.22	11	M10742A	23D	4	5

PROJECT GROUPS	To	From	LENGTH	MD	ROAD #	ROAD BK PG	CONST ONLY (\$ X 1000)	TOTAL COST (\$ X 1000)
----------------	----	------	--------	----	--------	---------------	---------------------------	---------------------------

D6-0007 Slurry Seal of 2nd District Roads FY25/26 (Cont.) Contract Construction

South Peak Ct	315' W South Cliff Ct	South Cliff Ct	0.06	11	M10741A	23D	3	3
Still Creek Way	Timberview Dr	Markham St	0.04	11	M11256A	54	3	3
Stonehaven Ct	227' W Porter Ave	Porter Ave	0.04	11	M5029	28	5	6
Stonehill Ct	359' SE Mountain Mist St	Mountain Mist St	0.07	11	M1698	23B	17	20
Sugarcane Ct	1304' E Golden Locust Dr	Golden Locust Dr	0.25	11	M1268	33B	2	2
Sun Ray Ct	124' N Lakepointe Dr	Lakepointe Dr	0.02	11	M1826	23B	55	64
Sun Summit Dr	195' NW Mountain Mist St	195' NW Mountain Mist St	0.79	11	M1700	23B	26	30
Sunrose St	Camphor Tree Ct	Coffee Berry Cir	0.39	11	M1606	33B	5	6
Sydney Blue Cir	324' W Silver Dollar St	Silver Dollar St	0.06	11	M1537	33A	8	9
Tammerlane Way	691' N Owl Tree Ln	Owl Tree Ln	0.13	11	M1831	57A	8	10
Thistle Hill Ct	804' W Log Hill Rd	Log Hill Rd	0.15	11	M11253A	54	42	49
Timberview Dr	3460' E Ironridge Rd	Ironridge Rd	0.66	11	M10289A	54	2	2
Trumpets Ct	151' E Sunrose St	Sunrose St	0.03	11	M1605	33C	8	10
Twilight Cir	445' S Moon Beam Ln	296' N Moon Beam Ln	0.14	11	M2778	23B	16	19
Via Los Caballeros	Gardner Ave	Washington St	0.25	11	M7252	28	23	27
Vulcan Ct	115' W Porter Ave	Porter Ave	0.02	11	M5158	54	20	23
W Sun Canyon St	Blossom Time Ct	Lakepointe Dr	0.34	11	M1825	23B	9	10
White Sage St	Plume Grass St	Knabe Rd	0.29	11	M1543	33C	10	12
Wildflower Way	688' S Scottsdale Dr	Scottsdale Dr	0.13	11	M11078A	57A	12	14
Wildwood Creek Rd	Roosevelt St	Chalk Hill Dr	0.15	11	M11258A	54	12	14
Winters Ln	1675' W Mockingbird Canyon Rd	Mockingbird Canyon Rd	0.32	11	M1406	26	12	14
Wood Edge Ln	1019' S Markham St	Markham St	0.19	11	M9048	57A	12	14
Wood Song Ct	393' E Larkwood St	396' W Larkwood St	0.15	11	M10611A	28	8	10
Woodview Dr	Briarwood Dr	Clay Canyon Dr	0.10	11	M9253	33B	6	7
			TOTALS				2765	3225

D7-0007 Slurry Seal of 2nd District Roads FY26/27 Contract Construction

Abbeywood Dr	162' E Eagle Run St	Eagle Run St	0.03	11	M1204	35B	3	3
Abington Dr	Cobble Dr	Barcelona Dr	0.09	11	M9270	36B	8	9
Acacia Ct	172' NE Santa Fe Ct	Santa Fe Ct	0.03	11	M9276	36B	3	4
Acorn Dr	Knollwood Dr	Bandera Dr	0.09	11	M1876	36B	8	9
Adelanto Dr	Palomino Creek Dr	Glen Canyon Dr	0.11	11	M1880	36B	10	13
Alderidge Ct	273' N Canyonwind Rd	223' S Canyonwind Rd	0.09	11	M9060A	26A	8	9
Almondwood Dr	Falling Star Dr	Palomino Creek Dr	0.05	11	M1214	36B	5	6
Altamar Cir	162' E Eagle Run St	Eagle Run St	0.03	11	M1213	35B	3	4
Altyra Ct	147' E Eagle Run St	Eagle Run St	0.03	11	M1212	35A	3	3
Arrowpoint Trl	Bison Trl	Calendula St	0.17	11	M9195	36B	16	20
Bandera Dr	Edgemont Dr	Eastwind Dr	0.14	11	M1877	36B	12	15
Barcelona Dr	Abington Pl	Bay Hill Dr	0.22	11	M9267	36B	20	23
Basswood Dr	Cobble Dr	Bunkerhill Dr	0.20	11	M9271	36B	18	22

PROJECT GROUPS	To	From	LENGTH	MD	ROAD #	ROAD BK PG	CONST ONLY (\$ X 1000)	TOTAL COST (\$ X 1000)
----------------	----	------	--------	----	--------	---------------	---------------------------	---------------------------

D7-0007 Slurry Seal of 2nd District Roads FY26/27 (Cont.) Contract Construction

Bay Hill Dr	Cobble Dr	Barcelona Dr	0.06	11	M9266	36B	6	7
Bay Meadows Ct	724' E Colt Dr	Colt Dr	0.14	11	M1863	36B	12	15
Bison Dr	Arrowpoint Trl	Calendula St	0.05	11	M9194	36B	4	5
Black Deer Dr	Lazy Brook Dr	Lightfoot Dr	0.17	11	M1096	36B	15	19
Black Horse Cir	1957' SW Broken Bit Cir	Broken Bit Cir	0.37	11	M1063	35B	33	40
Blue Mesa Dr	Desert Ridge	Mountain Rd	0.10	11	M9176	36C	9	11
Bobcat Dr	Kicking Horse Dr	Daybreak Dr	0.09	11	M1167	35B	8	10
Bolo Ct	222' N Hostettler Rd	165' S Hostettler Rd	0.07	11	M9190A	36B	7	8
Bosley Ln	970' W Horsethief Canyon Rd	Horsethief Canyon Rd	0.18	11	M1411	36B	17	21
Brightridge Ln	1205' SE Praed St	Praed St	0.23	11	M1363	26A	21	25
Broken Bit Cir	1065' W Colt Dr	Colt Dr	0.20	11	M1095	35B	18	22
Bucking Bay Dr	540' N Falling Star Dr	Falling Star Dr	0.10	11	M1221	36B	9	12
Buckskin Trail Dr	Blue Mesa Dr	Mountain Rd	0.35	11	M9178	36B	32	39
Buffalo Trl	Moqui Way	Pacos Ridge	0.28	11	M9185	36B	25	30
Bunkerhill Dr	Mountain Rd	Cobble Dr	0.48	11	M1870	36B	43	52
Calendula St	1170' N Mountain Rd	Mountain Rd	0.22	11	M1882	36B	20	24
Canyonwind Rd	Treetop Ln	Mcallister St	0.63	11	M9056	26A	57	69
Caravan Cir	518' S Kicking Horse Dr	Kicking Horse Dr	0.10	11	M1189	35B	9	12
Cavalry Ct	210' W Coyote Mesa Dr	Coyote Mesa Dr	0.04	11	M9192	36B	4	5
Cheinia Ct	282' S Buffalo Trl	Buffalo Trl	0.05	11	M9186	36B	5	6
Cirrus Cir	704' SW Silver Stirrup Dr	Silver Stirrup Dr	0.13	11	M10362A	36C	12	15
Citrus Wood Ln	Orchard View Ln	Orangewind Ln	0.16	11	M3215	26A	14	17
Cloudburst Dr	Daybreak Dr	Horsethief Canyon Rd	0.14	11	M1142	35B	13	16
Cobble Dr	Mountain Rd	Horsethief Canyon Rd	0.51	11	M1022	36B	46	57
Colt Dr	Horsethief Canyon Rd / N	Horsethief Canyon Rd / S	1.07	11	M1375	35B	97	119
Country Hills Ln	Praed St	Orangewind Ln	0.14	11	M3213	26C	13	16
Cowpoke Ct	227' N Roan Ct	Roan Ct	0.04	11	M1383	36B	4	7
Coyote Mesa Dr	Pacos Ridge	Moqui Way	0.52	11	M9188	36B	47	58
Crystal Springs Dr	Daybreak Dr	Lightfoot Dr	0.12	11	M1133	35B	11	14
Cumulus Ct	180' NE Thunderhead Dr	Thunderhead Dr	0.03	11	M10363A	36C	3	4
Dalton Dr	Cobble Dr	Barcelona Dr	0.08	11	M9269	36B	7	8
Dawnview Ct	157' S Palomino Creek Dr	Palomino Creek Dr	0.03	11	M1881	36B	3	4
Daybreak Dr	Bobcat Dr	Green Mountain Dr	0.16	11	M1137	35B	14	17
Deer Creek Ct	560' SE Bunkerhill Dr	Bunkerhill Dr	0.11	11	M9274	36B	10	13
Desert Ridge	Silver Cloud Ct	Blue Mesa Dr	0.29	11	M9177	36C	26	31
Dry Falls Dr	Caravan Cir	Bobcat Dr	0.12	11	M1176	35B	11	14
Eagle Run St	Indian Creek Dr	Abbeywood Dr	0.22	11	M1205	35B	20	24
Eagles Nest Dr	Placid Hill Dr	Mystical Springs Dr	0.23	11	M9261	36B	21	24
Eastwind Dr	Knollwood Dr	Bandera Dr	0.11	11	M1871	36B	10	13
Echo Canyon Ct	1922' S Edgebrook Dr	298' N Edgebrook Dr	0.42	11	M1282	36B	38	41
Edgebrook Dr	522' W Colt Dr	Colt Dr	0.10	11	M1287	36B	9	11

PROJECT GROUPS	To	From	LENGTH	MD	ROAD #	ROAD BK PG	CONST ONLY (\$ X 1000)	TOTAL COST (\$ X 1000)
----------------	----	------	--------	----	--------	---------------	---------------------------	---------------------------

D7-0007 Slurry Seal of 2nd District Roads FY26/27 (Cont.) Contract Construction

Edgemont Dr	Bunkerhill Dr	Mountain Rd	0.19	11	M1873	36B	17	20
Edgewater Dr	Cobble Dr	Barcelona Dr	0.08	11	M9268	36B	7	8
Empty Saddle Ct	691' W Colt Dr	Colt Dr	0.13	11	M1082	35B	12	15
Fairfield Dr	Kensington Dr	Edgemont Dr	0.26	11	M1875	36B	24	29
Fallbrook Ct	471' SE Bunkerhill Dr	Bunkerhill Dr	0.09	11	M9273	36B	8	10
Falling Star Dr	Bucking Bay Dr	Almondwood Dr	0.08	11	M1216	36B	7	8
Fawnridge Ct	543' S Bay Meadows Ct	Bay Meadows Ct	0.10	11	M1867	36B	9	12
Featherhill Dr	Glen Canyon Dr	Palomino Creek Dr	0.08	11	M1878	36B	7	8
Fescue Ct	498' W Colt Dr	Colt Dr	0.09	11	M1394	36B	8	10
Filly Ct	203' S Gelding Ct	Gelding Ct	0.04	11	M1447	35B	3	4
Gelding Ct	402' W Colt Dr	Colt Dr	0.08	11	M1415	35B	7	8
Glandt Ct	309' E Colt Dr	Colt Dr	0.06	11	M1001	36B	5	6
Glen Canyon Dr	Adelanto Dr	Featherhill Dr	0.10	11	M1879	36B	9	12
Gold Dust Ct	173' S Lazy Brook Dr	Lazy Brook Dr	0.03	11	M1129	35B	3	4
Gold Rush Dr	Horsethief Canyon Dr	Colt Dr	0.16	11	M1862	36B	14	17
Golden Horn Dr	Sam's Cutoff	Silver Stirrup Dr	0.28	11	M9174	36C	25	30
Green Mountain Dr	Lightfoot Dr	Eagle Run St	0.16	11	M1132	35B	15	18
Greenridge Cir	145' NW Praed St	Praed St	0.03	11	M1373	26C	2	2
Greenwood Cir	604' S Orchard View Ln	Orchard View Ln	0.11	11	M3217	26C	10	13
Haven Rock Ct	498' E Colt Dr	Colt Dr	0.09	11	M1300	36B	9	11
Haystack Dr	Black Deer Dr	Mountain Rd	0.04	11	M1124	36B	3	4
Hidden Star Ct	210' W Coyote Mesa Dr	Coyote Mesa Dr	0.04	11	M9189	36B	4	5
Hitching Rail Ct	514' E Colt Dr	Colt Dr	0.10	11	M1057	35B	9	11
Hopi Springs Ct	645' N Buckskin Trail Dr	Buckskin Trail Dr	0.12	11	M9180	36B	11	14
Horsethief Canyon Rd	Mountain Rd / S	De Palma Rd	1.44	11	S1999A	35B	130	160
Hostettler Rd	806' E Palomino Creek Dr	Palomino Creek Dr	0.15	11	M1219A	36B	14	17
Indian Bow Cir	631' W Eagles Nest Dr	Eagles Nest Dr	0.12	11	M9265	36B	11	14
Indian Creek Dr	Palomino Creek Dr	Mountain Rd	0.09	11	M1019	36B	8	9
Kachina Ct	230' S Desert Ridge	Desert Ridge	0.04	11	M9181	36C	4	5
Kensington Dr	Bunkerhill Dr	Fairfield Dr	0.06	11	M9272	36B	5	6
Kestral Dr	Kicking Horse Dr	Horsethief Canyon Rd	0.04	11	M1190	35B	4	5
Kicking Horse Dr	Caravan Cir	Bobcat Dr	0.18	11	M1178	35B	16	20
Knollwood Dr	Eastwind Dr	Edgemont Dr	0.17	11	M1872	36B	16	20
Lasso Cir	287' N Fescue Ct	Fescue Ct	0.05	11	M1409	36B	5	6
Lasso Way	Coyote Mesa Dr	Moqui Way	0.27	11	M9191	36B	24	29
Lazy Brook Dr	Black Deer Dr	Lightfoot Dr	0.11	11	M1199	35B	10	13
Leafwood Dr	Fairfield Dr	Edgemont Dr	0.11	11	M1874	36B	10	13
Lightfoot Dr	Black Deer Dr	Crystal Springs Dr	0.21	11	M1130	35B	19	23
Locke Cir	883' N Praed St	183' SW Praed St	0.20	11	M10995A	26C	18	22
Lone Stallion Ln	Colt Dr	Horsethief Canyon Rd	0.12	11	M1011	35A	11	14
Lost Trail Ct	450' E Colt Dr	Colt Dr	0.09	11	M1060	35B	8	9

PROJECT GROUPS	To	From	LENGTH	MD	ROAD #	ROAD BK PG	CONST ONLY (\$ X 1000)	TOTAL COST (\$ X 1000)
----------------	----	------	--------	----	--------	---------------	---------------------------	---------------------------

D7-0007 Slurry Seal of 2nd District Roads FY26/27 (Cont.) Contract Construction

Lucky Spur Ln	Colt Dr	Horsethief Canyon Rd	0.11	11	M1377	36B	10	13
Maplegrove Ct	368' S Wildflower Ln	Wildflower Ln	0.07	11	M9058	26A	6	7
Mew Cir	397' W Colt Dr	Colt Dr	0.08	11	M1392	36B	7	8
Moqui Way	Coyote Mesa Dr	Buffalo Trl	0.10	11	M9187	36B	9	11
Mountain Rd	880' NW Horsethief Canyon Rd /	Horsethief Canyon Rd / N	1.62	11	M1009	36B	147	181
Mountain View Ct	592' N Placid Hill Dr	Placid Hill Dr	0.11	11	M9259	36B	10	13
Mystical Springs Dr	Eagles Nest Dr	Placid Hill Dr	0.16	11	M9262	36B	14	17
Orange View Cir	301' N Orchard View Ln	Orchard View Ln	0.06	11	M3218	26C	5	6
Orangehaven Ln	Wildflower Ln	Mcallister Pkwy	0.27	11	M1371	26A	24	29
Orangemont Ln	Treetop Ln	Orchard View Ln	0.35	11	M3866	26A	32	39
Orangewind Ln	Canyonwind Rd	Citrus Wood Ln	0.37	11	M3214	26A	34	42
Orchard View Ln	Praed St	La Sierra Ave	0.69	11	M3212	26C	62	75
Outlaw Cir	465' E Colt Dr	Colt Dr	0.09	11	M1028	35B	8	9
Pacos Ridge	Lasso Way	Buckskin Trail Dr	0.21	11	M9184	36B	19	23
Palomino Creek Dr	Moqui Way	Indian Creek Dr	0.52	11	M1206	36B	47	58
Placid Hill Dr	Horsethief Canyon Rd	Eagles Nest Dr	0.23	11	M9260	36B	21	25
Praed St	Mcallister Pkwy	Orangehaven Ln	0.80	11	M1362	26C	72	88
Prairestone Dr	Horsethief Canyon Rd	Colt Dr	0.10	11	M1058	35B	9	11
Prickley Pear Ct	184' S Outlaw Cir	Outlaw Cir	0.03	11	M1007	35B	3	4
Rapid Falls Ct	231' N Lost Trail Ct	Lost Trail Ct	0.04	11	M1061	35B	4	5
Red Cloud Rd	Silver Stirrup Dr	Thunderhead Dr	0.14	11	M10361A	36C	13	17
Red Corral Dr	Black Horse Cir	Spotted Pony Dr	0.09	11	M1086	35B	8	9
Retreat Pkwy	1992' SW Knabe	Knabe Rd	0.38	11	M11072A	33A	34	42
Rich Springs Way	Black Horse Cir	Spotted Pony Dr	0.09	11	M1088	35B	8	9
Roan Cir	444' E Colt Dr	Colt Dr	0.08	11	M1381	36B	8	9
Sams Cutoff	Silver Stirrup Dr	Mountain Rd	0.12	11	M9175	36C	11	14
Santa Fe Ct	563' SE Bunkerhill Dr	Bunkerhill Dr	0.11	11	M9275	36B	10	13
Silver Cloud Ct	631' S Buckskin Trail Dr	Buckskin Trail Dr	0.12	11	M9183	36B	11	14
Silver Stirrup Dr	187' E Red Cloud Rd	Mountain Rd	0.50	11	M9173	36C	45	53
Silverado Ct	326' E Mystical Springs Dr	Mystical Springs Dr	0.06	11	M9264	36B	6	8
Spotted Pony Dr	Red Corral Dr	Waterwheel Dr	0.11	11	M1092	35B	10	13
Spur Branch Cir	552' E Colt Dr	Colt Dr	0.10	11	M1051	35B	9	12
Sungrove Cir	144' E Praed St	Praed St	0.03	11	M3211	26C	2	3
Sunridge Cir	331' N Orchard View Ln	Orchard View Ln	0.06	11	M3216	26C	6	8
Ten Gallon Cir	468' W Coyote Mesa Dr	Coyote Mesa Dr	0.09	11	M9193	36B	8	10
Thicket Pl	462' W Colt Dr	Colt Dr	0.09	11	M1414	35B	8	10
Thunderhead Dr	Red Cloud Rd	Silver Stirrup Dr	0.19	11	M10360A	36C	17	20
Tiger Lilly Way	Mcallister St	Wildflower Ln	0.13	11	M9059	26A	12	15
Trailhead Ct	252' S Desert Ridge	Desert Ridge	0.05	11	M9182	36C	4	6
Treetop Ln	Canyonwind Rd	Orangemont Ln	0.23	11	M3867	26A	20	23
Tulip Tree Cir	1055' W Treetop Ln	Treetop Ln	0.20	11	M9055	26A	18	21

PROJECT GROUPS	To	From	LENGTH	MD	ROAD #	ROAD BK PG	CONST ONLY (\$ X 1000)	TOTAL COST (\$ X 1000)
----------------	----	------	--------	----	--------	---------------	---------------------------	---------------------------

D7-0007 Slurry Seal of 2nd District Roads FY26/27 (Cont.) Contract Construction

Vista Grove Cir	286' SE Praed St	Praed St	0.05	11	M1372	26A	5	7
Waterwheel Dr	578' W Black Horse Cir	Black Horse Cir	0.11	11	M1094	35B	10	12
Weeping Willow Dr	Wildflower Ln	Canyonwind Rd	0.30	11	M9057	26A	27	31
Whiteblossom Cir	145' NE Praed St	Praed St	0.03	11	M1374	26A	2	2
Wild Fire Ct	540' N Buckskin Trail Dr	Buckskin Trail Dr	0.10	11	M9179	36B	9	11
Wildflower Ln	Tiger Lilly Way	Brightridge Ln	0.35	11	M1364	26A	32	37
			TOTALS	25.83			2337	2852

This page intentionally left blank.



Transportation Improvement Program 2025-2026 Edition
Revenue Source Budget Summaries for Supervisorial District: 2

CODE	SOURCE	ANNUAL BUDGET AMOUNTS (x \$1000)				
		PFY	25/26	26/27	FFY	TOTAL
120	Highway Bridge Replacement & Rehabilitation	41,312				41,312
134	Highway Safety Improvement Program (HSIP) -	163	837			1,000
136	Hwy Infrastructure Program (HIP)	3,171	11,737	226	884	16,018
221	Gas Tax/HUTA	1,939	5,315	390	250	7,894
223	Gas Tax/SB-1	3,912	32,779	9,584	5,000	51,275
225	SB-132	112,191	2,531			114,722
257	STIP Funds - State Only				20,150	20,150
300	Measure A/Western		2,765	2,337		5,102
308	RCTC Measure A - Discretionary	15,257	44,743			60,000
322	2nd Dist Developer Agreement Pblc Fac Trust Fnd	231				231
328	Combined Improvement Fund	693	932	24		1,649
332	Redevelopment Agency	165				165
344	TUMF - Northwest zone (WRCOG)	7,130	9,918		5,763	22,811
345	TUMF - Southwest zone (WRCOG)	55	718	401	600	1,774
386	Unincorporated Communities Initiative Fund	822	4,598		25	5,445
387	American Rescue Plan Act (ARPA)	13,648	3,549	203		17,400
391	Community Improvement Designation Funds	350				350
396	Elsinore Valley Municipal Water District		352			352
398	Flood Control	180	1,424			1,604
600	Developer Contributions		586		589	1,175
602	Developer In-Lieu Funds		641			641
625	DIF AP5 Maj. Imp. Fnd- Eastvale Area	8	1,959	29	115	2,111
626	DIF AP6 Maj. Imp. Fnd- Temescal Cyn Area	149	759			908
627	DIF AP7 Maj. Imp. Fnd- Lk Mathews/Woodcrest Area	577	415			992
635	DIF AP15 Maj. Imp. Fnd- Greater Elsinore Area	22		519	268	809
730	City of Eastvale	12				12
832	Jurupa Community Services Dist.	2,101	1,126			3,227
844	WMWD - Western Municipal Water District	16	12			28
870	Ash Fees		557			557
990	Miscellaneous	46				46
999	Unfunded		5,788	38,395	22,113	66,296
Grand Totals:		204,150	134,041	52,108	55,757	446,056



**SUPERVISORIAL DISTRICT 3
SKYVIEW ROAD PEDESTRIAN BRIDGE**



NAME LIMITS	LENGTH	EW / PW	MD CT PL RW	PROJECT# RD BK PG ROAD NBR LEAD AGY LRGR PROJ	FUND SOURCE	FUND SOURCE AMOUNT (x\$1000)	FISCAL YEAR COST (x \$1000)				
							D=Design	E=Environmental			
							C=Construction	R=Right-of-way Acquisition			
DESCRIPTION (Comments)							PFY	25/26	26/27	FFY	
Acacia Ave PM: Alfredo Martinez E'y San Jacinto St 0.04 mi to 0.53 mi E of New Chicago Ave Resurf AC paved road	3.55 miles	36 ft/ 36 ft	15 C Y N	D00083 112 M5002B RCTD	223 839 990 Total:	7,770 4 4 7,778	D E C	648 8 25	7,097		
Acacia Ave PM: Eric Lohr W'y Grant Ave 0.09 mi to Grant Ave Reconst AC paved road	0.09 miles	26 ft/ 26 ft	15 DL N N	D60020 152B M5002F RCTD	223 Total:	88 88	D E C		1 1 86		
Auld Rd PM: Eric Lohr Maddalena Rd to Washington St Reconst AC paved road	0.50 miles	28 ft/ 28 ft	12 DL N N	D60018 125D M1018A RCTD	223 Total:	468 468	D E C		1 1 466		
Aurora Dr PM: Eric Lohr Crest Dr to Stetson Ave Reconst AC paved road	0.25 miles	29 ft/ 29 ft	15 DL N N	D60028 116A M7338 RCTD	223 Total:	267 267	D E C			1 1 265	
Bentley St PM: Eric Lohr Marshall Ave to Borco St Reconst AC paved road	0.25 miles	33 ft/ 33 ft	15 DL N N	D50021 152B M7852 RCTD	223 Total:	304 304	D E C		1 1 302		
Benton Rd PM: John Merrill Van Gaale Ln Install Traffic Signal	0.00 miles	0 ft/ 0 ft	12 C N N	D50076 124D S1031 RCTD	386 Total:	900 900	D E C		143 2		755
Borco St PM: Eric Lohr Bentley St to SH-74 Reconst AC paved road	0.04 miles	26 ft/ 26 ft	15 DL N N	D50022 152B M7855 RCTD	223 Total:	41 41	D E C		1 1 39		
Borel Rd PM: Alfredo Martinez 0.04 mi N of Buck Rd to Warren Rd Recon and widen AC paved road	2.74 miles	24 ft/ 32 ft	12 C Y Y	C90046 125 S1044B RCTD	223 Total:	6,620 6,620	D E R C	170 5	153 150	100 150	102 125 1,120 4,545
Briggs Rd PM: Susan Vombaur McLaughlin Rd to SH-74 Widen eastside of road to add turning lane	0.49 miles	48 ft/ 60 ft	14 C Y U	C60084 103B S1046B RCTD	369 636 Total:	54 368 422	D C	63	50	309	
Briggs Rd PM: Alfredo Martinez Watson Rd to Alicante Dr Reconst AC paved road City of Menifee is the lead agency. Only the County's cost is shown.	0.25 miles	30 ft/ 30 ft	14 C N N	D40094 103C S1046B CO MEN	223 Total:	421 421	D E C			60 1 360	



NAME LIMITS	LENGTH	EW / PW	MD CT PL RW	PROJECT# RD BK PG ROAD NBR LEAD AGY LRGR PROJ	FUND SOURCE	FUND SOURCE AMOUNT (x\$1000)	FISCAL YEAR COST (x \$1000)				
							D=Design	E=Environmental			
							C=Construction	R=Right-of-way Acquisition			
DESCRIPTION (Comments)							PFY	25/26	26/27	FFY	
Briggs Rd PM: Alfredo Martinez Alicante Dr to Mapes Rd 0.25 miles 30 ft/ 30 ft Reconst AC paved road	14 C N N	D50075 103C S1046B RCTD	223	755	Total: 755	D E C			130 5 620		
Buck Rd PM: Alfredo Martinez Rancho California Rd to Warren Rd 1.19 miles 26 ft/ 26 ft Resurf AC paved road and Warren Rd from Buck Rd to Borel Rd	12 C Y N	D10063 125 S1054B RCTD	223	2,559	Total: 2,559	D E C	175 7 191	20 2 2,164			
Buckeye Ln PM: Eric Lohr Valle Heights Rd to NW'y Valle Heights Rd 0.09 mi 0.09 miles 32 ft/ 32 ft Reconst AC paved road	15 DL N N	D50023 152B M7939 RCTD	223	110	Total: 110	D E C		1 1 108			
Burnt Valley Rd PM: Alfredo Martinez W SH-371 to E SH-371 3.72 miles 24 ft/ 24 ft Resurf AC paved road	17 C N N	D40095 162C M5525 RCTD	223	3,262	Total: 3,262	D E C					449 25 2,788
Butterfield Stage Rd PM: Michael Aguilar Murrieta Hot Springs Rd to Auld Rd 2.24 miles 26 ft/ 52 ft Widen to 4 lanes Cost shown reflect a portion of PA&ED only.	12 C N Y	D50051 125D S1027 RCTD	345	500	Total: 500	D E	65 17	210 30	165 13		
Calle Contento PM: Eric Lohr Pauba Rd to N'y Rancho California Rd 1.07 mi 1.87 miles 28 ft/ 28 ft Reconst AC paved road	12 DL N N	D60019 129 S1838 RCTD	223	1,749	Total: 1,749	D E C		1 1 1,747			
Calle Contento Roundabout PM: Cathy Wampler Rancho California Rd 0.00 miles 0 ft/ 0 ft Const Roundabout at Intersection	12 C Y Y	C90017 129 S1271B RCTD	221 328 343 345 639	174 842 4,100 5,100 98	Total: 10,314	D E R C	576 84	305 93	56 1,500 7,700		
Chad Ct PM: Eric Lohr S'y Valle Heights Rd 0.11 mi to N'y Valle Heights Rd 0.06 mi 0.17 miles 32 ft/ 32 ft Reconst AC paved road	15 DL N N	D50024 152B M7601 RCTD	223	205	Total: 205	D E C		1 1 203			
Chip Seal of 3rd District roads in FY25/26 PM: Eric Lohr various roads 34.58 miles 0 ft/ 0 ft Chip Seal See list of roads at end of district.	00 DL N N	D60003 RCTD	223	1,681	Total: 1,681	C			1,681		
Chip Seal of 3rd District roads in FY26/27 PM: Eric Lohr various roads 35.18 miles 0 ft/ 0 ft Chip Seal See list of roads at end of district.	00 DL N N	D70003 RCTD	223	1,298	Total: 1,298	C					1,298



NAME LIMITS	LENGTH	EW / PW	MD CT PL RW	PROJECT# RD BK PG ROAD NBR LEAD AGY LRGR PROJ	FUND SOURCE	FUND SOURCE AMOUNT (x\$1000)	FISCAL YEAR COST (x \$1000)				
							D=Design	E=Environmental			
							C=Construction	R=Right-of-way Acquisition			
DESCRIPTION (Comments)							PFY	25/26	26/27	FFY	
Clinton Keith Rd PM: Alfredo Martinez Tenaja Rd to N'ly Avenida La Cresta 1.33 mi 2.55 miles 26 ft/ 26 ft Resurf AC paved road	12 C N N	D40109 80 S1930A RCTD	223	2,481	Total:	2,481	D E C				343 19 2,119
Clinton Keith Rd phase 3 PM: John Ashlock Leon Rd to SH-79 0.63 miles 0 ft/ 100 ft Const 6-lane road & bridge Partly in the City of Murrieta.	12 C Y Y	B204723 121B RCTD	221 345 430 470	646 699 3,311 30,989	Total:	35,645	D E R C	494 1,158 1,640 29,232	30 3,091		
Clinton Keith Rd phase 3 Revegetation PM: Jan Bulinski Leon Rd to SH-79 0.63 miles 0 ft/ 0 ft Restore vegetation after construction of project # B204723 Partly in the City of Murrieta.	12 C N N	D30120 121B RCTD	345 430 470	348 428 195	Total:	971	C	555	125	117	174
Contreras Rd / Johnson Rd PM: Alfredo Martinez 2 various roads 1.21 miles 26 ft/ 26 ft Resurf AC paved road Contreras Rd: Johnson Rd to N SH-371 0.25 mi. Johnson Rd: Contreras Rd to E Contreras Rd 0.51 mi	17 C Y N	D10064 162A M5072 RCTD	223	1,674	Total:	1,674	D E C	140 1	27 1	1,505	
Curb Ramps of 3rd District FY25/26 PM: Elmer Datuin various locations 0.00 miles 0 ft/ 0 ft Upgrade existing curb ramps to ADA standards.	00 C N N	D60013 RCTD	223	980	Total:	980	D E C	22 1 4		953	
Curb Ramps of 3rd District FY26/27 PM: Elmer Datuin various locations 0.00 miles 0 ft/ 0 ft Upgrade existing curb ramps to ADA standards.	00 C N N	D70013 RCTD	223	908	Total:	908	D E C		63 3 25	817	
De Portola Rd Drainage PM: Alfredo Martinez N'ly Pauba Rd 0.38 mi 0.00 miles 0 ft/ 0 ft Const Detention Basin	12 C Y N	D00099 136 S1852B RCTD	221 387 398 842	2,101 1,807 600 130	Total:	4,638	D E R C	545 3 50 1,446		2,594	
Denizen Heights Rd PM: Eric Lohr SE'ly Valle Heights Rd 0.16 mi to NW'ly Valle Heights Rd 0.16 mi 0.31 miles 37 ft/ 37 ft Reconst AC paved road	15 DL N N	D50025 152B M7941 RCTD	223	425	Total:	425	D E C		1 1	423	
Dixie Dr PM: Eric Lohr W'ly San Jacinto St 0.12 mi to San Jacinto St 0.12 miles 29 ft/ 29 ft Reconst AC paved road	15 DL N N	D60029 110 M5789 RCTD	223	126	Total:	126	D E C				1 1 124



NAME LIMITS	LENGTH	EW / PW	MD CT PL RW	PROJECT# RD BK PG ROAD NBR LEAD AGY LRGR PROJ	FUND SOURCE	FUND SOURCE AMOUNT (x\$1000)	FISCAL YEAR COST (x \$1000)				
							D=Design	E=Environmental			
							C=Construction	R=Right-of-way Acquisition			
DESCRIPTION (Comments)							PFY	25/26	26/27	FFY	
Domenigoni Pkwy PM: Alfredo Martinez W'ly Leon Rd 1.03 mi to SH-79 3.07 miles 90 ft/ 90 ft Reconst AC paved road	15 C N N	D40073 114 M5200A RCTD	223	6,512	D 200 E 5 C	6,512		699 46		5,562	
Emerson St PM: Eric Lohr Marshall Ave to Bentley St 0.18 miles 32 ft/ 32 ft Reconst AC paved road	15 DL N N	D50026 152B M7851 RCTD	223	216	D E C	216		1 1 214			
Fairview Ave PM: Mike Heath Mayberry Ave to SH-74 0.51 miles 52 ft/ 52 ft Resurf AC paved road	15 C N N	D40097 152B S5123B RCTD	223	1,208	D E C	1,208		175 8 1,025			
Felton Ct PM: Eric Lohr Columbia St to E'ly Columbia St 0.1 mi 0.10 miles 33 ft/ 33 ft Reconst AC paved road	15 DL N N	D60030 111A M7275 RCTD	223	117	D E C	117				1 1 115	
Garrett Ryan Ct PM: Eric Lohr S'ly Valle Heights Rd 0.19 mi to Valle Heights Rd 0.19 miles 32 ft/ 32 ft Reconst AC paved road	15 DL N N	D50027 152B M7602 RCTD	223	226	D E C	226		1 1 224			
Grace Ln PM: Eric Lohr Dixie Dr to N'ly Dixie Dr 0.07 mi 0.07 miles 29 ft/ 29 ft Reconst AC paved road	15 DL N N	D60031 110 M5790 RCTD	223	74	D E C	74				1 1 72	
Granada Cir PM: Eric Lohr Aurora Dr to E'ly Aurora Dr 0.06 mi 0.06 miles 28 ft/ 28 ft Reconst AC paved road	15 DL N N	D60032 116A M7582 RCTD	223	64	D E C	64				1 1 62	
Hemet Area Resurf Group PM: Alfredo Martinez 6 various roads 0.93 miles 34 ft/ 34 ft Resurf AC paved road See list of roads at end of district	15 C N N	D40074 108A M5533 RCTD	223	1,069	D E C	1,069				148 8 913	
Hemet St PM: Alfredo Martinez SH-74 to Little Lake Rd 1.07 miles 32 ft/ 32 ft Reconst and widen AC paved road	15 C N N	D20057 112 M5167B RCTD	221 223	521 2,904	D 118 E 3 C	3,425		376 4 1,200		1,724	
Integrated Mitigation Project PM: Benjie Cho W'ly of Briggs Rd to S'ly Camino De Los Caballos 0.30 miles 0 ft/ 0 ft Const channel improvements as env. mitigation for 3 projects; Clinton Keith Rd extension, Clinton Keith/I-15 IC & Winchester Rd widening.	12 C Y N	C70032 121C RCTD	300 328	2,585 2,198	D 333 E 872 C 2,971	4,783		183 424			300 Measure A/Western 328 Combined Improvement Fund



NAME LIMITS	LENGTH	EW / PW	MD CT PL RW	PROJECT# RD BK PG ROAD NBR LEAD AGY LRGR PROJ	FUND SOURCE	FUND SOURCE AMOUNT (x\$1000)	FISCAL YEAR COST (x \$1000)			
							D=Design	E=Environmental		
							C=Construction	R=Right-of-way Acquisition		
DESCRIPTION (Comments)							PFY	25/26	26/27	FFY
La Serena Way Roundabout PM: Cathy Wampler Rancho California Rd 0.00 miles 0 ft/ 0 ft Const Roundabout at Intersection	12 C Y Y	D20062 129 S1271B RCTD	221 999	1,104 9,800	D E R C	439 88	387 25	70	35 60 1,500 8,300	221 Gas Tax/HUTA 999 Unfunded
Leon Rd Bridge PM: Umer Ahmed Domenigoni Pkwy to Olive Ave 0.50 miles 0 ft/ 44 ft Const new bridge & approach roads @ Salt Creek Project to be coordinated with proposed area developments.	15 C Y Y	B50409 113 S5220C RCTD	369 427 999	682 2,935 38,324	D E R C	1,057 338 5 22	566 40 16	521 52 600	2,124 36,600	369 West County DIF Signal Mitigation Funds 427 Menifee R & B Benefit District 999 Unfunded
Linda Vista Ct PM: Eric Lohr Cornell St to SE'ly Cornell St 0.07 mi 0.07 miles 29 ft/ 29 ft Reconst AC paved road	15 DL N N	D60033 116A M5752 RCTD	223	79	D E C			1 1 77	223 Gas Tax/SB-1	
Marlyce Ln PM: Eric Lohr Dixie Dr to N'ly Dixie Dr 0.07 mi 0.07 miles 29 ft/ 29 ft Reconst AC paved road	15 DL N N	D60034 110 M5804 RCTD	223	74	D E C			1 1 72	223 Gas Tax/SB-1	
Marshall Ave PM: Eric Lohr Valle Heights Rd to S'ly SH-74 0.02 mi 0.44 miles 24 ft/ 24 ft Reconst AC paved road	15 DL N N	D50028 152B M5240 RCTD	223	458	D E C		1 1 456		223 Gas Tax/SB-1	
Max Gilliss Blvd and Leon Rd PM: Alfredo Martinez SH-79/Clinton Keith Rd to Leon Rd/Baxter Rd 1.56 miles 72 ft/ 72 ft Resurf AC paved road D10053 merged with this project 5/11/21 Co-op with City of Murrieta Misc funds are from the CalRecycle grant	12 C Y N	D10054 121B RCTD	223 470 715 839 990	118 2,282 61 19 80	D E C	379 4 2,060	117		223 Gas Tax/SB-1 470 CFD 07-2 Clinton Keith Rd 715 City of Murrieta 839 Eastern Municipal Water District (EMWD) 990 Miscellaneous	
Mayberry Ave PM: Mike Heath Dartmouth St to Rio Vista Dr 3.33 miles 36 ft/ 36 ft Resurf AC paved road	15 C N U	D20058 112B S5242B RCTD	223	5,500	D E R C	22 1	548 29 20	4,880	223 Gas Tax/SB-1	
Meridian St PM: Alfredo Martinez Lomas St to Crest Dr 0.57 miles 41 ft/ 41 ft Resurf AC paved road	15 C N N	D20087 111A M5254A RCTD	223	780	D E C			88 4	20 2 666	223 Gas Tax/SB-1
Meridian St PM: Alfredo Martinez SH-74 to Little Lake Rd 0.95 miles 41 ft/ 41 ft Resurf AC paved road	15 C N N	D20088 112 M5254B RCTD	223	1,374	D E C			150 8	40 3 1,173	223 Gas Tax/SB-1
Monte Verde Rd PM: John Merrill El Chimisal Rd to NE'ly Woolpert Ln 0.04 mi 0.23 miles 2 ft/ 2 ft Const curb, gutter, and sidewalk	12 C N U	D60059 135C RCTD	328 999	11 698	D E C		70 2	637	328 Combined Improvement Fund 999 Unfunded	



NAME LIMITS	LENGTH	EW / PW	MD CT PL RW	PROJECT# RD BK PG ROAD NBR LEAD AGY LRGR PROJ	FUND SOURCE	FUND SOURCE AMOUNT (x\$1000)	FISCAL YEAR COST (x \$1000)			
							D=Design	E=Environmental		
							C=Construction	R=Right-of-way Acquisition		
DESCRIPTION (Comments)							PFY	25/26	26/27	FFY
Murrieta Hot Spg Rd/I-215 Interchange PM: Andrew Martin I-215 0.05 miles 47 ft/ 106 ft Recon interchange Within the City of Murrieta. Construction is complete. Funds shown are reimbursement installments to City.	12 C Y U	A20732 82 CO MUR	430 Total:	2,011 2,011	C 430	1,318 Southwest Area R & B Benefit District	35	35	623	
Nona Ct PM: Eric Lohr Aurora Dr to E'ly Aurora Dr 0.04 mi 0.04 miles 29 ft/ 29 ft Reconst AC paved road	15 DL N N	D60035 116A M7337 RCTD	223 Total:	43 43	D E C	1 1 41	223	Gas Tax/SB-1		
Parmelee Ct PM: Eric Lohr S'ly Bentley St 0.02 mi to Bentley St 0.02 miles 53 ft/ 53 ft Reconst AC paved road	15 DL N N	D50029 152B M7853 RCTD	223 Total:	41 41	D E C	1 1 39	223	Gas Tax/SB-1		
Pauba Rd PM: Alfredo Martinez Via Del Monte to Calle Contento 1.12 miles 22 ft/ 28 ft Reconst and minor widening of AC paved road	12 C Y Y	C90063 129 RCTD	223 300 328 386 488 Total:	2,356 8,304 504 898 2,000 14,062	D E R C	2,125 415 1,280 1,711 8,531	223 300 328 386 488	Gas Tax/SB-1 Measure A/Western Combined Improvement Fund Unincorporated Communities Initiative Fund Wine Country Infrastructure Fund		
Pourroy Rd PM: Susan Vombaur Rosales Ave 0.00 miles 0 ft/ 0 ft Install Traffic Signal	12 C N N	D30081 124C M1027A RCTD	369 Total:	1,038 1,038	D E C	203 2 717	369	West County DIF Signal Mitigation Funds		
Pourroy Rd / Murrieta Hot Springs Rd Sidewalk PM: Susan Vombaur Butterfield Stage Rd 0.15 miles 12 ft/ 24 ft Modify Traffic Signal & Widen NB Pourroy Rd Pourroy Rd: Widen NB at intersection of Butterfield Stage Rd into 2 lanes. Murrieta Hot Spring: N'ly .09 mi to S/O Chandler Dr	12 C N N	D30094 124C M1027A RCTD	221 328 Total:	1,870 350 2,220	D E C	282 8 1,504 412	221 328	Gas Tax/HUTA Combined Improvement Fund		
Rancho California Rd PM: Cathy Wampler at 4 intersections 0.00 miles 0 ft/ 0 ft Develop roundabout concept plans at La Serena Wy, Calle Contento, Monte De Oro Rd and Glenoaks Rd.	12 C Y N	C30069 129 S1271B RCTD	221 323 369 Total:	30 194 741 965	D E	924 35	221 323 369	Gas Tax/HUTA 3rd Dist Developer Agreement Pblc Fac Trust West County DIF Signal Mitigation Funds		
Rancho California Rd PM: Alfredo Martinez Butterfield Stage Rd to Monte De Oro 3.50 miles 44 ft/ 44 ft Resurf AC paved road	12 C N U	D20097 129 S1271B RCTD	223 Total:	6,192 6,192	D E C	829 47 5,316	223	Gas Tax/SB-1		
Rice Rd Bridge PM: Umer Ahmed N Domenigoni Pkwy 0.13 mi to Olive Ave 0.25 miles 0 ft/ 38 ft Const new bridge & approach roads @ Salt Creek Project to be coordinated with proposed area developments.	15 C N Y	D40134 114 RCTD	427 999 Total:	2,066 13,535 15,601	D E R C	48 44 75 20 915 134 45 20	427 999	Menifee R & B Benefit District Unfunded		



NAME LIMITS	MD CT PL RW	PROJECT# RD BK PG ROAD NBR LEAD AGY LRGR PROJ	FUND SOURCE	FUND SOURCE AMOUNT (x\$1000)	FISCAL YEAR COST (x \$1000)				
					D=Design	E=Environmental			
					C=Construction	R=Right-of-way Acquisition			
DESCRIPTION (Comments)	LENGTH	EW / PW			PFY	25/26	26/27	FFY	
Slurry Seal of 3rd District roads FY25/26 PM: Elmer Datuin various roads 19.98 miles 0 ft/ 0 ft Slurry Seal See list of roads at end of district.	00 C N N	D60008 RCTD	223 300 722 728	351 2,222 43 182	D E C	23 1 15	3 2,756		
Slurry Seal of 3rd District roads FY26/27 PM: Elmer Datuin various roads 50.81 miles 0 ft/ 0 ft Slurry Seal See list of roads at end of district.	00 C N N	D70008 RCTD	223 300	962 4,365	D E C		238 4 37	5,048	
Speer Ct PM: Eric Lohr Bentley St to N'ly Bentley St 0.05 mi 0.05 miles 29 ft/ 29 ft Reconst AC paved road	15 DL N N	D50030 152B M7854 RCTD	223	52	D E C		1 1 50		
Squirrel Ln PM: Eric Lohr Garrett Ryan Ct to Denizen Heights Rd 0.05 miles 37 ft/ 37 ft Reconst AC paved road	15 DL N N	D50031 152B M7942 RCTD	223	71	D E C		1 1 69		
SR-79 - Segment 3 PM: Umer Ahmed S'ly E Newport Rd 0.35 mi to Simpson Rd 1.85 miles 25 ft/ 58 ft Provide oversight for RCTC project County participation limited to an advisory capacity.	15 C N U	D50050 114 RCTC	221	264	D	11	63	115	75
SR-79 Signal Modifications PM: John Merrill at Anza Rd & Los Caballos Rd 0.00 miles 0 ft/ 0 ft	12 C N Y	D50064 133C S1934 RCTD	223	3,564	D E R C	31 37	455 91 120	110	2,720
Stetson Ave PM: Susan Vombaur Yale St 0.00 miles 40 ft/ 40 ft Install Traffic Signal	15 C N N	D20117 110 S5388C RCTD	369	1,101	D E C	149 4	15 1 932		
Temecula Wine Country Archway Entry Monument PM: Alfredo Martinez Const Archway Entry Monument on Rancho Calif Rd 0.00 miles 0 ft/ 0 ft Approx 0.2 mi E of Rancho Calif Rd & Butterfield Stage Rd intersection	12 C N N	D20111 129 S1271B RCTD	328 386	757 370	D E C	141 6 148	10 822		
Tenaja Rd PM: Alfredo Martinez Via Volcano to Clinton Keith Rd 1.76 miles 26 ft/ 26 ft Resurf AC paved road	12 C N N	D40110 80A S1556B RCTD	223	1,843	D E C				255 14 1,574
Terra Cir PM: Eric Lohr W'ly Aurora Dr 0.03 mi to E'ly Aurora Dr 0.03 mi 0.05 miles 29 ft/ 29 ft Reconst AC paved road	15 DL N N	D60039 116A M7336 RCTD	223	57	D E C			1 1 55	



NAME LIMITS	LENGTH	EW / PW	MD CT PL RW	PROJECT# RD BK PG ROAD NBR LEAD AGY LRGR PROJ	FUND SOURCE	FUND SOURCE AMOUNT (x\$1000)	FISCAL YEAR COST (x \$1000)				
							D=Design	E=Environmental			
							C=Construction	R=Right-of-way Acquisition			
DESCRIPTION (Comments)							PFY	25/26	26/27	FFY	
Terra Vista PM: Eric Lohr Shadow Palm Way to Shadow Mountain Way 0.05 miles 37 ft/ 37 ft Reconst AC paved road			15 DL N N	D60040 116A M7891 RCTD	223 Total:	63 63	D E C			1 1 61	
							223	Gas Tax/SB-1			
Thistle Ln PM: Eric Lohr Denizen Heights Rd to N'ly Denizen Heights Rd 0.08 mi 0.08 miles 29 ft/ 29 ft Reconst AC paved road			15 DL N N	D50032 152B M9776 RCTD	223 Total:	86 86	D E C		1 1 84		
							223	Gas Tax/SB-1			
Thornton Ave PM: Alfredo Martinez Cornell St to Soboba St 1.25 miles 40 ft/ 40 ft Resurf AC paved road			15 C N U	D20099 116A M5404 RCTD	223 990 Total:	2,569 15 2,584	D E C	275 4 255	2,050		
							223	Gas Tax/SB-1			
							990	Miscellaneous			
Toledo Dr PM: Eric Lohr Aurora Dr to Cornell St 0.08 miles 32 ft/ 32 ft Reconst AC paved road			15 DL N N	D60041 116A M7583 RCTD	223 Total:	100 100	D E C			1 1 98	
							223	Gas Tax/SB-1			
Val Deane Way PM: Eric Lohr Stetson Ave to SE'ly Stetson Ave 0.15 mi 0.15 miles 29 ft/ 29 ft Reconst AC paved road			15 DL N N	D60042 116A M5785 RCTD	223 Total:	155 155	D E C			1 1 153	
							223	Gas Tax/SB-1			
Valle Heights Rd PM: Eric Lohr Chad Ct to Marshall Ave 0.29 miles 37 ft/ 37 ft Reconst AC paved road			15 DL N N	D50033 152B M7940 RCTD	223 Total:	384 384	D E C		1 1 382		
							223	Gas Tax/SB-1			
Various Traffic Safety Enhancements PM: Unassigned 0.00 miles 0 ft/ 0 ft to County maintained roads in the Third District			00 C N U	D60058 RCTD	386 Total:	90 90	C		90		
							386	Unincorporated Communities Initiative Fund			
Via Maria Dr PM: Eric Lohr S'ly Acacia Ave 0.1 mi to Acacia Ave 0.10 miles 29 ft/ 29 ft Reconst AC paved road			15 DL N N	D60021 152B M5944 RCTD	223 Total:	104 104	D E C		1 1 102		
							223	Gas Tax/SB-1			
Via Volcano PM: Alfredo Martinez Avocado Mesa Rd to Tenaja Rd 1.22 miles 26 ft/ 26 ft Resurf AC paved road			12 C N N	D40111 80A M11877A RCTD	223 Total:	1,283 1,283	D E C			177 10 1,096	
							223	Gas Tax/SB-1			
Vicky Ln PM: Eric Lohr Val Deane Way to E'ly Val Deane Way 0.05 mi 0.05 miles 29 ft/ 29 ft Reconst AC paved road			15 DL N N	D60043 116A M5786 RCTD	223 Total:	53 53	D E C			1 1 51	
							223	Gas Tax/SB-1			
Vinton Pl PM: Eric Lohr Columbia St to E'ly Columbia St 0.1 mi 0.10 miles 33 ft/ 33 ft Reconst AC paved road			15 DL N N	D60044 111A M7274 RCTD	223 Total:	118 118	D E C			1 1 116	
							223	Gas Tax/SB-1			



NAME LIMITS	LENGTH	EW / PW	MD CT PL RW	PROJECT# RD BK PG ROAD NBR LEAD AGY LRGR PROJ	FUND SOURCE	FUND SOURCE AMOUNT (x\$1000)	FISCAL YEAR COST (x \$1000)				
							D=Design	E=Environmental		R=Right-of-way Acquisition	
							C=Construction	R=Right-of-way Acquisition		FFY=Future Fiscal Year	
DESCRIPTION (Comments)							PFY	25/26	26/27	FFY	
Washington St PM: Alfredo Martinez Auld Rd to Benton Rd Reconst AC paved road	0.50 miles	26 ft/ 26 ft	12 C N N	D40039 125C S1557 RCTD	223 Total:	1,090 1,090	D E C			120 10 960	
							223	Gas Tax/SB-1			
Washington St PM: Alfredo Martinez SH-79 to Keller Rd Resurf AC paved road	1.02 miles	26 ft/ 26 ft	12 C N N	D40099 122A S1557A RCTD	223 Total:	1,218 1,218	D E C			168 10 1,040	
							223	Gas Tax/SB-1			
Whittier Ave PM: Eric Lohr Willard St to Simpson Rd Const AC paved road	0.14 miles	0 ft/ 28 ft	15 DL N U	D40142 114 RCTD	221 386 Total:	34 310 344	D E C	42 1 251	50		
							221	Gas Tax/HUTA			
							386	Unincorporated Communities Initiative Fund			
Willard St PM: Eric Lohr SH-79 to Whittier Ave Const AC paved road	0.25 miles	0 ft/ 26 ft	15 DL N U	D40141 114 RCTD	386 Total:	500 500	D E C	47 3 383	67		
							386	Unincorporated Communities Initiative Fund			
Wilson Valley Rd PM: Alfredo Martinez SH-371 to Sage Rd Resurf AC paved road	5.70 miles	25 ft/ 25 ft	17 C N U	D20085 163 S5437 RCTD	223 Total:	5,160 5,160	D E C			713 39 4,408	
							223	Gas Tax/SB-1			

PROJECT GROUPS	To	From	LENGTH	MD	ROAD #	ROAD BK PG	CONST ONLY (\$ X 1000)	TOTAL COST (\$ X 1000)
----------------	----	------	--------	----	--------	---------------	---------------------------	---------------------------

D6-0003 Chip Seal of 3rd District Roads FY25/26 by Day Labor

De Portola Rd	850' N East Benton Rd / N	Mesa Rd	0.34	12	S1852C	126	13	13
East Benton Rd	De Portola Rd / N	Calle Jojoba / W	2.91	12	S1032B	126	107	107
Keller Rd	Elmcrest St	Leon Rd	1.82	12	M1245A	121A	161	161
Leon Rd	900' N Keller Rd	Keller Rd	0.17	12	S5220B	121A	6	6
Mesa Rd	Deportola Rd	Glenoaks Rd	2.46	12	M1841	126	95	95
Batz Rd	Palm Ave	State St	0.51	15	M5018	123A	18	18
Bautista Rd	Fairview Ave	52432' NW Upper Valley Rd	8.10	15	S5019C	159	621	621
Cactus Valley Rd	3876' E Lemm St	State St	2.49	15	S5040B	123	107	107
E Newport Rd	2178' E SH-79	SH-79	0.41	15	S5280	122	15	15
E Newport Rd	Morse Rd	State St	0.90	15	M5280A	123A	23	23
Gibbel Rd	7352' NW Avery Canyon Rd	Polly Butte Rd	2.13	15	M5146	116	67	67
State St	E Newport Rd	Cactus Valley Rd	0.95	15	S5922	115	36	36
Bautista Rd	11271' NW Upper Valley Rd	SH-371	4.24	17	S5019B	162B	159	159
Bautista Rd	52432' NW Upper Valley Rd	51905' NW Upper Valley Rd	0.10	17	S5019B	159	4	4
Cary Rd	Tripp Flats Rd	SH-371	1.82	17	S5047B	162	63	63
Mitchell Rd	Kirby Rd	Bautista Rd	3.04	17	S5261	162A	112	112
Tripp Flats Rd	6000' N Sunshine Hill Rd	Cary Rd	2.19	17	S5407	162B	74	74
TOTALS			34.58				1681	1681

D7-0003 Chip Seal of 3rd District Roads FY26/27 by Day Labor

De Luz Rd	3986' SW Buena Loma Rd	1500' N Calle Capistrano	7.06	12	S1128	84A	225	225
Frontage Rd	Rainbow Canyon Rd / N	556' S Rainbow Canyon Rd / S	0.67	12	M3807	134	29	29
Rainbow Canyon Rd	5178' N Frontage Rd / N	3509' SE Frontage Rd / N	1.65	12	M1539	134	63	63
09th St	Patterson Ave	Longfellow Ave	0.73	15	S5510	114	24	24
Asbury St	Longfellow St	Whittier Ave	0.48	15	M7672	114	27	27
Columbia Ave	Taylor St	Haddock St	0.33	15	M5462	114	13	13
E Grand Ave	1275' E Patterson Ave	Patterson Ave	0.24	15	S5155	114	9	9
Farnsworth St	252' S Haddock St	Haddock St	0.05	15	M11310A	114	2	2
Garfield Ave	Simpson Rd	Taylor St	0.06	15	M5513	114	3	3
Gough St	Columbia Ave	SH-79	0.14	15	M5463	114	6	6
Grand Ave	1454' W Washington Ave	Washington Ave	0.28	15	M5154B	114	12	12
Grand Ave	Longfellow Ave	781' E Van Euw Dr	0.88	15	S5154	113	32	32
Haddock St	Farnsworth St	SH-79	0.38	15	M5598	114	19	19
Patterson Ave	SH-79	Simpson Ave	0.63	15	S5307	114	20	20
Richmond Rd	Stetson Ave	1503' S Stetson Ave	0.28	15	M5336	114	9	9
Simpson Rd	5280' W Garfield Ave	California Rd	3.07	15	S5371B	114	125	125
Stetson Ave	Richmond Ave	SH-79	0.19	15	M5388D	104A	6	6
Stowe Rd	California Ave	SH-79	1.51	15	S5389	114	62	62
Taylor St	Whittier Ave	Columbia St	0.38	15	M5461	114	20	20
Washington Ave	Ninth St	Grand Ave	0.12	15	M5514	114	5	5

PROJECT GROUPS	To	From	LENGTH	MD	ROAD #	ROAD BK PG	CONST ONLY (\$ X 1000)	TOTAL COST (\$ X 1000)
----------------	----	------	--------	----	--------	---------------	---------------------------	---------------------------

D7-0003 Chip Seal of 3rd District Roads FY26/27 (Cont.) by Day Labor

Wesley St	Longfellow St	Whittier Ave	0.48	15	M5439	114	25	25
Whittier Ave	925' N Simpson Ave	Simpson Ave	0.18	15	M5460	114	8	8
Bahrman Rd	SH-371	Mitchell Rd	1.00	17	S5016	162B	32	32
Bailey Rd	Chapman Rd	Terwilliger Rd	1.18	17	S5058	164B	38	38
Chapman Rd	El Pico	Bailey Rd	1.85	17	S5059	164B	59	59
Coyote Canyon Rd	Yucca Valley Rd	Terwilliger Rd	1.80	17	S5081	197	63	63
Hill St	Mitchell Rd	SH-371	1.01	17	S5175	162A	33	33
Kirby Rd	Mitchell Rd	Wellman Rd	1.98	17	S5207	162A	72	72
Ramsey Rd	3311' W Chapman Rd	Terwilliger Rd	1.80	17	S5537	164B	62	62
Terwilliger Rd	Ramsey Rd	Wellman Rd	3.80	17	S5397	162C	152	152
Wellman Rd	Terwilliger Rd	Kirby Rd	1.00	17	S5426	162C	43	43
TOTALS			35.18				1298	1298

D4-0074 Hemet Area Resurf Group Contract Construction

Cherrywood Dr	305' N Acacia Ave	Acacia Ave	0.06	15	M5701	108A	54	77
El Nita Ln	325' E Melvere Pl	Melvere Pl	0.05	15	M5544	108A	23	33
Melrose Ave	1520' E Melvere Pl	Melvere Pl	0.29	15	M5532	108A	244	341
Melvere Pl	Revere Ave	El Nita Ln	0.11	15	M5636	108A	93	130
Revere Ave	1876' E Melvere Pl	Melvere Pl	0.36	15	M5533	108A	293	411
Tamarisk Dr	305' N Acacia Ave	Acacia Ave	0.06	15	M5702	108A	54	77
TOTALS			0.93				761	1069

D6-0008 Slurry Seal of 3rd District Roads FY25/26 Contract Construction

Agate St	Magnetite St	Woodbine Ln	0.19	12	M10411A	121C	22	26
Apache Plume Dr	Desert Holly Pl	Shoregrass Ln	0.22	12	M11383A	124C	22	26
Aquamarine Cir	690' S Calcite St	Calcite St	0.13	12	M10392A	121C	16	19
Barite Cir	354' SW Dolomite St	Dolomite St	0.07	12	M10414A	121C	9	11
Beryl St	Gypsum St	Brighton Wood St	0.25	12	M10350A	121C	29	33
Black Sage Pl	Desert Holly Pl	Liliac Sky Ln	0.07	12	M11390A	124C	7	9
Blossom Hill Ct	444' E Fiesta Flower St	Fiesta Flower St	0.08	12	M11374A	124C	9	11
Boat House Dr	Lily Pond Ln	McGowans Pass	0.18	12	M10790A	124C	20	23
Bow Bridge Dr	Cherry Point Ln	Summit Rock Ln	0.23	12	M10787A	124C	27	31
Brighton Wood St	Iolite St	Scott Rd	0.33	12	M10348A	121C	40	46
Burton Creek Ln	Gill St	Parkview Ln	0.09	12	M10798A	124C	11	14
Calcite St	Woodbine Ln	Gypsum St	0.15	12	M10388A	121C	18	21
Carousel Ln	Boat House Dr	North Gate Ln	0.20	12	M10789A	124C	24	28
Carriage Cir	308' W Park Promenade Dr	Park Promenade Dr	0.06	12	M10791A	124C	7	9
Central Park Dr	877' E' Summit Rock Dr	Calistoga Dr	0.61	12	M10785A	124C	71	81
Chamise Ln	Honey Pine Rd	Fiesta Flower St	0.18	12	M11373A	124C	20	23

PROJECT GROUPS	To	From	LENGTH	MD	ROAD #	ROAD BK PG	CONST ONLY (\$ X 1000)	TOTAL COST (\$ X 1000)
----------------	----	------	--------	----	--------	---------------	---------------------------	---------------------------

D6-0008 Slurry Seal of 3rd District Roads FY25/26 (Cont.) Contract Construction

Cherry Point Ln	Bow Bridge Dr	Central Park Dr	0.20	12	M10803A	124C	25	29
Clinton Keith Rd	56' SE Leon Rd	Trois Valley St	0.43	12	S7901A	121B	149	157
Clinton Keith Rd E/B	Trois Valley St	4015' E Menifee Rd	0.42	12	S7901A	121B	64	72
Clinton Keith Rd E/B	3600' E Menifee Rd	Menifee Rd	0.68	12	S7901A	121B	104	115
Clinton Keith Rd W/B	Trois Valley St	4015' E Menifee Rd	0.42	12	S7901A	121B	64	72
Clinton Keith Rd W/B	3600' E Menifee Rd	Menifee Rd	0.68	12	S7901A	121B	122	133
Coffeeferry Ct	178' S Lilac Sky Ln	Lilac Sky Ln	0.03	12	M11380A	124C	4	6
Cotton Thorn Ct	330' W Needlegrass Rd	Needlegrass Rd	0.06	12	M11386A	124C	7	9
Deerberry Ln	970' W Sweet Fern Ln	Sweet Fern Ln	0.18	12	M11367A	124C	20	23
Delacorte St	Turtle Pond Ln	Calistoga Dr	0.02	12	M10795A	124C	2	3
Desert Holly Pl	Apache Plume Dr	Black Sage Pl	0.21	12	M11377A	124C	22	26
Dolomite St	Magnetite St	Woodbine Ln	0.27	12	M10410A	121C	31	37
E Green Dr	Central Park Dr	Vista Rock Dr	0.11	12	M10801A	124C	13	15
Emerald Cir	413' E Gypsum St	Gypsum St	0.08	12	M10390A	121C	9	11
Fiesta Flower St	Rose Sage Way	Lilac Sky Ln	0.21	12	M11379A	124C	22	26
Garnet St	Iolite St	Pyrite St	0.21	12	M10352A	121C	25	29
Gill St	Burton Creek Ln	Turtle Pond Ln	0.10	12	M10794A	124C	11	13
Gypsum St	Pitman Lane	Calcite St	0.60	12	M10387A	121C	69	79
Heliodor Cir	231' SW Gypsum St	Gypsum St	0.04	12	M10832A	121C	4	5
Honey Pine Rd	Shoregrass Ln	Pourroy Rd	0.60	12	M11382A	124C	62	72
Huddleston Ct	308' N Gill St	Gill St	0.06	12	M10797A	124C	7	9
Iolite St	Woodbine Ln	Pyrite St	0.20	12	M10354A	121C	25	29
Jade St	Gypsum St	Menifee Rd	0.02	12	M10389A	121C	2	3
Jamesonite Cir	437' S Lazurite Way	Lazurite Way	0.08	12	M10830A	121C	9	13
Jasper Cir	428' S Calcite St	Calcite St	0.08	12	M10391A	121C	9	11
Lace Flower Ct	Honey Pine Rd	Needlegrass Rd	0.06	12	M11385A	124C	7	9
Lazurite Way	Gypsum St	Roselite Cir	0.19	12	M10996A	121C	22	25
Lilac Cir	408' E Vista Rock Dr	Vista Rock Dr	0.08	12	M10799A	124C	9	11
Lilac Sky Ln	Purple Lupine Ct	Fiesta Flower St	0.25	12	M11395A	124C	25	29
Lily Pond Ln	Boat House Dr	Carousel Ln	0.19	12	M10809A	124C	22	25
Lindenberger Rd	2154' S Scott Rd	Scott Rd	0.41	12	M5223A	121C	22	30
Los Gatos Dr	Mill Valley Ct	San Anselmo Dr	0.11	12	M10451A	128D	13	15
Magnetite St	Pitman Ln	Obsidian St	0.28	12	M10412A	121C	33	39
McGowans Pass	544' E Vista Rock Dr	681' W Boat House Dr	0.30	12	M10788A	124C	36	42
Menifee Rd	2611' S Scott Rd	Scott Rd	0.49	12	S5252D	121C	60	69
Mesolite Way	Lazurite Way	Gypsum St	0.27	12	M10828A	121C	31	36
Mill Valley Ct	371' E Los Gatos Dr	Los Gatos Dr	0.07	12	M10454A	128D	9	11
Mojave Rose Ct	190' E Fiesta Flower St	Fiesta Flower St	0.04	12	M11372A	124C	4	5
Natrolite St	Dolomite St	Pitman Ln	0.07	12	M10413A	121C	9	11
Needle Grass Rd	Wild Ginger Pl	Honey Pine Rd	0.14	12	M11391A	124C	16	19
North Gate Ln	640' E Calistoga Dr	Calistoga Dr	0.12	12	M10808A	124C	13	15

PROJECT GROUPS	To	From	LENGTH	MD	ROAD #	ROAD BK PG	CONST ONLY (\$ X 1000)	TOTAL COST (\$ X 1000)
----------------	----	------	--------	----	--------	---------------	---------------------------	---------------------------

D6-0008 Slurry Seal of 3rd District Roads FY25/26 (Cont.) Contract Construction

Obsidian St	502' NW Lindenberger Rd	Lindenberger Rd	0.10	12	M10409A	121C	13	15
Pala Rd	897' NW Deer Hollow Way	7906' SE Deer Hollow Way	1.67	12	S1340	135	153	181
Park Promenade Dr	Lily Pond Ln	Central Park Dr	0.08	12	M10792A	124C	9	11
Parkview Ln	Burton Creek Ln	Turlte Pond Ln	0.10	12	M10793A	124C	11	13
Pasture Rose Way	River Oats Way	Honey Pine Rd	0.02	12	M11389A	124C	2	3
Pitman Ln	Magnetite Ln	Woodbine Ln	0.35	12	M10393A	121C	38	45
Purple Lupine Ct	285' S Liliac Sky Ln	Liliac Sky Ln	0.05	12	M11387A	124C	7	8
Pyrite St	Iolite St	Brighton Wood St	0.20	12	M10353A	121C	25	29
River Oats Ln	497' N Pasture Rose Way	503' E Pasture Rose Way	0.19	12	M11388A	124C	20	23
Rose Quartz Cir	222' S Pyrite St	Pyrite St	0.04	12	M10351A	121C	4	5
Rose Sage Way	Fiesta Flower St	Honey Pine Rd	0.08	12	M11375A	124C	9	11
Roselite Cir	543' W Pitman Ln	Pitman Ln	0.10	12	M10829A	121C	11	13
San Anselmo Dr	Willows Ave	Los Gatos Dr	0.18	12	M10452A	128D	20	23
Santa Cruz Dr	Los Gatos Dr	Calistoga Dr	0.04	12	M10450A	128D	4	5
Santa Rosa Ct	258' N San Anselmo Dr	San Anselmo Dr	0.05	12	M10453A	128D	7	8
Scott Rd	Lindenberger Rd	Menifee Rd	0.49	12	M5362C	121C	60	69
Shoregrass Ln	Apache Plume Dr	Honey Pine Rd	0.05	12	M11378A	124C	7	9
Siderite Cir	168' W Iolite St	Iolite St	0.03	12	M10355A	121C	4	5
Soft Rush Way	Pourroy Rd	Straw Lily Dr	0.02	12	M11371A	124C	2	3
Spicebush Ln	Deerberry Ln	Pourroy Rd	0.09	12	M11369A	124C	9	11
Straw Lily Dr	Sweet Fern Ln	Spice Bush Ln	0.11	12	M11368A	124C	11	13
Sugar Pine Way	Bow Bridge Dr	Central Park Dr	0.15	12	M10804A	124C	18	21
Summit Rock Ln	Bow Bridge Dr	Central Park Dr	0.12	12	M10786A	124C	13	15
Sweet Fern Ln	Deerberry Ln	Straw Lily Dr	0.06	12	M11370A	124C	7	9
Tuberose Rd	324' W Honey Pine Rd	Honey Pine Rd	0.06	12	M11376A	124C	7	9
Tulita Ln	Menifee Rd	Gypsum St	0.04	12	M10831A	121C	4	5
Turtle Pond Ln	Central Park Dr	Gill St	0.13	12	M10796A	124C	16	19
Vista Rock Dr	1243' S McGowans Pass	McGowans Pass	0.24	12	M10807A	124C	27	31
Westridge Dr	145' N Lilac Sky Ln	Desert Holly Pl	0.14	12	M11381A	124C	13	16
Wild Ginger Pl	433' W Needlegrass Rd	Needlegrass Rd	0.06	12	M11384A	124C	7	9
Wisteria Cir	400' E Vista Rock Dr	Vista Rock Dr	0.08	12	M10800A	124C	9	11
Woodbine Ln	Calcite St	Lindenberger Rd	0.42	12	M10349A	121C	49	57
Briggs Rd	McLaughlin Rd	SH-74	0.50	14	S1046B	103B	35	44
Crestview Ct	775' E Mountaingate St	Mountaingate St	0.15	14	M11363A	103B	18	21
Diamond Ridge Ct	408' W Mountaingate St	Mountaingate St	0.08	14	M10811A	103B	9	11
Emperor Rd	Meadow Oaks St	McLaughlin Rd	0.36	14	M11365A	103B	42	49
Hardrock Dr	Iron Mountain St	Mountaingate St	0.11	14	M10812A	103B	13	15
Iron Mountain St	McLaughlin Rd	Hardrock Dr	0.14	14	M10813A	103B	16	19
Meadow Oaks St	Emperor Rd	Briggs Rd	0.23	14	M11364A	103B	27	31
Mount Menifee St	Iron Mountain St	Mountaingate St	0.14	14	M10810A	103B	18	22
Mountaingate St	Meadow Oaks St	Mount Menifee St	0.31	14	M10814A	103B	35	40

PROJECT GROUPS	To	From	LENGTH	MD	ROAD #	ROAD BK PG	CONST ONLY (\$ X 1000)	TOTAL COST (\$ X 1000)
----------------	----	------	--------	----	--------	---------------	---------------------------	---------------------------

D6-0008 Slurry Seal of 3rd District Roads FY25/26 (Cont.)							Contract Construction	
Pine Needle Rd	Emperor Rd	Mountaingate St	0.16	14	M11361A	103B	20	23
Snow Peak Ct	675' E Mountaingate St	Mountaingate St	0.13	14	M11362A	103B	16	19
			TOTALS				2409	2798

D7-0008 Slurry Seal of 3rd District Roads FY26/27							Contract Construction	
Alfalfa Ln	Low Bench St	Mistletoe Ln	0.11	12	M11467A	121B	8	11
Algarve Ave	Skyview Dr	Winchester Rd	0.66	12	M9088	121F	65	77
Allium Ln	Orange Blossom Dr	Rosemary St	0.12	12	M9673	122C	10	13
Ambrosia Dr	779' S Fern St	Fern St	0.15	12	M9678	122D	13	16
Armstrong Rd	Yellow Root Ct	Jean Nicholas Rd	0.36	12	M11359A	121E	32	39
Arrow Leaf Ln	Rockrose Ln	Smoketree Dr	0.14	12	M11315A	121B	11	14
Arrowhead St	Shelby St	Dew Way	0.06	12	M11468A	121B	4	5
Azalea Cir	584' NW Saguaro Dr	Saguaro Dr	0.11	12	M9569	121F	9	12
Azalea Ln	Fern St	Geranium St	0.21	12	M9681	122C	18	22
Baez Cir	614' E Cloche Dr	Cloche Dr	0.12	12	M11433A	121F	9	12
Bald Eagle St	Swift Fox Ct	Jack Rabbit Ln	0.14	12	M11159A	121B	11	14
Barn Rd	Powderhorn Ln	Briggs Rd	0.06	12	M11469A	121B	6	7
Basket Way	Black Cherry St	Elliot Rd	0.02	12	M10711A	121E	2	2
Baxter Rd	Rockrose Ln	Leon Rd	0.41	12	M11329A	121B	58	66
Beeswing Cir	369' W Cherry Hinton St	Cherry Hinton St	0.07	12	M10780A	120	6	7
Begonia Ln	Fern St	Jasper St	0.16	12	M9676	122C	13	16
Bell Cir	132' NE Saguaro Dr	Saguaro Dr	0.03	12	M9567	121F	2	2
Bermuda St	Euclid Loop	Date Palm St	0.18	12	M9993	121F	15	18
Birdseye St	Sunny Vista St	Pat Rd	0.12	12	M11470A	121B	9	12
Bitter Root Ct	335' N Slate St	Baxter Rd	0.27	12	M11471A	121B	21	26
Black Berry Way	Pat Rd	Fox Grape Dr	0.03	12	M10713A	121E	2	3
Black Cherry St	Fox Grape Dr	Meadow Ln	0.10	12	M10710A	121E	8	10
Blazing Star St	Calendula Cir	Cherokee Rose St	0.40	12	M10129A	122D	34	41
Blue Spruce Ln	Date Palm St	SH-79	0.08	12	M9997	121F	8	9
Bluestem Dr	Wheatgrass Dr	Goldthread Ln	0.24	12	M11243A	121B	18	22
Bobcat Way	601' NW Gray Wolf Way	Qual Run St	0.20	12	M11170A	121B	15	19
Bola Ct	1255' NE Quail Garden Ct	Quail Garden Ct	0.24	12	M10885A	121E	20	24
Bonsai Cir	382' NW Driftwood St	Driftwood St	0.07	12	M9995	121F	6	8
Boston Ivy Cr	148' N Silky Dogwood Dr	Silky Dogwood Dr	0.03	12	M11415A	121E	2	2
Branding Iron Ct	336' W Armstrong Rd	Armstrong Rd	0.06	12	M11353A	121E	5	6
Briggs Rd	Sharon Way	Scott Rd	0.37	12	S1046C	120	27	34
Briggs Rd	648' N Evening Glow Dr	Leon Rd	0.26	12	S1046F	121B	46	51
Bristly Ct	364' W Skyflower Dr	Skyflower Dr	0.07	12	M11225A	121B	5	6
Brown Bear Dr	Max Gilliss Blvd	Quail Run St	0.03	12	M11157A	121B	3	3
Bush Clover Way	Summerholly Ln	Leon Rd	0.04	12	M11232A	121B	4	5

PROJECT GROUPS	To	From	LENGTH	MD	ROAD #	ROAD BK PG	CONST ONLY (\$ X 1000)	TOTAL COST (\$ X 1000)
----------------	----	------	--------	----	--------	---------------	---------------------------	---------------------------

D7-0008 Slurry Seal of 3rd District Roads FY26/27 (Cont.) Contract Construction

Butte Ct	242' S Woodland Hills St	Woodland Hills St	0.05	12	M11472A	121B	3	4
Calendula Cir	408' S Blazing Star St	Blazing Star St	0.08	12	M10132A	122D	7	8
Calico Rock St	110' N Windstone Dr	Windstone Dr	0.02	12	M11419A	121E	2	2
Calvary Ln	Mahogany St	Powderhorn Ln	0.05	12	M11473A	121B	4	5
Caspia St	Wisteria Loop	Orange Blossom Dr	0.02	12	M9674	122C	2	4
Cherokee Rose St	618' E Wisteria Loop	Wisteria Loop	0.12	12	M10131A	122D	9	12
Cherry Hinton St	Wales Ct	Loretta Ave	0.20	12	M10806A	120	17	21
Cheveley Park St	Sussex Stakes St	Loretta Ave	0.23	12	M10777A	120	20	24
Chinook St	Dew Way	Shelby St	0.05	12	M11474A	121B	4	5
Cloche Dr	Dylan Dr	Algarve Ave	0.20	12	M9499	121F	15	19
Comet Chase Ct	114' NW Cheveley Park St	Cheveley Park St	0.02	12	M10782A	120	2	2
Condor Dr	Jean Nicholas Rd	Kestrel Way	0.02	12	M11069A	121E	2	3
Cookie Rd	Elliot Rd	Kooden Rd	0.24	12	M11358A	121E	21	25
Copper Rose Dr	Heritage Pointe Dr	Silverleaf Ln	0.06	12	M11517A	121B	4	6
Corte De Oro	235' NW Via Santa Catalina	Via Santa Catalina	0.04	12	M10244A	121E	4	6
Corte De Pinos	533' NE Via Laguna	Via Laguna	0.10	12	M10242A	121E	9	11
Corte Los Feliz	180' SE Via Santa Elena	Via Santa Elena	0.03	12	M11094A	121F	3	3
Corte Los Flores	343' S Via Santa Elena	Via Santa Elena	0.06	12	M11096A	121F	6	7
Corte Los Positas	194' SE Via Del Paso	Via Del Paso	0.04	12	M11099A	121F	3	4
Corte Los Robles	287' S Via Del Paso	Via Del Paso	0.05	12	M11098A	121F	5	6
Corte San Felipe	474' S Via Santa Elena	Via Santa Elena	0.09	12	M11095A	121F	8	9
Corte San Pablo	622' E Via Santa Catalina	Via Santa Catalina	0.12	12	M10240A	121F	10	13
Cottontail Ln	Jack Rabbit Ln	Elk Ln	0.05	12	M11158A	121B	4	5
Coyote Hill Ct	158' S Gray Wolf Way	Gray Wolf Way	0.03	12	M11167A	121B	2	2
Crocus Dr	Goldthread Ln	Leon Rd	0.03	12	M11240A	121B	3	3
Cross Winds Dr	547' N Prairie Sun Way	Prairie Sun Way	0.10	12	M11515A	121B	8	10
Daffodil Cir	429' S Blazing Star St	Blazing Star St	0.08	12	M10133A	122D	7	8
Daisy Dr	Cherokee Rose St	Blazing Star St	0.35	12	M10130A	122D	30	36
Darlington Oak Dr	Persian Lilac St	Rosewine St	0.05	12	M11422A	121E	4	5
Date Palm St	Bermuda St	2393' W Bermuda St	0.45	12	M9991	121F	39	47
Denver Cir	782' N Mccartney Dr	McCartney Dr	0.15	12	M11430A	121F	11	14
Dew Hurst St	Cherry Hinton St	Loretta Ave	0.19	12	M10781A	120	16	20
Dew Way	Arrowhead St	Woodland Hills St	0.10	12	M11475A	121B	8	9
Dogwood Cir	222' NE Saguaro Dr	Saguaro Dr	0.04	12	M9568	121F	3	4
Dogwood Ct	495' S Orange Blossom Dr	Orange Blossom Dr	0.09	12	M9669	122C	8	9
Driftwood St	Janelle Ln	672' S Janelle Ln	0.13	12	M9996	121F	11	14
Dropseed Dr	679' E Roselle St	Prairie Sun Way	0.22	12	M11230A	121B	16	20
Dylan Dr	McCartney Dr	Cloche Dr	0.19	12	M11432A	121F	14	18
Eagle Ridge Ct	680' S Powderhorn Ln	Powderhorn Ln	0.13	12	M11476A	121B	10	13
Edinborough Way	Wales Ct	Whembly Cir	0.05	12	M11091A	120	4	5
El Centro Ln	1488' N Whembly Cir	Whembly Cir	0.28	12	M10805A	120	11	16

PROJECT GROUPS	To	From	LENGTH	MD	ROAD #	ROAD BK PG	CONST ONLY (\$ X 1000)	TOTAL COST (\$ X 1000)
----------------	----	------	--------	----	--------	---------------	---------------------------	---------------------------

D7-0008 Slurry Seal of 3rd District Roads FY26/27 (Cont.) Contract Construction

Elk Ln	545' NW Cottontail Ln	Cottontail Ln	0.10	12	M11160A	121B	8	10
Elkhorn Ct	228' N Slate St	Slate St	0.04	12	M11477A	121B	3	4
Elliot Rd	Pat Rd	Ron Roberts Way	0.50	12	M10712A	121E	43	52
Euclid Loop	Saguaro Dr / NW	Saguaro Dr / SE	0.33	12	M9565	121F	28	35
Evening Glow Dr	193' NE Suncatcher St	Silverweed Rd	0.25	12	M11179A	121B	19	24
Falmouth Ct	119' SW Dew Hurst St	Dew Hurst St	0.02	12	M10783A	120	1	1
Fawn Ct	230' S Woodland Hills St	Woodland Hills St	0.04	12	M11478A	121B	4	5
Fern Gully Dr	Rockford Way	877' W Rockford Way	0.17	12	M11518A	121B	13	16
Fern St	Azalea Ln	Begonia Ln	0.15	12	M9682	122D	13	16
Flamingo Way	Peregrine Way	Trumpeter Ln	0.12	12	M11067A	121E	10	13
Fox Grape Dr	Leather Wood Dr	Black Cherry St	0.14	12	M10707A	121E	11	14
Fox Sedge Way	Quail Run St	Wolverine Ln	0.15	12	M11164A	121B	11	14
Foxtail Dr	Fox Sedge Way	Leon Rd	0.02	12	M11169A	121B	3	4
Francis Cir	240' N Mccartney Dr	McCarty Dr	0.05	12	M11428A	121F	3	4
Full Moon Ct	272' W Redding Ave	Redding Ave	0.05	12	M11479A	121B	4	5
Geranium St	Azalea Ln	Wisteria Loop	0.18	12	M9636	122C	16	20
Golden Aster Ct	330' E Summerholly Ln	Summerholly Ln	0.06	12	M11234A	121B	5	7
Golden Poppy Ct	650' S Jasper St	Jasper St	0.12	12	M9677	122C	11	14
Goldthread Ln	Snowberry Ln	350' S Prairie Sun Way	0.23	12	M11239A	121B	18	22
Gray Wolf Way	Bobcat Way	Wolverine Ln	0.11	12	M11166A	121B	8	11
Green Arbor Dr	Smoketree Dr	Rockrose Ln	0.13	12	M11317A	121B	10	13
Grotto Hills Dr	Whisper Heights Pkwy	Monaco Ct	0.11	12	M11323A	121E	8	11
Gunnison Way	Redding Ave	Mahogany St	0.05	12	M11480A	121B	4	5
Hawkeye St	272' NE Pennycress Ln	Bald Eagle Rd	0.21	12	M11156A	121B	16	20
Hawkscrest Rd	570' E Weather Way	Weather Way	0.11	12	M11520A	121B	8	11
Headwater Ct	170' S Knotty Pine St	Knotty Pine St	0.03	12	M11481A	121B	2	2
Heritage Oaks Ct	390' N Monaco Ct	Monaco Ct	0.07	12	M11321A	121E	6	7
Heritage Pointe Dr	512' N Fern Gully Dr	Fern Gully Dr	0.10	12	M11521A	121B	7	9
Hollybrooke Ln	848' W Rockford Way	Rockford Way	0.16	12	M11519A	121B	12	15
Hulihee St	Waimea Way	Kailua Dr	0.16	12	M11133A	121E	12	15
Indian Grass Dr	584' SW Snowberry Ln	Snowberry Ln	0.11	12	M11244A	121B	8	11
Jack Rabbit Ln	362' NW Bald Eagle St	Cottontail Ln	0.09	12	M11161A	121B	7	8
Janelle Ln	2302' E Saguaro Dr / N	Saguaro Dr / N	0.44	12	M9992	121F	37	45
Jasper St	Azalea Ln	Begonia Ln	0.15	12	M9679	122C	13	16
Jean Nicholas Rd	590' E Kooden Rd	279' W Condor Dr	0.24	12	M11070A	121E	17	21
Jean Nicholas Rd	SH-79	405' NW Muana Loa Rd	0.17	12	M11070B	121E	24	27
Kailua Dr	276' SE Kohala Dr	Hulihee St	0.17	12	M11137A	121E	13	16
Kalapana Cir	163' SE Hulihee St	Hulihee St	0.03	12	M11134A	121E	2	2
Kestrel Way	Slater Ave	Nightingale St	0.16	12	M11064A	121E	14	17
Knotty Pine St	Mistletoe Ln	Low Bench St	0.10	12	M11482A	121B	8	9
Koa Ct	277' W Lava Tree Ln	Lava Tree Ln	0.05	12	M11336A	121E	4	5

PROJECT GROUPS	To	From	LENGTH	MD	ROAD #	ROAD BK PG	CONST ONLY (\$ X 1000)	TOTAL COST (\$ X 1000)
----------------	----	------	--------	----	--------	---------------	---------------------------	---------------------------

D7-0008 Slurry Seal of 3rd District Roads FY26/27 (Cont.) Contract Construction

Kohala Dr	Waimea Way	Kailua Dr	0.05	12	M11136A	121E	4	5
Kooden Rd	Windstone Rd	Kestrel Way	0.31	12	M11071A	121E	26	31
Ladybug Ln	Prairie Sun Way	Fern Gully Dr	0.11	12	M11522A	121B	9	12
Laki Ct	280' W Lava Tree Ln	Lava Tree Ln	0.05	12	M11335A	121E	4	5
Lava Tree Ln	Monaco Ct	Ron Roberts Way	0.17	12	M11333A	121E	14	17
Leather Ct	250' N Slate St	Slate St	0.05	12	M11483A	121B	4	5
Leather Wood Dr	289' E Fox Grape Dr	Meadow Ln	0.15	12	M10708A	121E	11	14
Lennon Dr	McCartney Dr	Algarve Ave	0.02	12	M11436A	121F	2	2
Lilac Ln	Geranium St	Wisteria Loop	0.25	12	M9634	122C	21	26
Loggins Ct	550' N McCartney Dr	McCartney Dr	0.10	12	M11429A	121F	8	9
Lone Hill Ct	192' N Pintail Way	Pintail Way	0.04	12	M10888A	121E	3	4
Loretta Ave	Sussex Stakes St	Briggs Rd	0.20	12	M10779A	120	17	21
Low Bench St	Woodland Hills St	Alfalfa Ln	0.13	12	M11484A	121B	10	13
Luau St	245' NE Kailua Dr	Bermuda St	0.09	12	M9994	121E	8	9
Mahogany St	Bitter Root Ct	Woodland Hills St	0.46	12	M11485A	121B	38	46
Maka Cir	404' W Lava Tree Ln	Lava Tree Ln	0.08	12	M11337A	121E	6	7
Manu Cir	386' N Ron Roberts Way	Ron Roberts Way	0.07	12	M11338A	121E	6	7
Mauna Loa Rd	Jean Nicholas Rd	Waimea Way	0.03	12	M11138A	121E	2	2
Mayapple Ct	495' S Olympia Rose Dr	Olympia Rose Dr	0.09	12	M11237A	121B	5	6
McCartney Dr	Dylan Dr	Algarve Ave	0.51	12	M11431A	121F	39	48
Meadow Ln	801' E Leather Wood Dr	Black Cherry St	0.20	12	M10709A	121E	16	20
Meadow Willow St	532' N Cookie Rd	Cookie Rd	0.10	12	M11416A	121E	9	10
Mediterra Cir	375' N Monaco Ct	Monaco Ct	0.07	12	M11322A	121E	5	6
Mistletoe Ln	Woodland Hills St	Alfalfa Ln	0.13	12	M11486A	121B	10	13
Monaco Ct	785' E Mediterria Cir	Elliot Rd	0.25	12	M11325A	121E	20	25
Moonflower Ln	Silverweed Rd	170' NE Pennycress Ln	0.21	12	M11176A	121B	16	20
Mountain Bluet Ct	372' E Lilac Ln	Lilac Ln	0.07	12	M9635	122C	6	7
Navajo Way	Janelle Ln	Date Palm St	0.04	12	M9998	121F	4	5
Nightingale St	Peregrine Way	Kestrel Way	0.18	12	M11068A	121E	15	18
Old Ct	355' W Mahogany St	Mahogany St	0.07	12	M11487A	121B	5	6
Old Vine Ct	512' S Cookie Rd	Cookie Rd	0.10	12	M11357A	121E	7	8
Olympia Rose Dr	150' W Roselle St	Summerholly Ln	0.23	12	M11231A	121B	17	21
Orange Blossom Dr	Rosemary St	Allium Ln	0.33	12	M9672	122C	28	35
Orange Way	Mahogany St	Powderhorn Ln	0.05	12	M11488A	121B	4	5
Orchid Dr	978' S Rosemary St	Rosemary St	0.19	12	M9667	112C	16	20
Partridgeberry Dr	730' W Persian Lilac St	Persian Lilac St	0.14	12	M11424A	121E	12	15
Pat Rd	Pourroy Rd	908' W Elliot Rd	0.75	12	M10715A	121E	43	57
Pennycress Ln	Summerholly Ln	230' SE Hawkeye St	0.16	12	M11163A	121B	14	17
Pepper Vine Way	Pat Rd	Silk Vine Dr	0.03	12	M10714A	121E	2	2
Peregrine Way	Slater Ave	Nightingale St	0.08	12	M11066A	121E	7	8
Persian Lilac St	Darlington Oak Dr	Partridgeberry Dr	0.11	12	M11423A	121E	9	10

PROJECT GROUPS	To	From	LENGTH	MD	ROAD #	ROAD BK PG	CONST ONLY (\$ X 1000)	TOTAL COST (\$ X 1000)
----------------	----	------	--------	----	--------	---------------	---------------------------	---------------------------

D7-0008 Slurry Seal of 3rd District Roads FY26/27 (Cont.) Contract Construction

Pink Carnation Ct	425' E Lilac Ln	Lilac Ln	0.08	12	M9633	122D	3	4
Pinon Pine Cir	492' E Kooden Rd	300' W Armstrong Rd	0.30	12	M11355A	121E	25	30
Pintail Way	Nightingale St	Leon Rd	0.15	12	M10886A	121E	12	15
Poinsettia Ct	250' E Lilac Ln	Lilac Ln	0.05	12	M9631	122C	4	5
Portarosa St	Windstone Dr	Verde Mare Dr	0.06	12	M11417A	121E	5	6
Powderhorn Ln	Bitter Root Ct	558' NW Calvary Ln	0.45	12	M11489A	121B	34	42
Prairie Dog Way	Sunny Vista St	Birdseye St	0.16	12	M11490A	121B	12	15
Prairie Smoke Cir	287' SE Sugar Maple St	Sugar Maple St	0.05	12	M11173A	121B	4	5
Prairie Sun Way	Silverleaf Ln	Goldthread Ln	0.48	12	M11229A	121B	40	49
Prickly Pear Way	Mahogany St	Briggs Rd	0.09	12	M11491A	121B	9	10
Primrose St	Orchid Dr	Pourroy Rd	0.08	12	M9666	122C	7	8
Quail Garden Ct	399' NE Bola Ct	Bola Ct	0.08	12	M10887A	121E	6	7
Quail Run St	Bobcat Way	Fox Sedge Way	0.12	12	M11171A	121B	9	12
Quarry Ct	157' S Prairie Dog Way	Prairie Dog Way	0.03	12	M11492A	121B	2	2
Red Fox Ct	181' E Wolverine Ln	Wolverine Ln	0.03	12	M11165A	121B	3	3
Redding Ave	358' W Gunnison Way	Woodland Hills St	0.48	12	M11493A	121B	36	45
Ridge Berry Dr	Spindle Tree St	Slough Rd	0.12	12	M10704A	121E	9	12
Rockford Way	838' N Hollybrooke Ln	Hollybrooke Ln	0.16	12	M11523A	121B	12	15
Rockrose Ln	Baxter Rd	Prairie Sun Way	0.11	12	M11318A	121B	10	13
Roselle St	Dropseed Dr	Olympia Rose Dr	0.04	12	M11235A	121B	3	4
Rosemary St	Orange Blossom Dr	Allium Ln	0.23	12	M9668	122C	20	24
Rosewine St	Whiper Heights Pkwy	Darlington Oak Dr	0.02	12	M11425A	121E	2	2
Royal Hunt St	871' W El Centro Ln	El Centro Ln	0.16	12	M10778A	120	14	17
Ryanside Ct	545' N Pinon Pine Cir	Pinon Pine Cir	0.10	12	M11354A	121E	9	11
Sage Canyon Ct	493' S Cookie Rd	Cookie Rd	0.09	12	M11356A	121E	8	9
Saguaro Dr	Janelle Ln / NW	Janelle Ln / SE	0.28	12	M10000A	121F	24	29
Sawtooth Ct	336' S Woodland Hills St	Woodland Hills St	0.06	12	M11494A	121B	5	6
Shelby St	Chinook St	Arrowhead St	0.05	12	M11495A	121B	4	5
Silk Vine Dr	281' W Slough Rd	Spindle Tree St	0.27	12	M10702A	121E	20	25
Silky Dogwood Dr	630' N Verde Mare Dr	Verde Mare Dr	0.12	12	M11412A	121E	10	13
Silverleaf Ln	836' N Copper Rose Dr	Copper Rose Dr	0.16	12	M11516A	121B	12	15
Silverweed Rd	Moonflower Ln	Evening Glow Dr	0.10	12	M11180A	121B	8	9
Skyflower Dr	Windflower Ln	Leon Rd	0.12	12	M11228A	121B	10	13
Skyview Rd	Pourroy Rd	Algarve Ave	0.22	12	M9756	121F	26	30
Slate St	Bitter Root Ct	Mahogany St	0.25	12	M11496A	121B	20	24
Slater Ave	Kestrel Way	Euclid Loop	0.26	12	M9566	121E	22	27
Slough Rd	Ridge Berry Dr	Pat Rd	0.16	12	M10706A	121E	12	15
Smoketree Dr	Arrow Leaf Ln	Green Arbor Dr	0.06	12	M11316A	121B	4	5
Snowberry Ln	Goldthread Ln	Indian Grass Dr	0.15	12	M11241A	121B	12	15
Speargrass Ct	362' S Thimbleberry Ln	Thimbleberry Ln	0.07	12	M11245A	121B	5	6
Spice Bush Cir	430 E Armstrong Rd	Armstrong Rd	0.08	12	M11421A	121E	7	8

PROJECT GROUPS	To	From	LENGTH	MD	ROAD #	ROAD BK PG	CONST ONLY (\$ X 1000)	TOTAL COST (\$ X 1000)
----------------	----	------	--------	----	--------	---------------	---------------------------	---------------------------

D7-0008 Slurry Seal of 3rd District Roads FY26/27 (Cont.) Contract Construction

Spindle Tree St	Ridge Berry Dr	Silk Vine Dr	0.11	12	M10705A	121E	9	12
Starfire Cir	266' E Summerholly Ln	Summerholly Ln	0.05	12	M11233A	121B	4	5
Starkey Ct	364' S Baez Cir	Baez Cir	0.07	12	M11434A	121F	5	6
Stoncrop Ct	736' SW Olympia Rose Dr	Olympia Rose Dr	0.14	12	M11238A	121B	11	14
Sugar Maple St	Summer Holly Ln	Suncatcher St	0.20	12	M11174A	121B	15	19
Summer Grape Ct	809' E Slough Rd	Slough Rd	0.15	12	M10703A	121E	12	15
Summerholly Ln	Olympia Rose Dr	Sugar Maple St	0.34	12	M11175A	121B	26	33
Suncatcher St	423' SE Sugar Maple St	Evening Glow Dr	0.15	12	M11172A	121B	11	14
Sunny Vista St	191' E Prairie Dog Way	Mistletoe Ln	0.21	12	M11497A	121B	16	20
Sussex Stakes St	1074' S Cheveley Park St	141' N Cheveley Park St	0.23	12	M10784A	120	20	24
Suzette Ct	330' N McCartney Dr	McCartney Dr	0.06	12	M11435A	121F	5	6
Swan Valley Ct	450' S Woodland Hills St	Woodland Hills St	0.09	12	M11498A	121B	6	7
Sweet Bells Dr	Kooden Rd	Spice Bush Cir	0.13	12	M11418A	121E	11	14
Swiftfox Ct	318' NW Bald Eagle St	Bald Eagle St	0.06	12	M11162A	121B	5	6
Thicket Ct	252' W Redding Ave	Redding Ave	0.05	12	M11499A	121B	4	5
Thimbleberry Ln	Wheatgrass Dr	Indian Grass Dr	0.09	12	M11242A	121B	7	8
Thorens St	Weather Way	Briggs Rd	0.04	12	M11526A	121B	4	5
Thorne Ct	743' S Redding Ave	Redding Ave	0.14	12	M11500A	121B	11	14
Trail Run Ct	230' N Slate St	Slate St	0.04	12	M11501A	121B	4	5
Trellis Ln	Hawkscrest Rd	Hollybrooke Ln	0.05	12	M11524A	121B	4	5
Trumpeter Ln	Slater Ave	Flamingo Way	0.08	12	M11065A	121E	7	8
Twinspur Dr	Snowberry Ln	Windflower Ln	0.06	12	M11227A	121B	6	7
Verde Mare Dr	800' E Meadow Willow St	Meadow Willow Dr	0.15	12	M11414A	121E	13	16
Via Del Paso	SW Via Santa Elena	E Via Santa Elena	0.33	12	M11093A	121F	28	35
Via Del Paso	762' N Via Santa Elena	Via Santa Elena	0.14	12	M11093A	121F	12	15
Via Laguna	1541' NE Corte San Pablo	Corte San Pablo	0.29	12	M10241A	121E	25	30
Via Liebre	Via Santa Catalina	Via Laguna	0.04	12	M10243A	121E	4	5
Via San Lucas	Pourroy Rd	Via Del Paso	0.03	12	M11097A	121F	3	3
Via Santa Catalina	Pourroy Rd	Via Santa Elena	0.44	12	M10239A	121E	42	50
Via Santa Elena	SW Via Del Paso	N Via Del Paso	0.26	12	M11092A	121F	25	30
Via Santiago	Skivew Rd	Via Del Paso	0.03	12	M11100A	121F	3	3
Vineyard Green Ct	305' N Monaco Ct	Monaco Ct	0.06	12	M11324A	121E	4	5
Vintners Pointe Ct	875' W Grotto Hills Dr	Grotto Hills Dr	0.17	12	M11320A	121E	13	16
Viscaria Ct	468' SW Orange Blossom Dr	Orange Blossom Dr	0.09	12	M9671	122C	8	9
Waimea Way	239' SE Kohala Dr	Hulihee St	0.23	12	M11135A	121E	17	21
Wales Ct	643' W Cherry Hinton St	Edinborough Way	0.18	12	TM11090A	120	14	18
Weather Way	650' S Hawkscrest Rd	Hawkscrest Rd	0.12	12	M11525A	121B	9	12
Wheatgrass Dr	450' S Thimbleberry Ln	Thimbleberry Ln	0.09	12	M11246A	121B	6	7
Whembly Cir	647' N Cherry Hinton St	El Centro Way	0.22	12	TM11089A	120	17	21
Whisper Heights Pkwy	Rosewine St	SH-79/Winchester Rd	0.46	12	M11319A	121E	45	53
White Clover Ct	171' S Olympia Rose Dr	Olympia Rose Dr	0.03	12	M11236A	121B	2	2

PROJECT GROUPS	To	From	LENGTH	MD	ROAD #	ROAD BK PG	CONST ONLY (\$ X 1000)	TOTAL COST (\$ X 1000)
----------------	----	------	--------	----	--------	---------------	---------------------------	---------------------------

D7-0008 Slurry Seal of 3rd District Roads FY26/27 (Cont.) Contract Construction

Windflower Ln	604' W Skyflower Dr	Skyflower Dr	0.11	12	M11226A	121B	9	11
Windstone Dr	1012' E Yellow Root Ct	Yellow Root Ct	0.19	12	M11413A	121E	15	19
Windswept Ct	222' S Powderhorn Ln	Powderhorn Ln	0.04	12	M11502A	121B	3	4
Wintergrass Ct	537' S Orange Blossom Dr	Orange Blossom Dr	0.10	12	M9670	122C	9	10
Wisteria Loop	Pourroy Rd / N	Pourroy Rd / S	1.08	12	M10154A	122C	103	124
Wolverine Ln	400' S Gray Wolf Way	Fox Sedge Way	0.16	12	M11168A	121B	12	15
Wood Violet Ct	317' E Lilac Ln	Lilac Ln	0.06	12	M9632	122D	5	6
Woodland Hills St	Redding Ave	Low Bench St	0.43	12	M11503A	121B	33	41
Yellow Root Ct	440' S Windstone Dr	Windstone Dr	0.08	12	M11420A	121E	7	8
Big Range Dr	1540' W Hitching Post Dr	Hitching Post Dr	0.29	15	M11552A	104A	22	27
Buffalo Rd	1090' N Cattle Dr	Cattle Dr	0.21	15	M11556A	104A	16	20
Calico Ct	343' N Rustlers Rd	Rustlers Rd	0.06	15	M11557A	104A	5	6
Cattle Dr	Buffalo Rd	Round Up St	0.19	15	M11554A	104A	15	19
Columbia St	Ramona Bowl Rd	SH-74	1.52	15	S5069A	110	170	200
Dartmouth St	SH-74	Crest Dr	1.67	15	M5088	111	151	184
Durango Ct	336' N Rustlers Rd	Rustlers Rd	0.06	15	M11559A	104A	5	6
Franklin Ave	Rustlers Rd	1267' S Catlin Ave	0.11	15	M5527	104A	9	12
Gene St	257' N Whittier Ave	Whittier Ave	0.05	15	M5970	110	3	4
Green Ave	Stetson Ave	2218' S SH-74	0.22	15	M5159	104A	15	19
Hitching Post Dr	Wilderness Dr	Stetson Ave	0.20	15	M11553A	104A	16	20
Montana Dr	Cattle Dr	Stetson Ave	0.03	15	M11562A	104A	3	3
Rodeo Ct	255' N Rustlers Rd	Rustlers Rd	0.05	15	M11555A	104A	4	5
Round Up St	725' N Cattle Dr	Cattle Dr	0.14	15	M11561A	104A	10	13
Rustlers Rd	Wilderness Dr	Round Up St	0.40	15	M11551A	104A	31	39
San Jacinto St	1938' N Stetson Ave	Thornton Ave	0.61	15	S5354A	116A	48	60
San Jacinto St	210' N Central Ave	Whittier Ave	0.45	15	S5354C	110	20	28
Silver Spur Ct	343' N Rustlers Rd	Rustlers Rd	0.06	15	M11558A	104A	5	6
Soboba St	SH-74	Stetson Ave	1.21	15	S5377A	112	99	122
Stanford St	SH-74	Crest Dr	1.69	15	S5383B	111A	222	256
Stetson Ave	SH-79	Green Ave	0.50	15	M5388D	114	42	51
Whittier Ave	2648' E Lake St	San Jacinto St	3.00	15	S5429	111A	280	338
Wilderness Dr	640' N Hitching Post Dr	Hitching Post Dr	0.12	15	M11560A	104A	9	12
Yale St	1006' S Stetson Ave	361' N Acacia Ave	1.27	15	M5443	110	117	142
TOTALS			50.81				4365	5327

This page intentionally left blank.



Transportation Improvement Program 2025-2026 Edition
Revenue Source Budget Summaries for Supervisorial District: 3

CODE	SOURCE	ANNUAL BUDGET AMOUNTS (x \$1000)				
		PFY	25/26	26/27	FFY	TOTAL
101	State Exchange Funds		1,467			1,467
221	Gas Tax/HUTA	7,512	8,680	1,468	470	18,130
223	Gas Tax/SB-1	4,746	26,143	24,683	33,156	88,728
300	Measure A/Western	4,625	9,549	4,365		18,539
323	3rd Dist Developer Agreement Pblc Fac Trust Fnd	287				287
328	Combined Improvement Fund	3,028	1,634			4,662
343	TUMF - Identified/Unfunded			4,100		4,100
345	TUMF - Southwest zone (WRCOG)	1,129	240	5,278		6,647
369	West County DIF Signal Mitigation Funds	1,951	1,665			3,616
386	Unincorporated Communities Initiative Fund	2,366	447	755		3,568
387	American Rescue Plan Act (ARPA)	855	952			1,807
398	Flood Control		600			600
427	Menifee R & B Benefit District	832	1,482	2,267	420	5,001
430	Southwest Area R & B Benefit District	1,550	3,251	152	797	5,750
469	CFD 05-8 Scott Road	75	315	160	4,050	4,600
470	CFD 07-2 Clinton Keith Rd	33,466				33,466
488	Wine Country Infrastructure Fund	479	1,521			2,000
600	Developer Contributions	2,261	289			2,550
631	DIF AP11 Maj. Imp. Fnd- REMAP Area		94	93	268	455
636	DIF AP16 Maj. Imp. Fnd- Highway 74/79 Area	9	50	309		368
639	DIF AP19 Maj. Imp. Fnd- Southwest Area	98				98
715	City of Murrieta	61				61
722	City of Temecula		43			43
728	City of Menifee		182			182
839	Eastern Municipal Water District (EMWD)	17	6			23
842	Rancho California Water District	87	43			130
990	Miscellaneous	80	19			99
999	Unfunded		61	637	62,043	62,741
Grand Totals:		65,514	58,733	44,267	101,204	269,718



**SUPERVISORIAL DISTRICT 4
MECCA NEIGHBORHOOD PARK &
GREENING PROJECT**



NAME LIMITS	LENGTH	EW / PW	MD CT PL RW	PROJECT# RD BK PG ROAD NBR LEAD AGY LRGR PROJ	FUND SOURCE	FUND SOURCE AMOUNT (x\$1000)	FISCAL YEAR COST (x \$1000)				
							D=Design	E=Environmental			
							C=Construction	R=Right-of-way Acquisition			
DESCRIPTION (Comments)							PFY	25/26	26/27	FFY	
06th Ave PM: Alfredo Martinez De Frain Blvd to Lovekin Blvd 1.01 miles 26 ft/ 26 ft Resurf AC paved road Co-op with City of Blythe.	20 C Y N	D10068 260 S4481 RCTD	223 703	2,089 555	Total: 2,644	D 96 E 1 C 2,545	223 703	Gas Tax/SB-1 City of Blythe			
06th Ave PM: Alfredo Martinez W De Frain Blvd 2.01 mi to De Frain Blvd 2.01 miles 13 ft/ 13 ft Resurf AC paved road Co-op with City of Blythe.	20 C Y N	D10069 260 S4481A RCTD	223 703	1,041 1,514	Total: 2,555	D 106 E 1 C 2,436	223 703	Gas Tax/SB-1 City of Blythe			
06th Ave PM: Alfredo Martinez Lovekin Blvd to SH-95 2.00 miles 26 ft/ 26 ft Resurf AC paved road	20 C N N	D40063 261 S4481B RCTD	223	2,323	Total: 2,323	D 201 E 1 C 2,114	223	Gas Tax/SB-1			
10th Ave PM: Alfredo Martinez W Arrowhead Blvd 0.61 mi to De Frain Blvd 1.61 miles 25 ft/ 25 ft Resurf AC paved road Co-op with City of Blythe.	20 C Y N	D10070 260 S4513A RCTD	223 703	1,540 84	Total: 1,624	D 123 E 2 C 1,495	223 703	Gas Tax/SB-1 City of Blythe			
20th Ave PM: Eric Lohr Palm Dr to Bubbling Wells Rd 0.99 miles 25 ft/ 25 ft Reconst AC paved road	18 DL N N	D40041 173 S4542B RCTD	223	799	Total: 799	D E C	223	Gas Tax/SB-1			1 1 797
24th Ave PM: Eric Lohr Rannells Blvd to Buck Blvd 1.54 miles 24 ft/ 24 ft Reconst AC paved road	20 DL N N	D50037 265 S4546A RCTD	223 310	24 794	Total: 818	D E C	223 310	Gas Tax/SB-1 District IV Funds			1 1 816
32nd Ave PM: Eric Lohr Neighbours Blvd to Arrowhead Blvd 1.00 miles 26 ft/ 26 ft Reconst AC paved road	20 DL N N	D50038 267 S4530 RCTD	310	576	Total: 576	D E C	310	District IV Funds			1 1 574
32nd Ave Bridge PM: Umer Ahmed Palo Verde Lagoon 0.10 miles 28 ft/ 28 ft Rehabilitate Bridge Abutment and provide erosion control on both approaches. State Bridge No. 56C0254.	20 C N N	D20107 267 S4530 RCTD	221 999	62 413	Total: 475	D E C	221 999	Gas Tax/HUTA Unfunded	42 20	43 45 65	260
35th Ave Bridge PM: Umer Ahmed Palo Verde Lagoon 0.03 miles 26 ft/ 32 ft Bridge Replacement Replacement for State Bridge No. 56C0255.	20 C N Y	D20102 267 M4527 RCTD	121 221 999	9,076 1,209 26	Total: 10,311	D E R C	121 221 999	HBRR - Identified/Unfunded Gas Tax/HUTA Unfunded	28 32	233 111	524 305 276 8,092
36th Ave PM: Eric Lohr Keele Rd to Neighbours Blvd 0.51 miles 22 ft/ 22 ft Reconst AC paved road	20 DL N N	D20040 267 S4531 RCTD	223	310	Total: 310	D E C	223	Gas Tax/SB-1			1 1 54



NAME LIMITS	LENGTH	EW / PW	MD CT PL RW	PROJECT# RD BK PG ROAD NBR LEAD AGY LRGR PROJ	FUND SOURCE	FUND SOURCE AMOUNT (x\$1000)	FISCAL YEAR COST (x \$1000)				
							D=Design	E=Environmental			
							C=Construction	R=Right-of-way Acquisition			
DESCRIPTION (Comments)							PFY	25/26	26/27	FFY	
42nd Ave PM: Alfredo Martinez Washington St to Glass Dr Resurf AC paved road	2.00 miles	58 ft/ 58 ft	19 C Y N	D10055 207B S6078A RCTD	223 Total:	3,166 3,166	D E C				351 23 2,792
							223	Gas Tax/SB-1			
48th Ave PM: Mike Heath Van Buren St to Dillon Rd Widen AC paved road to 4 lanes	0.25 miles	40 ft/ 118 ft	19 C Y Y	C70040 213A S4222 RCTD	340 711 990 Total:	4,449 38 27 4,514	D E R C	715 302 238 2,999		260	
							340	Transportation Uniform Mitigation Fee (CVAG)			
							711	City of Indio			
							990	Miscellaneous			
48th Ave PM: Susan Vombaur Van Buren St Modify Traffic Signal	0.00 miles	0 ft/ 0 ft	19 C N N	D60060 213A S4222 RCTD	370 Total:	400 400	D E C		5 1		394
							370	East County DIF Signal Mitigation Funds			
48th Ave Reimbursement PM: Mike Heath Van Buren St to Dillon Rd Reimburse CVAG for County's cost share for project C70040 as approved by Board item #3.41 on 6-20-2017.	0.00 miles	0 ft/ 0 ft	19 C N N	C80050 213A S4222 RCTD	221 638 Total:	543 14 557	C	524	33		
							221	Gas Tax/HUTA			
							638	DIF AP18 Maj. Imp. Fnd- Coachella Eastern			
54th Ave PM: Eric Lohr Fillmore St to Pierce St Reconst AC paved road	1.00 miles	24 ft/ 24 ft	19 DL N N	D10042 220 S4208D RCTD	223 Total:	252 252	D E C				1 1 250
							223	Gas Tax/SB-1			
55th Ave PM: Alfredo Martinez Calhoun St to Van Buren St Resurf AC paved road	0.50 miles	26 ft/ 26 ft	19 C Y U	D20082 218 M4726A RCTD	223 Total:	398 398	D E C		54 3	341	
							223	Gas Tax/SB-1			
62nd Ave PM: Mike Heath 0.09 mi E of Grapefruit Blvd to Lincoln St Resurf AC paved road	1.38 miles	26 ft/ 26 ft	19 C N N	D40076 224 S4490D RCTD	223 Total:	2,130 2,130	D E C			295 10	1,825
							223	Gas Tax/SB-1			
66th Ave Grade Separation Mitigation PM: John Ashlock E'ly Thermal Borrow Pit Restore habitat after Grade Sep. construction Required work due to Grade Separation. Acquire mitigation land near Thermal Borrow Pit.	0.00 miles	0 ft/ 0 ft	19 C N Y	B806641 220 RCTD	221 Total:	893 893	E R C	29 44	305 10	505	
							221	Gas Tax/HUTA			
68th Ave PM: Eric Lohr Hammond Rd to Hayes St Resurf AC paved road	1.90 miles	27 ft/ 27 ft	19 DL N N	D60023 231 S4485B RCTD	223 Total:	632 632	D E C			1 1 630	
							223	Gas Tax/SB-1			
70th Ave PM: Mike Heath Hammond Rd to Windward Dr Resurf AC paved road	4.70 miles	26 ft/ 26 ft	19 C Y N	D10056 236 S4465C RCTD	223 Total:	4,033 4,033	D E C	208 1			140 9 3,675
							223	Gas Tax/SB-1			



NAME LIMITS	MD CT PL RW	PROJECT# RD BK PG ROAD NBR LEAD AGY LRGR PROJ	FUND SOURCE	FUND SOURCE AMOUNT (x\$1000)	FISCAL YEAR COST (x \$1000)							
					D=Design	E=Environmental						
					C=Construction	R=Right-of-way Acquisition						
DESCRIPTION (Comments)	LENGTH	EW / PW			PFY	25/26	26/27	FFY				
70th Ave Bridge PM: Alfredo Martinez E of Cleveland St 0.01 mi Pedestrian Bridge Costs shown reflect 35% design plans and CEQA document only. Prefab. truss bridge adjacent to State Bridge #56C-0251.	0.01 miles	24 ft/ 48 ft	19 C N Y	D50048 236 S4465D RCTD	221 333 Total:	210 851 1,061	D E 221 333	5 4 Gas Tax/HUTA Housing & Workforce Solutions (HWS)	285 767			
Adams St PM: Alfredo Martinez 39th Ave to 38th Ave Resurf AC paved road	0.50 miles	60 ft/ 60 ft	19 C N N	D40112 207A S4003B RCTD	223 Total:	953 953	D E C 223	Gas Tax/SB-1				132 7 814
Airport Blvd Bridge PM: Umer Ahmed Orange St to Desert Cactus Dr Replace bridge over Whitewater River Co-op with CVAG and City of Coachella. No. 56C0020.	0.16 miles	26 ft/ 55 ft	19 C Y Y	C40065 223A S4211C RCTD	120 121 221 340 707 999 Total:	1,202 12,746 825 4,950 825 5,353 25,901	D E R C 120 121 221 340 707 999	2,180 536 139 5,271	731 259 461 10,950		5,374	
Airport Blvd Bridge PM: Umer Ahmed Whitewater River Strengthen bridge substructure for CVWD channel improvement project. CVWD is the lead agency.	0.00 miles	32 ft/ 32 ft	19 C Y N	D10079 223A S4211C CVWD	221 833 Total:	258 554 812	D C 221 833	168 64 Gas Tax/HUTA Coachella Valley Water Dist.	580			
Airport Blvd Bridge CV Link Connector PM: Umer Ahmed Orange St to Desert Cactus Dr Const multimodal transportation facility along Airport Blvd Bridge Agreement pending CVAG approval of cost proposal.	0.16 miles	0 ft/ 12 ft	19 C N N	D40123 223A RCTD	340 Total:	1,345 1,345	D E C 340	2 5 560 Transportation Uniform Mitigation Fee (CVAG)	33 15 560	105 15 560	60 5 560	
Bennett Rd PM: Mike Heath S'ly Dillon Rd 1.12 mi to Dillon Rd Resurf AC paved road	1.12 miles	24 ft/ 24 ft	18 C Y N	D10071 174 S4063 RCTD	223 Total:	1,247 1,247	D E C 223	132 5 106 Gas Tax/SB-1	1,004			
Box Canyon Rd PM: Alfredo Martinez S'ly Arthur Rd 0.12 mi to N'ly Arthur Rd 0.12 mi Coordinate Design and plan check realignment proposal	0.24 miles	24 ft/ 24 ft	19 C N U	D30099 231 S6895 CVWD	221 Total:	15 15	D 221	2 Gas Tax/HUTA	13			
Bridge Preventive Maintenance PM: Umer Ahmed 17 various locations Perform maintenance on County bridges predominantly in east county area. No. PM00076.	0.00 miles	0 ft/ 0 ft	19 C Y N	C40066 RCTD	120 221 999 Total:	5,453 747 714 6,914	D E R C 120 221 999	756 515 8 3,984	217 57 32 1,345			
Bubbling Wells Rd PM: Mike Heath Dillon Rd to Camino Campanero Resurf AC paved road	0.99 miles	52 ft/ 52 ft	18 C N N	C30055 171 M4080 RCTD	221 223 Total:	83 2,157 2,240	D E C 221 223	166 3 Gas Tax/HUTA Gas Tax/SB-1	54 2 1,975			



NAME LIMITS	LENGTH	EW / PW	MD CT PL RW	PROJECT# RD BK PG ROAD NBR LEAD AGY LRGR PROJ	FUND SOURCE	FUND SOURCE AMOUNT (x\$1000)	FISCAL YEAR COST (x \$1000)				
							D=Design	E=Environmental			
							C=Construction	R=Right-of-way Acquisition			
DESCRIPTION (Comments)							PFY	25/26	26/27	FFY	
Buchanan St PM: Eric Lohr 58th Ave to Airport Blvd Resurf AC paved road	1.00 miles	26 ft/ 26 ft	19 DL N N	D60045 224 S4081B RCTD	223 Total:	328 328	D E C			1 1 326	
Calhoun St PM: Eric Lohr Airport Blvd to 55th Ave Resurf AC paved road	0.50 miles	24 ft/ 24 ft	19 DL N N	D60046 218 M4089A RCTD	223 Total:	151 151	D E C			1 1 149	
Calico Ave PM: Eric Lohr Cottonwood Rd to Chaparral Rd Reconst AC paved road	0.18 miles	61 ft/ 61 ft	16 DL N N	D40052 142 M6050 RCTD	223 Total:	358 358	D E C			1 1 356	
Carver Tract Sidewalks - Phase 2 PM: Mike Heath 6 locations Const curb, gutter, and sidewalk See list of roads at end of district.	1.34 miles	34 ft/ 34 ft	19 C Y Y	D00071 213A RCTD	221 240 330 374 387 990 Total:	1,646 432 115 274 3,500 38 6,005	D E R C	550 2 112 4,159	1,182		
Carver Tract Street Lights PM: Mike Heath Install street lights within the Carver Tract community.	0.00 miles	0 ft/ 0 ft	19 C N N	D60054 213A RCTD	221 Total:	20 20	D		20		
Chaparral Rd PM: Eric Lohr Tamarack Rd to Haugen-Lehmann Way Reconst AC paved road	0.36 miles	61 ft/ 61 ft	16 DL N N	D40053 142 M6048 RCTD	223 Total:	741 741	D E C			1 1 739	
Chip Seal of 4th District roads in FY25/26 PM: Eric Lohr various roads Chip Seal See list of roads at end of district.	71.73 miles	0 ft/ 0 ft	00 DL N N	D60004 RCTD	223 301 302 Total:	2,309 464 189 2,962	C		2,962		
Chip Seal of 4th District roads in FY26/27 PM: Eric Lohr various roads Chip Seal See list of roads at end of district.	72.54 miles	0 ft/ 0 ft	00 DL N N	D70004 RCTD	223 302 Total:	3,184 193 3,377	C		3,377		
Chuckwalla Valley Rd Bridge PM: Umer Ahmed Acari Ditch Bridge Replacement Replacement for State Bridge No. 56C0108.	0.05 miles	28 ft/ 35 ft	20 C Y N	C40060 256 RCTD	120 121 999 Total:	543 2,943 523 4,009	D E R C	372 362	156 195	47 55 50	20 2,752
								120 121 999	Highway Bridge Replacement & Rehabilitation HBRR - Identified/Unfunded Unfunded		



NAME LIMITS	MD CT PL RW	PROJECT# RD BK PG ROAD NBR LEAD AGY LRGR PROJ	FUND SOURCE	FUND SOURCE AMOUNT (x\$1000)	FISCAL YEAR COST (x \$1000)			
					D=Design	E=Environmental		
					C=Construction	R=Right-of-way Acquisition	PFY=Previous Fiscal Year	FFY=Future Fiscal Year
DESCRIPTION (Comments)	LENGTH	EW / PW			PFY	25/26	26/27	FFY
CVAG CV Link Mecca/North Shore Extension Project PM: John Merrill Airport Blvd to Salton Sea 23.00 miles 0 ft/ 12 ft Initiation of environmental, preliminary design, and right-of-way studies CVAG is the lead agency. Only the County's 50% cost share is shown.	19 C N Y	D50072 224 CVAG	221 Total:	624 624	D E 221	514 110 Gas Tax/HUTA		
Desert Edge Mobility Plan PM: Susan Vombaur 0.00 miles 0 ft/ 0 ft Prepare Mobility Plan In an unincorporated community NW outskirts of the Coachella Valley, SE of Desert Hot Springs, 7 miles NE of I-10.	18 C N N	D30114 174 RCTD	256 Total:	300 300	C 256	260 Active Transportation Program (ATP) - State	40	
Dillon Rd PM: Alfredo Martinez W Karen Ave 0.50 mi to E Karen Ave 0.70 mi 1.20 miles 25 ft/ 25 ft Resurf AC paved road Seek co-op with City of Palm Springs	18 C N N	D20080 169 S4163B RCTD	223 Total:	900 900	D E C 223	Gas Tax/SB-1		124 8 768
Dillon Rd PM: Alfredo Martinez 0.03 mi W of Louise St to Little Morongo Rd 0.80 miles 31 ft/ 31 ft Reconst AC paved road Potential grant for City of DHS will widen Dillon Rd from N Indian Cyn Dr to Palm Dr	18 C N N	D40078 172 S4163B RCTD	223 709 Total:	1,445 680 2,125	D E C 223 709	99 3 Gas Tax/SB-1 City of Desert Hot Springs	100 3 1,920	
East County Traffic Signal Coordination PM: Susan Vombaur various locations 0.00 miles 0 ft/ 0 ft Update timing of traffic signals to optimize traffic flow.	18 DL Y N	C60054 RCTD	370 Total:	53 53	D 370	8 East County DIF Signal Mitigation Funds	15 15	15
Eastern Coachella Valley Paving Projects PM: Michael Aguilar in Thermal and Mecca 0.00 miles 0 ft/ 0 ft Paving of various mobile home parks Misc funds are from AQMD. Unfunded portion may eventually be funded, pending written approval.	19 C N U	D60056 RCTD	990 999 Total:	4,570 9,000 13,570	D E R C 990 999	Miscellaneous Unfunded	349 7 27 3,999	1,197 23 93 7,875
Fillmore St PM: Eric Lohr N'ly 54th Ave 0.25 mi to 52nd Ave 0.75 miles 26 ft/ 26 ft Resurf AC paved road	19 DL N N	D60048 220 S4213D RCTD	223 Total:	247 247	D E C 223	Gas Tax/SB-1		1 1 245
Hammond Rd PM: Mike Heath 70th Ave to 66th Ave Bypass 3.30 miles 24 ft/ 24 ft Resurf AC paved road	19 C N U	D20094 235 S4257A RCTD	223 Total:	3,705 3,705	D E C 223	Gas Tax/SB-1	278 2	97 8 3,320
Hammond Rd/70th Ave PM: Alfredo Martinez 2nd St to Sea View Way 9.20 miles 24 ft/ 34 ft Mecca/North Shore bike lane Costs shown reflect 35% design plans and CEQA document only.	19 C N Y	D50049 236 S4465C RCTD	221 333 Total:	134 833 967	D E 221 333	Gas Tax/HUTA Housing & Workforce Solutions (HWS)	116 17 393 441	



NAME LIMITS	LENGTH	EW / PW	MD CT PL RW	PROJECT# RD BK PG ROAD NBR LEAD AGY LRGR PROJ	FUND SOURCE	FUND SOURCE AMOUNT (x\$1000)	FISCAL YEAR COST (x \$1000)				
							D=Design	E=Environmental			
							C=Construction	R=Right-of-way Acquisition			
DESCRIPTION (Comments)							PFY	25/26	26/27	FFY	
Haugen-Lehmann Way PM: Eric Lohr WB I-10 to W'ly Chaparral Rd 0.34 mi 0.80 miles 60 ft/ 60 ft Reconst AC paved road	16 DL N N	D40055 142 S6046 RCTD	223	1,691	Total: 1,691	D E C			1 1 1,689		
Hayes St PM: Eric Lohr 66th Ave to 64th Ave 0.99 miles 26 ft/ 26 ft Resurf AC paved road	19 DL N N	D60024 231 S4261B RCTD	310	323	Total: 323	D E C			1 1 321		
Hobson Way PM: Alfredo Martinez Mesa Dr to E'ly Mesa Dr 2.02 mi 2.02 miles 32 ft/ 32 ft Resurf AC paved road	20 C N U	D20084 260A S6886C RCTD	223	2,567	Total: 2,567	D E C					355 20 2,192
Jackson St PM: Azan Junaid 52nd Ave to 50th Ave 1.00 miles 54 ft/ 64 ft Widen to 4 lanes & install signals @ 50th, 51st & 52nd Avenues. City of Indio is the lead agency. Only County share of costs are shown.	19 C Y Y	D00012 218 S4276C CO IND	221 223 600	3,605 750 361	Total: 4,716	D R C	742 169 235	272 659 1,369			1,270
Jackson St Interchange PM: Azan Junaid 0.00 miles 0 ft/ 0 ft Reconst & widen interchange In the City of Indio.	19 C Y N	C70049 208 RCTD	340 999	15,600 130,000	Total: 145,600	D E R C	5,864 660	1,398 10 250	1,168		6,000 130,000
Keele Rd PM: Eric Lohr 36th Ave to S'ly 36th Ave 0.68 mi 0.68 miles 24 ft/ 24 ft Reconst AC paved road	20 DL N N	D20042 267 M4285 RCTD	223	379	Total: 379	D E C	1 1 323			54	
Lake Cahuilla Park Slurry Seal PM: Elmer Datuin various roads 2.03 miles 0 ft/ 0 ft Slurry Seal See list of roads at end of district.	19 C N N	D50017 221 RCTD	815	654	Total: 654	D E C	68 1 511			74	
Mecca Community Enhancement PM: Cathy Wampler 5th St to 3rd St 0.13 miles 0 ft/ 0 ft Mecca Roundabout Aesthetic enhancements	19 C N N	D40085 230A S4257B RCTD	386	180	Total: 180	D E C	6 53 1			120	
Mecca Group 6 Street Improvements PM: Cathy Wampler 3 roads 0.35 miles 32 ft/ 32 ft Reconst AC paved road and const sidewalk Hammond Rd: 66th Ave Byp - 2nd St. 66th Ave: Date Palm St - Hammond Rd. Date Palm St: 66th Ave to 2nd St.	19 C Y N	C80045 230A S4257B RCTD	223	2,948	Total: 2,948	D E R C	418 50 2	118 22 113			2,225
Mecca Group 7 Street Improvements PM: Cathy Wampler 8 roads 1.39 miles 0 ft/ 0 ft Reconst AC paved road and const sidewalk See list of roads at end of district.	19 C Y Y	D00102 230A RCTD	223	8,093	Total: 8,093	D E R C	45 823 50		491 4 313		3,183



NAME LIMITS	MD CT PL RW	PROJECT# RD BK PG ROAD NBR LEAD AGY LRGR PROJ	FUND SOURCE	FUND SOURCE AMOUNT (x\$1000)	FISCAL YEAR COST (x \$1000)				
					D=Design	E=Environmental			
					C=Construction	R=Right-of-way Acquisition			
DESCRIPTION (Comments)	LENGTH	EW / PW			PFY	25/26	26/27	FFY	
Mecca Neighborhood Park & Greening Project PM: Cathy Wampler Plant trees on Coahuilla & Date Palm. Landscape pocket park at SE corner of Hammond & 2nd. 1.27 miles 40 ft/ 40 ft Install 600 LF of sidewalk on Hammond & 66th.	19 C N N	D20021 230A M4132 RCTD	221 270 328 386 Total:	255 1,094 484 170 2,003	D E C	342 1 977	683		
Midland Rd PM: Eric Lohr NW'ly 2nd Ave 0.34 mi to NW'ly 2nd Ave 2.24 mi 1.90 miles 26 ft/ 26 ft Resurf AC paved rd	20 DL N N	D60049 258 S4336A RCTD	223 Total:	691 691	D E C			1 1 689	
Mission Lakes Area Resurf Group PM: Alfredo Martinez 25 various roads 5.73 miles 0 ft/ 0 ft Resurf AC paved road Seek co-op with MSWD & SCE. list of roads at end of district.	18 C Y N	D10075 167A RCTD	223 Total:	3,544 3,544	D E C	144 2	36 1 2,125	1,236	
Monroe St PM: Susan Vombaur 52nd Ave 0.00 miles 14 ft/ 32 ft Install Traffic Signal Widen SE quadrant of intersection. Seek co-op with cities of La Quinta and Indio. Only the County's cost share is shown.	19 C N N	D50054 218 S4345B RCTD	370 Total:	625 625	D E C		100 5	20 500	
Monroe St Interchange PM: Azan Junaid I-10 0.00 miles 0 ft/ 0 ft Reconst & widen interchange in the City of Indio.	19 C Y Y	C70048 RCTD	111 136 226 256 257 340 Total:	26,232 2,350 14,263 2,287 14,329 117,369 176,830	D E R C	7,844 814 639	1,179 118 4,500	303 1,433 80,000	80,000
Monterey Ave PM: Alfredo Martinez I-10 Overpass to Varner Rd 0.08 miles 114 ft/ 114 ft Resurf AC paved road	18 C N N	D40079 187B S4293A RCTD	223 Total:	465 465	D E C		64 4 397		
North Shore Area Resurf Group PM: Mike Heath 9 various roads 5.40 miles 0 ft/ 0 ft Resurf AC paved road See list of roads at end of district.	19 C Y N	D00073 236 RCTD	223 Total:	8,515 8,515	D E C	620 2 1,231	6,662		
Palm Dr PM: Susan Vombaur 20th Ave 0.00 miles 0 ft/ 0 ft Install Traffic Signal	18 C N Y	D30082 177 S4159A CO DHS	370 Total:	374 374	D E R C	14 1	60 4 295		
Pierce St PM: Eric Lohr Harrison St / N to 66th Ave / W 5.27 miles 28 ft/ 28 ft Reconst AC paved rd	19 DL N N	D60050 234 M4387D RCTD	223 Total:	3,256 3,256	D E C			1 1 3,254	



NAME LIMITS	LENGTH	EW / PW	MD CT PL RW	PROJECT# RD BK PG ROAD NBR LEAD AGY LRGR PROJ	FUND SOURCE	FUND SOURCE AMOUNT (x\$1000)	FISCAL YEAR COST (x \$1000)				
							D=Design	E=Environmental			
							C=Construction	R=Right-of-way Acquisition			
DESCRIPTION (Comments)							PFY	25/26	26/27	FFY	
Pierson Blvd PM: Alfredo Martinez SH-62 to N Indian Canyon Dr 2.59 miles 14 ft/ 14 ft Resurf AC paved road Portion City of Desert Hot Springs 2.59 mi			18 C N N	D40113 166 S4541B RCTD	223	3,920 Total: 3,920	D E C			250 80	150 40 3,400
							223	Gas Tax/SB-1			
Polk St PM: Eric Lohr 60th Ave to 58th Ave 1.00 miles 24 ft/ 24 ft Reconst AC paved road			19 DL N N	D40080 223 S4392C RCTD	223	510 Total: 510	D E C			1 1 508	
							223	Gas Tax/SB-1			
Portola Ave I-10 Interchange PM: John Ashlock Between Monterey Ave IC to Cook St IC 0.00 miles 0 ft/ 0 ft Const new interchange In the City of Palm Desert. Project on hold pending funding availability.			18 C Y Y	C30054 187 RCTD	340	5,350 Total: 5,350	D E R	4,666 303 251		130	
							340	Transportation Uniform Mitigation Fee (CVAG)			
Railroad Ave Bridge PM: Umer Ahmed E. Channel Stubbe Wash 0.05 miles 36 ft/ 35 ft Bridge Replacement Replacement for State Bridge No. 56C0101.			16 C Y U	C40064 140B RCTD	120 121 999	601 3,185 496 Total: 4,282	D E R C	450 484	135 126 119	29 30	2,909
							120 121 999	Highway Bridge Replacement & Rehabilitation HBRR - Identified/Unfunded Unfunded			
Ramon Rd PM: Cesar Tolentino San Miguelito Dr to Desert Moon Dr 0.35 miles 0 ft/ 0 ft Const sidewalk on south side			18 C Y Y	D00056 187B S4176B RCTD	221 999	402 1,220 Total: 1,622	D E R C	247 1	84 10	55 5	165 1,055
							221 999	Gas Tax/HUTA Unfunded			
Ramon Rd PM: Umer Ahmed RR Bridge near I-10 0.00 miles 40 ft/ 40 ft Concrete slope paving			18 C Y N	D00072 187A S4176A RCTD	221	205 Total: 205	D E R C	4	28 15	26 15 5 91	
							221	Gas Tax/HUTA			
Ramon Rd PM: Umer Ahmed RR Bridge near I-10 0.00 miles 40 ft/ 40 ft Emergency repair work			18 C N N	D50057 187A S4176A RCTD	221 223	608 324 Total: 932	C	859	73		
							221 223	Gas Tax/HUTA Gas Tax/SB-1			
S Broadway PM: Eric Lohr 18th Ave to Seeley Ave 1.00 miles 24 ft/ 24 ft Reconst AC paved rd			20 DL N N	D60051 266 S4075A RCTD	223	530 Total: 530	D E C			1 1 528	
							223	Gas Tax/SB-1			
Slurry Seal of 4th District roads FY24/25 PM: Elmer Datuin various roads 42.88 miles 0 ft/ 0 ft Slurry Seal See list of roads at end of district.			00 C N N	D50009 RCTD	223 301 720	864 2,365 141 Total: 3,370	D E C	78 1		609	
							223 301 720	Gas Tax/SB-1 Measure A/Coachella Valley City of Rancho Mirage			



NAME LIMITS	LENGTH	EW / PW	MD CT PL RW	PROJECT# RD BK PG ROAD NBR LEAD AGY LRGR PROJ	FUND SOURCE	FUND SOURCE AMOUNT (x\$1000)	FISCAL YEAR COST (x \$1000)				
							D=Design	E=Environmental			
							C=Construction	R=Right-of-way Acquisition			
DESCRIPTION (Comments)							PFY	25/26	26/27	FFY	
Varner Rd PM: Benjie Cho I-10 bypass feasibility study Only County share of costs are shown	0.00 miles	28 ft/ 28 ft	18 C N U	D50044 187 S4890A CVAG	221	491 Total: 491	D	126	365		
							221	Gas Tax/HUTA			
Washington St PM: Alfredo Martinez Varner Rd to Country Club Dr Resurf AC paved road Resurface AC portions only. Concrete portions will not be resurfaced.	0.16 miles	110 ft/ 110 ft	19 C N N	D40082 207A S4562C RCTD	223	402 Total: 402	D E C				56 3 343
							223	Gas Tax/SB-1			
Washington St PM: Susan Vombaur 5 various locations Install retroreflective signal backplates Seek co-op with city of Palm Desert. Only the County's cost share is shown. See list of signals at end of district.	0.00 miles	0 ft/ 0 ft	19 C N N	D50056 207B S4562E CO PD	370	30 Total: 30	C		30		
							370	East County DIF Signal Mitigation Funds			
Whitewater Area Reconst Group PM: Alfredo Martinez 6 various roads Reconst AC paved road See list of roads at end of district.	1.74 miles	0 ft/ 0 ft	18 C N N	D30071 166 RCTD	223	3,130 Total: 3,130	D E C				240 10 2,880
							223	Gas Tax/SB-1			

This page intentionally left blank.

PROJECT GROUPS	To	From	LENGTH	MD	ROAD #	ROAD BK PG	CONST ONLY (\$ X 1000)	TOTAL COST (\$ X 1000)
----------------	----	------	--------	----	--------	---------------	---------------------------	---------------------------

D0-0071 Carver Tract Sidewalks - Phase 2 Contract Construction

Bataan St	N'ly Corregidor Ave	48th Ave	0.15	19	M4060	213A	483	672
Corregidor Ave	Bataan St	Van Buren St	0.22	19	M4138	213A	709	986
Corregidor Ave	Bataan St	Luzon St	0.12	19	M4306	213A	386	538
Leyte Ave	E'ly Luzon St	Van Buren St	0.15	19	M4302	213A	483	672
Lingayan Ave	Bataan St	Luzon St	0.12	19	M4315	213A	386	537
Lingayan Ave	Bataan St	Van Buren St	0.22	19	M4306	213A	709	985
Luzon St	N'ly Leyte Ave	Manila Ave	0.03	19	M4302	213A	97	135
Luzon St	48th Ave	Manila Ave	0.21	19	M4138	213A	676	941
Manila Ave	E'ly Luzon St	Van Buren St	0.12	19	M4322	213A	387	539
			TOTALS				4316	6005

D6-0004 Chip Seal of 4th District Roads FY25/26 by Day Labor

13th Ave	Little Morongo Rd	Kay Rd	0.36	18	S4814	167B	16	16
21st Ave	132' E Circle B Dr	103' W Circle B Dr	0.04	18	M6255	177	1	1
Chico Cir	Circle B Dr	146' W Circle B Dr	0.03	18	M6257	177	1	1
Circle B Dr	20th Ave	21st Ave	0.58	18	M6256	177	30	30
Corvado Dr	142' E Circle B Dr	Circle B Dr	0.03	18	M6259	177	1	1
Dillon Rd	Holman Way	Penny Ln	1.73	18	S4163D	201	163	163
Dillon Rd	Sunnyslope Rd	1000 Palms Canyon Rd	3.89	18	S4163E	201	180	180
Kay Rd	13th Ave	Two Bunch Palms Trl	0.53	18	M4820	167B	20	20
Kranshire Rd	Little Morongo Rd	Kay Rd	0.31	18	M4815	167B	12	12
Mountain View Rd	1069' N Varner Rd	Dillon Rd	2.51	18	S4458A	173	134	134
Thomas Ave	Little Morongo Rd	Kay Rd	0.26	18	M4816	167B	10	10
Tram View Rd	13th Ave	Two Bunch Palms Trl	0.50	18	M4818	167B	19	19
Trimero Cir	420' S Circle B Dr	Circle B Dr	0.08	18	M6260	177	4	4
Two Bunch Palms Trl	Little Morongo Rd	Kay Rd	0.19	18	S4817	167B	7	7
United Rd	13th Ave	Two Bunch Palms Trl	0.50	18	M4819	167B	20	20
Vista Grande Dr	108' E Circle B Dr	329' W Circle B Dr	0.08	18	M6258	177	3	3
53rd Ave	Van Buren St	Monroe St	1.99	19	M4212A	218	72	72
54th Ave	Van Buren St	Monroe St	1.99	19	S4208A	218	77	77
55th Ave	Shady Ln	Harrison St	0.50	19	M4726B	219	19	19
58th Ave	Harrison St	Monroe St	2.99	19	S4206B	222	110	110
59th Ave	Fillmore St	Polk St	0.99	19	M4648	223	36	36
60th Ave	Tyler St	3726' W Jackson St	3.70	19	S4591A	222	130	130
60th Ave	Fillmore St	Polk St	1.00	19	S4591B	223	38	38
61st Ave	3983' E Jackson St	Monroe St	1.75	19	M4487A	222	58	58
61st Ave	Tyler St	3465' W Harrison St	1.65	19	M4487B	223	61	61
62nd Ave	Tyler St	Monroe St	4.02	19	S4490A	222	146	146
Calhoun St	638' N 52nd Ave	55th Ave	1.60	19	M4089A	218	52	52
Fillmore St	SH-111	66th Ave	4.51	19	S4213B	223	174	174

PROJECT GROUPS	To	From	LENGTH	MD	ROAD #	ROAD BK PG	CONST ONLY (\$ X 1000)	TOTAL COST (\$ X 1000)
----------------	----	------	--------	----	--------	---------------	---------------------------	---------------------------

D6-0004 Chip Seal of 4th District Roads FY25/26 (Cont.) by Day Labor

Jackson St	52nd Ave	Airport Blvd	1.99	19	S4276B	218	103	103
National Ave	Grant St	Johnson St	1.01	19	M4352	231	40	40
Shady Ln	54th Ave	Airport Blvd	1.00	19	M4475	219	38	38
Tyler St	54th Ave	Airport Blvd	1.00	19	S4551B	219	34	34
Van Buren St	55th Ave	54th Ave	0.50	19	S4554C	219	19	19
36th Ave	Neighbours Blvd	Keele Rd	0.51	20	S4531	267	16	16
Arrowhead Blvd	I-10	20th Ave	3.20	20	S4013B	266	124	124
Blythe Way	Monroe Dr	Citrus Dr	0.99	20	M6317	260A	36	36
C & D Blvd	1908' N 15th Ave	22nd Ave	3.85	20	S4592A	266	137	137
Citrus Dr	293' S Blythe Way	Green St	0.18	20	M6321	260A	6	6
Cottonwood Dr	515' NW Blythe Way	Blythe Way	0.10	20	M10567A	257A	4	4
De Frain Blvd	I-10	28th Ave	6.83	20	S4154A	265A	274	274
Eureka Dr	Park Dr	Orchard Dr	0.21	20	M10566A	257A	8	8
Evergreen Dr	715' SW Bellwood Dr	Bellwood Dr	0.14	20	M10575A	257A	5	5
Green St	Citrus Dr	Mesa Dr	0.51	20	M6322	260A	27	27
Keele Rd	36th Ave	3570' S 36th Ave	0.68	20	M4285	267	24	24
Lemon Dr	735' N Blythe Way	Blythe Way	0.14	20	M6319	260A	7	7
Lime Dr	291' S Blythe Way	Blythe Way	0.06	20	M6320	260A	3	3
Lovekin Blvd	1345' N 15th Ave	28th Ave	6.36	20	S4311A	266	284	284
Maple Dr	Mesa Dr	Pallowalla Dr	0.21	20	M10572A	257A	8	8
Mesa Dr	Black Rock Rd	283' N Black Rock Rd	0.05	20	S4968	260A	6	6
Mesa Dr	Blythe Way	Bellwood Dr	0.34	20	S4968	260A	17	17
Olive Dr	Maple Dr	Bellwood Dr	0.19	20	M10573A	257A	7	7
Orange Dr	250' S Blythe Way	130' N Green St	0.17	20	M6318	260A	9	9
Orchard Ln	Roses Rd	Pallowalla Dr	0.13	20	M10569A	257A	5	5
Palowalla Dr	Orchard Ln	Bellwood Dr	0.28	20	M10574A	257A	10	10
Palowalla Rd	Pallowalla Dr	Citrus Dr	0.83	20	M6316	260A	45	45
Park Dr	Blythe Way	Maple Dr	0.20	20	M10565A	257A	8	8
Pepper Dr	Mesa Dr	Olive Dr	0.10	20	M10571A	257A	4	4
Rannells Blvd	32nd Ave	35th Ave	1.51	20	S4401A	267	54	54
Roses Rd	Blythe Way	Orchard Dr	0.16	20	M10568A	257A	6	6
			TOTALS	71.73			2962	2962

D7-0004 Chip Seal of 4th District Roads FY26/27 by Day Labor

10th St	West Dr	Cholla Dr	0.25	18	M6777	167A	10	10
12th St	West Dr	Cholla Dr	0.25	18	M4800	167A	10	10
22nd Ave	Hot Springs Rd	Sky Ridge Ave	0.99	18	M4456	179	39	39
Amite Ln	2147' N Ramon Rd	Ramon Rd	0.41	18	M10997A	183	25	25
Dillon Rd	Penny Ln	Bennett Rd	4.97	18	S4163D	175	351	351
Dillon Rd	1000 Palms Canyon Rd	Holman Way	1.10	18	S4163D	201	49	49

PROJECT GROUPS	To	From	LENGTH	MD	ROAD #	ROAD BK PG	CONST ONLY (\$ X 1000)	TOTAL COST (\$ X 1000)
----------------	----	------	--------	----	--------	---------------	---------------------------	---------------------------

D7-0004 Chip Seal of 4th District Roads FY26/27 (Cont.) by Day Labor

Ford Ave	1198' S Dillon Rd	Dillon Rd	0.23	18	S6075	174	9	9
Hot Springs Rd	22nd Ave	Dillon Rd	0.74	18	M10884A	179	28	28
Little Morongo Rd	2260' N Dillon Rd	Dillon Rd	0.43	18	S4347A	167B	16	16
Little Morongo Rd	4755' N Dillon Rd	3560' N Dillon Rd	0.23	18	S4347A	167B	8	8
Little Morongo Rd	13th Ave	Two Bunch Palms Trl	0.51	18	S4347A	167B	25	25
Penny Ln	2927' N Dillon Rd	Dillon Rd	0.55	18	M4457	179	20	20
Sky Ridge Rd	22nd Ave	Dillon Rd	1.39	18	M4459	179	53	53
Snow Creek Rd	SH-111	Creosote Trl	1.77	18	S4495	149	114	114
Vee Bee St	19th Ave	Dillon Rd	0.39	18	M4181	175	16	16
Via Las Palmas	30th Ave	Ramon Rd	1.00	18	M6463	183A	40	40
64th Ave	Grant St	2606' E Grant St	0.49	19	S4488B	231	17	17
68th Ave	Garfield St	Hammond Rd	2.92	19	S4485B	231	113	113
70th Ave	5037' W Harrison St	Fillmore St	1.95	19	S4465A	233	76	76
72nd Ave	5280' W Polk Ave	Polk Ave	1.00	19	S4470A	233	34	34
72nd Ave	Lopez Rd	Harrison St	1.00	19	S4470B	234	38	38
73rd Ave	Pierce St	Harrison St	1.23	19	M4473	234	45	45
74th Ave	Pierce St	1730' E Harrison St	0.65	19	M4469	234	24	24
74th Ave	679' W Polk St	Harrison St	1.13	19	S4469	233	45	45
77th Ave	Harrison St	Fillmore St	0.96	19	M4471	241	38	38
78th Ave	Fillmore St	SH-86	0.99	19	S4920	241	36	36
Cleveland St	70th Ave	SH-111	0.42	19	S4825	236	15	15
Colfax St	SH-111	71st St	0.66	19	M4134A	235	21	21
Fillmore St	70th Ave	2516' S 78th Ave	4.27	19	S4213A	240	161	161
Garfield St	68th Ave	66th Ave	1.01	19	S4241B	231	37	37
Grant St	SH-111	1689' S 70th Ave	0.77	19	S4251A	235	29	29
Grant St	64th Ave	Hammond Rd	2.51	19	S4251B	231	95	95
Hayes St	SH-111	71st Ave	0.41	19	M4261	235	16	16
Hayes St	64th Ave	70th Ave	3.01	19	S4261A	231	107	107
Palm Island Dr	SH-111	1780' S SH-111	0.34	19	M6834	236	18	18
Polk St	68th Ave	77th Ave	4.31	19	S4392A	233	173	173
Sheila Cir	147' W Palm Island Dr	Palm Island Dr	0.03	19	M6835	236	1	1
Wheeler St	68th Ave	70th Ave	1.02	19	M4704B	235	37	37
24th Ave	Buck Blvd	Rannells Blvd	1.54	20	S4546A	265	54	54
32nd Ave	Arrowhead Blvd	Neighbours Blvd	1.00	20	S4530	267	38	38
Aztec Ave	6526' E SH-177	SH-177	1.24	20	S6746	255A	87	87
Desert Center Rice Rd	430' S I-10	I-10	0.08	20	S4156	255A	8	8
Eagle Mountain Rd	35598' N Ragsdale Rd	600' S I-10	7.01	20	M4650	255A	445	445
Kaiser Rd	Kaiser Mine	SH-177	11.39	20	S6357	255A	435	435
Ragsdale Rd	4897' E SH-177	Eagle Mountain Rd	3.99	20	S6745	255A	321	321
TOTALS			72.54				3377	3377

PROJECT GROUPS	To	From	LENGTH	MD	ROAD #	ROAD BK PG	CONST ONLY (\$ X 1000)	TOTAL COST (\$ X 1000)
----------------	----	------	--------	----	--------	---------------	---------------------------	---------------------------

D5-0017 Lake Cahuilla Park Slurry Seal							Contract Construction	
Cahuilla Park Rd	3900' S'ly Jefferson St	820' N'ly Jefferson St	1.05	19		221	139	191
Jefferson St	Lake Cahuilla Park Entrance	Quarry Ln	0.57	19		221	89	122
RV Campground Access Rd	1200' N'ly Cahuilla Park Rd	1250' S'ly Cahuilla Park Rd	0.41	19		221	93	127
Parking Lot #1 (West)			0.00	19		221	61	83
Parking Lot #2 (South)			0.00	19		221	96	131
TOTALS			2.03				477	654

D0-0102 Mecca Group 7 Street Improvements							Contract Construction	
3rd St	Frank Valdovino Rd	Home Ave	0.08	19	M4520	230A	293	468
4th St	Frank Valdovino Rd	260' E Dale Kiler Rd	0.17	19	M4236B	230A	620	990
5th St	Frank Valdovino Rd	Dale Kiler Rd	0.22	19	M4204	230A	802	1280
6th St	Coahuilla St	Lincoln St	0.16	19	M4483	230A	583	930
7th St	Dale Kiler Rd	Date Palm St	0.24	19	M4463	230A	875	1399
7th St	Coahuilla St	Lincoln St	0.16	19	M4463A	230A	583	930
Frank Valdovino Rd	5th St	300' S 3rd St	0.17	19	M4200	230A	620	990
Home Ave	5th St	2nd St	0.19	19	M4268	230A	693	1106
TOTALS			1.39				5069	8093

D1-0075 Mission Lakes Area Resurf Group							Contract Construction	
Apawamis Rd	Spyglass Ave	Congressional Rd	0.20	18	M6921	167A	99	123
Augusta Ave	Clubhouse Blvd	Little Morongo Rd	0.51	18	S6899	167A	253	316
Brae Burn Ave	Capiland Rd	Brookline Ave	0.30	18	M6913	167A	149	186
Brookline Ave	Brae Burn Ave	Warwick Dr	0.38	18	M6920	167A	188	235
Capiland Rd	Brae Burn Ave	Warwick Dr	0.34	18	M6923	167A	168	210
Clubhouse Blvd	Mission Lakes Blvd	Augusta Ave	0.82	18	M6934	167A	406	508
Congressional Rd	Spyglass Ave	Apawamis Rd	0.19	18	M6922	167A	94	117
De Vincenzo Ct	Doral Dr	134' N Doral Dr	0.02	18	M6932	167A	10	12
Diegel Ct	Warwick Blvd	137' N Warwick Blvd	0.02	18	M6924	167A	10	12
Doral Dr	Clubhouse Blvd / S	Clubhouse Blvd / N	0.31	18	M6931	167A	153	191
Ekwanok Dr	Brookline Ave	Siwanoy Dr	0.13	18	M6919	167A	64	77
Jones Ct	Clubhouse Blvd	374' NW Clubhouse Blvd	0.06	18	M6933	167A	30	37
Kirkwood Ct	Pinehurst Cir	160' NE Pinehurst Cir	0.02	18	M6927	167A	10	12
Lema Ct	Clubhouse Blvd	191' W Clubhouse Blvd	0.03	18	M6930	167A	15	19
Lido Ct	Brookline Ave	477' N Brookline Ave	0.08	18	M6917	167A	40	51
Middlecoff Ct	Spyglass Ave	178' N Spyglass Ave	0.03	18	M6915	167A	15	19
Picard Ct	Pinehurst Cir	275' W Pinehurst Cir	0.05	18	M6926	167A	25	31
Pinehurst Cir	Warwick Dr / E	Warwick Dr / W	0.49	18	M6925	167A	243	302
Sanderling Ct	Warwick Dr	480' N Warwick Dr	0.08	18	M6935	167A	40	51
Siwanoy Dr	Brookline Ave	797' NE Brookline Ave	0.13	18	M6918	167A	64	80

PROJECT GROUPS	To	From	LENGTH	MD	ROAD #	ROAD BK PG	CONST ONLY (\$ X 1000)	TOTAL COST (\$ X 1000)
----------------	----	------	--------	----	--------	---------------	---------------------------	---------------------------

D1-0075 Mission Lakes Area Resurf Group (Cont.) Contract Construction

Spyglass Ave	2943' W Warwick Dr	Warwick Dr	0.56	18	M6914	167A	278	347
Troon Ct	Spyglass Ave	478' N Spyglass Ave	0.08	18	M6941	167A	40	51
Turnesa Ct	Pinehurst Cir	140' NW Pinehurst Cir	0.02	18	M6928	167A	10	12
Vardon Ct	Pinehurst Cir	486' NE Pinehurst Cir	0.09	18	M6929	167A	45	56
Warwick Dr	Clubhouse Dr	Mission Lakes Blvd	0.79	18	M6916	167A	391	489
TOTALS			5.73				2840	3544

D0-0073 North Shore Area Resurf Group Contract Construction

68th Ave	Vandeer Veer Rd	Costa Mesa Dr	0.28	19	S6537	236A	337	442
70th Ave	Sea View Way	Windward Dr	1.02	19	S4465D	236A	1226	1609
72nd Ave	Sea View Way	Commerce St	0.46	19	S4470C	236B	553	725
72nd Ave	Leeward Dr	Compass Dr	0.40	19	M4470	236B	481	631
Bay Dr	SH-111	Van Der Veer Road	0.11	19	M6203	236B	132	172
Commerce St	Vander Veer Rd	72nd Ave	0.08	19	S6233	236B	96	126
Compass Dr	72nd Ave	Windlass Dr	0.16	19	M6569	236B	193	253
Sea View Way	70th Ave	72nd Ave	1.00	19	M6236	236A	1202	1576
Vander Veer Rd	68th Ave	Commerce St	1.89	19	S6119	236A	2272	2981
TOTALS			5.40				6492	8515

D5-0009 Slurry Seal of 4th District Roads FY24/25 Contract Construction

Acapulco Trl	Guadalajara Dr	Boca Chica Trl	0.28	18	M6825	187B	19	23
Algonquin Pl	1425' W Chiricahua Dr	Chiricahua Dr	0.27	18	M6458	187B	18	22
Alpine Way	1055' S Palm Oasis Ave	Palm Oasis Ave	0.20	18	M4880	176A	13	16
Badger St	Jackal Dr	Varner Rd	0.07	18	M4375	207	5	6
Banff St	St Andrews Dr	Westchester Dr	0.12	18	M6815	187B	8	9
Barcelona Dr	618' E Laura Dr	Boca Chica Trl	0.53	18	M6824	187B	35	41
Bell Rd	White Sands Dr	Elizabeth Dr	0.20	18	M6072	187A	13	16
Berkey Dr	Wildcat Dr	Varner Rd	0.21	18	M4379	207	14	17
Black Eagle Dr	Chiricahua Dr	Wells Fargo Dr	0.21	18	M6781	187A	14	17
Bloomfield Ave	Westchester Dr	Broadmoor Dr	0.19	18	M6820	187B	13	15
Bob Hope Dr	Ramon Rd	Dinah Shore Dr	1.05	18	S6802	186	70	83
Boca Chica Trl	Bell Rd	Varner Rd	0.66	18	M6828	187A	44	52
Boca Raton Pl	Westchester Dr	Broadmoor Dr	0.11	18	M6821	187B	7	8
Bowie Cir	180' N Stanton Dr	Stanton Dr	0.03	18	M6790	187B	2	2
Broadmoor Dr	Desert Moon Dr / N	Monterey Ave	0.78	18	M6460	187B	52	62
Calle Casita	Golden West Dr	Fairway Rd	0.14	18	M6660	174	9	10
Camilla Cir	232' N Stanton Dr	Stanton Dr	0.04	18	M6793	187B	3	3
Camino Mirasol Dr	Morningside Dr	Fairway Rd	0.13	18	M6880	174	9	10

PROJECT GROUPS	To	From	LENGTH	MD	ROAD #	ROAD BK PG	CONST ONLY (\$ X 1000)	TOTAL COST (\$ X 1000)
----------------	----	------	--------	----	--------	---------------	---------------------------	---------------------------

D5-0009 Slurry Seal of 4th District Roads FY24/25 (Cont.) Contract Construction

Carlsbad Cir	472' S Barcelona Dr	Barcelona Dr	0.09	18	M6827	187B	6	7
Cherry Cv	Calle De Las Flores	Palm Oasis Ave	0.14	18	M4947	149A	9	10
Chiricahua Dr	Black Eagle Dr	Broadmoor Dr	0.45	18	M6788	187B	30	35
Clearwater Way	Calle De Las Flores	Palm Oasis Ave	0.14	18	S4948	149A	9	10
Cody Ave	Oakland Hills St	Quivira St	0.16	18	M6811	187B	11	13
Colonial Dr	Wells Fargo Rd	San Miquelito Dr	0.40	18	M6451	187A	27	32
Coral St	Calle De Las Flores	Palm Oasis Ave	0.17	18	M4945	149A	11	13
Country Club Dr	S Country Club Dr / W	El Segundo Way	0.19	18	M6589	174	13	15
Country Club Dr	Vista Cerro Dr	N Country Club Dr / E	0.21	18	M6590	174	14	17
Cramer St	Palm Oasis Ave	Alpine Way	0.10	18	M6033	176A	7	8
Crestview Dr	Country Club Dr / E	N Country Club Dr / W	0.39	18	M6592	174	26	31
Crestwood Dr	El Segundo Way	Calle Casita	0.12	18	M6661	174	8	9
Crystal Springs Dr	Calle De Las Flores	Palm Oasis Ave	0.15	18	M4946	149A	10	11
Deane Cir	310' N Westchester Dr	Westchester Dr	0.06	18	M6869	187B	4	5
Desert Crest Ave	S Country Club Dr	Dillon Rd	0.28	18	M6599	174	19	23
Desert Moon Dr	Ramon Rd	Broadmoor Dr / S	0.52	18	M6067A	187B	35	41
Dinah Shore Dr	1310' W Bob Hope Dr	Bob Hope Dr	0.25	18	M9054	186	17	20
Drifting Sands Cir	323' N White Sands Dr	White Sands Dr	0.06	18	M6079	187A	4	5
East Lake Ct	235' E Parkside Dr	Parkside Dr	0.04	18	M6876	174	3	3
East Side Ct	276' W Vista Cerro Dr	Vista Cerro Dr	0.05	18	M6877	174	3	3
El Segundo Way	Country Club Dr / W	Crestwood Dr	0.12	18	M6662	174	8	9
Elizabeth Dr	1148' E Les Rd	Les Rd	0.22	18	M6071	187B	15	17
Fairway Rd	Camino Mirasol Dr	Calle Casita	0.36	18	M6597	174	24	29
Fawnridge Dr	Overture Dr	722' S Overture Dr	0.14	18	M4882	176A	9	10
Flagstaff Ave	Banff St	Broadmoor Dr	0.21	18	M6816	187B	14	17
Golden West Dr	485' SE Calle Casita	530' NW Calle Casita	0.19	18	M6595	174	13	15
Greenway Ct	384' N Fairway Rd	Fairway Rd	0.07	18	M6601	174	5	6
Guadalajara Dr	Chiricahua Dr	Laura Dr	0.30	18	M6823	187B	20	24
Harry Oliver Trl	Haskell Rd	Varner Rd	0.37	18	M4324	187A	25	30
Holly Dr	Sterling Ave	Purple Sage Dr	0.11	18	M4805	176A	7	8
Hopi Cir	236' N Stanton Dr	Stanton Dr	0.04	18	M6792	187B	3	3
Jackal Dr	Leopard St	Badger St	0.06	18	M4373	207	4	5
La Vida Dr	Calle De Las Flores	Palm Oasis Ave	0.17	18	M4944	149A	11	13
Lakeside Ct	366' N Fairway Rd	Fairway Rd	0.07	18	M6602	174	5	6
Laredo Cir	561' N Westchester Dr	Westchester Dr	0.11	18	M6870	187B	7	8
Laura Dr	Broadmoor Dr	Boca Chica Trl	0.41	18	M6826	187B	27	32
Leopard St	Wildcat Dr	Varner Rd	0.21	18	M4372	207	14	17
Les Rd	618' N Boca Chica Trl	Boca Chica Trl	0.12	18	M6068	187B	8	9
Lisa Cir	165' N Elizabeth Dr	Elizabeth Dr	0.03	18	M6070	187B	2	2
Merion Dr	Desert Moon Dr	Pine Valley Dr	0.17	18	M6455	187B	11	13
Mesa Pl	125' E Westchester Dr	Westchester Dr	0.02	18	M6817	187B	1	1

PROJECT GROUPS	To	From	LENGTH	MD	ROAD #	ROAD BK PG	CONST ONLY (\$ X 1000)	TOTAL COST (\$ X 1000)
----------------	----	------	--------	----	--------	---------------	---------------------------	---------------------------

D5-0009 Slurry Seal of 4th District Roads FY24/25 (Cont.) Contract Construction

Midpark Dr	S Country Club Dr	N Country Club Dr	0.51	18	M6593	174	34	40
Morningside Dr	436' NE Sunrise Rd	436' SW Sunrise Rd	0.17	18	M6596	174	11	13
N Country Club Dr	S Country Club Dr / E	S Country Club Dr / W	0.19	18	M6589	174A	13	15
Oakland Hills St	Saint Andrews Dr	Westchester Dr	0.18	18	M6459	187A	12	14
Ojai Pl	234' W Desert Moon Dr	Desert Moon Dr	0.04	18	M6456	187B	3	3
Olympia Pl	124' N Quivira St	Quivira St	0.02	18	M6813	187B	1	1
Oreana Way	Calle De Las Flores	Palm Oasis Ave	0.19	18	M4943	149A	13	15
Overture Dr	SH-111	Palm Oasis Ave	0.57	18	S4806	176A	38	45
Pacheta Sq N	Tonto Rd	Tumacacori Dr	0.15	18	M6786	187A	10	11
Pacheta Sq S	Tonto Rd	Tumacacori Dr	0.11	18	M6787	187A	7	8
Painted Rock Cir	220' S Tumacacori Dr	253' N Tumacacori Dr	0.09	18	M6783	187A	6	7
Palm Lake Cir	323' N White Sands Dr	White Sands Dr	0.06	18	M6076	187A	4	5
Palm Oasis Ave	75' E Parkmead Dr	Clearwater Way	0.88	18	S4804	149A	59	70
Parkmead Dr	1524' S Palm Oasis Ave	Palm Oasis Ave	0.29	18	M4883	176A	19	23
Parkside Dr	S Country Club Dr	N Country Club Dr	0.63	18	M6594	174	42	50
Pine Valley Dr	Desert Moon Dr	San Miquelito Dr	0.27	18	M6453	187A	18	22
Poolside Dr	S Country Club Dr	N Country Club Dr	0.28	18	M6591	174	19	23
Puebla Dr	San Carlos Trl	Tubac Trl	0.16	18	M6872	187B	11	13
Purple Sage Dr	Palm Oasis Ave	Overture Dr	0.12	18	M4809	176A	8	9
Quivira St	Oakland Hills St	Westchester Dr	0.14	18	M6814	187B	9	10
Racoon St	Wildcat Dr	Wolf Rd	0.05	18	M4371	207	3	3
Rainier Pl	156' W Desert Moon Dr	Desert Moon Dr	0.03	18	M6457	187B	2	2
Range View Dr	159' SE Overture Dr	397' NW Overture Dr	0.11	18	M6034	176A	7	8
S Country Club Dr	N Country Club Dr / E	N Country Club Dr / W	0.19	18	M6590	174A	13	15
Saint Andrews Dr	Broadmoor Dr	San Miquelito Dr	0.32	18	M6462	187B	21	25
San Carlos Dr	Puebla Dr	Tubac Trl	0.20	18	M6873	187B	13	16
San Lucas Trl	448' E Westchester Dr	Westchester Dr	0.08	18	M6874	187B	5	6
San Miquelito Dr	Ramon Rd	Desert Moon Dr	0.59	18	M6450	187B	39	46
Sarasota Pl	124' SE Boca Raton Pl	Boca Raton Pl	0.02	18	M6822	187B	1	1
Saucon Valley St	Pine Valley Dr	Colonial Dr	0.11	18	M6454	187A	7	8
Shady Palms Cir	322' N White Sands Dr	White Sands Dr	0.06	18	M6077	187A	4	5
Shasta Pl	121' SW Oakland Hills St	Oakland Hills St	0.02	18	M6812	187A	1	1
Sierra Dr	Overture Dr	477' S Overture Dr	0.09	18	M4881	176A	6	7
Sky View Ave	Palm Oasis Ave	Overture Dr	0.07	18	M4808	176A	5	6
Snow View Dr	Calle De Las Flores	208' S Palm Oasis Ave	0.25	18	M4807	176A	17	20
Sonoma Cir	236' N Stanton Dr	Stanton Dr	0.04	18	M6791	187B	3	3
Southern Hills Ave	Banff St	Broadmoor Dr	0.21	18	M6819	187B	14	17
Stanton Dr	Chiricahua Dr	Wells Fargo Dr	0.19	18	M6789	187B	13	15
Sterling Ave	1019' S Palm Oasis Ave	122' N Palm Oasis Ave	0.22	18	M4811	176A	15	18
Sun Dance Trl	Westchester Dr	Boca Chica Trl	0.10	18	M6887	187A	7	8
Sunnyslope Ln	Palm Oasis Ave	Holly Dr	0.08	18	M4810	176A	5	6

PROJECT GROUPS	To	From	LENGTH	MD	ROAD #	ROAD BK PG	CONST ONLY (\$ X 1000)	TOTAL COST (\$ X 1000)
----------------	----	------	--------	----	--------	---------------	---------------------------	---------------------------

D5-0009 Slurry Seal of 4th District Roads FY24/25 (Cont.) Contract Construction

Sunrise Rd	S Country Club Dr	Fairway Rd	0.28	18	M6600	174	19	23
Tonto Rd	Chiricahua Dr	Pacheta Sq N	0.04	18	M6785	187B	3	3
Tubac Trl	Puebla Dr	Westchester Dr	0.14	18	M6871	187B	9	10
Tucson Pl	122' E Westchester Dr	Westchester Dr	0.02	18	M6818	187B	1	1
Tumacacori Dr	Pacheta Sq N	Wells Fargo Rd	0.07	18	M6784	187B	5	6
Valley View Dr	Camino Mirasol Dr	Vista Cerro Dr	0.15	18	M6879	174	10	11
Varner Rd	Monterey Ave	Ramon Rd	0.96	18	S4890B	187A	64	76
Vista Cerro Dr	Country Club Dr	Valley View Dr	0.11	18	M6878	174A	7	8
Vista Del Sol	S Country Club Dr	Fairway Rd	0.29	18	M6598	174	19	23
Walton Cir	254' N Elizabeth Dr	Elizabeth Dr	0.05	18	M6069	187B	3	4
Wells Fargo Rd	Black Eagle Dr	Stanton Dr	0.20	18	M6782	187A	13	16
Westchester Dr	San Miquelito Dr	Barcelona Dr	1.09	18	M6461	187B	73	87
Westwood Ct	143' W Parkside Dr	Parkside Dr	0.03	18	M6690	174	2	2
White Sands Dr	Bell Rd	Boca Chica Trl	0.32	18	M6073	187A	21	25
Wildcat Dr	Washington St	Leopard St	0.33	18	M4369	207	22	26
Wolf Rd	Racoon St	Leopard St	0.11	18	M4365	207	7	8
Wyconda St	Pine Valley Dr	Saucon Valley St	0.13	18	M6452	187A	9	10
41st Ave	Adams St	Washington St	1.02	19	M4224	207A	68	81
55th Ave	145' E Andover Dr	Jackson St	0.24	19	M4726D	218	16	19
Adams St	Country Club Dr	42nd Ave	0.72	19	S4003A	207A	48	56
Aerodrome Ave	Hopewell Ave	Gaslight Ave	0.18	19	M10994A	207B	12	14
Airport Frontage Rd	Grapefruit Blvd	Polk St	0.32	19	M11223A	223A	21	25
Alligator Pond Rd	270' N Sophia Cir	Savanna La Mar Dr	0.17	19	M6699	207B	11	13
Alvarado Ave	Wade St	Jackson St	0.22	19	M6354	218	15	18
Anchovy Rd	Maroon Town Rd	Pedro Buff Dr	0.08	19	M6704	207B	5	6
Andover Dr	Choate Ct	55th Ave	0.12	19	M10692A	218	8	9
Aruba Ct	124' N Port Royal Ave	Port Royal Ave	0.02	19	M6489	207B	1	1
Balaclava Dr	732' N Savanna La Mar Dr	Savanna La Mar Dr	0.14	19	M6700	207B	9	10
Beadling Rd	Ewarton Rd	Savanna La Mar Dr	0.06	19	M9080	207B	4	5
Beckman Dr	670' W Jackson St	Jackson St	0.13	19	M6143	218	9	10
Bodine Dr	244' N Exeter Ct	Laurence Dr	0.07	19	M10693A	218	5	6
Bowden Dr	Hopewell Ave	Cambridge Ave	0.25	19	M6623	207B	17	21
Brownstown Dr	Ewarton Rd	Orcabessa Dr	0.16	19	M6692	207B	11	13
Butler Bay Pl	Trinity Cir	Nevis Pl	0.10	19	M6622	207B	7	8
Calico Glen Dr	596' E Yucca Ln	539' W Yucca Ln	0.21	19	M9402	207B	14	16
Cambridge Ave	Jamaica Sands Dr	42nd Ave	0.30	19	M6492	207B	20	24
Carter Ln	Country Club Dr	41st Ave	0.28	19	M6964	207A	19	23
Cascadia Dr	Carter Ln	Cecina Way	0.10	19	M6962	207A	7	8
Cecil St	494' N Ella Ave	Ella Ave	0.09	19	M6195	218	6	7
Cecina Way	Cascadia Dr	41st Ave	0.10	19	M6961	207A	7	8
Center St	Main St	Polk St	0.38	19	M4123	223A	25	30

PROJECT GROUPS	To	From	LENGTH	MD	ROAD #	ROAD BK PG	CONST ONLY (\$ X 1000)	TOTAL COST (\$ X 1000)
----------------	----	------	--------	----	--------	---------------	---------------------------	---------------------------

D5-0009 Slurry Seal of 4th District Roads FY24/25 (Cont.) Contract Construction

Choate Ct	356' W Andover Dr	Andover Dr	0.07	19	M10689A	218	5	6
Church St	SH-111	Polk St	0.50	19	M4126	223A	33	39
Cienega Pl	227' S Cascadia Dr	Cascadia Dr	0.04	19	M6963	207A	3	3
Cliff St	618' E Adams St	Adams St	0.12	19	M6035	207B	8	9
Date St	Church St	Main St	0.06	19	M4595	223A	4	5
Deerfield Pl	55th Ave	Laurence Dr	0.04	19	M10691A	218	3	3
Delta St	623' E Adams St	Adams St	0.12	19	M6036	207B	8	9
Desert Mountain Cir	536' W Yucca Ln	586' E Yucca Ln	0.21	19	M6805	207B	14	17
Dune Lake St	618' E Adams St	Adams St	0.12	19	M6037	207B	8	9
Easthaven Rd	Sparkey Way	Washington St	0.06	19	M6689	207B	4	5
Ella Ave	Calhoun St	Jackson St	0.50	19	M6194	218	33	39
Emerald Crest Dr	Yucca Ln	Washington St	0.24	19	M6882	207A	16	19
Emerald Cv	493' S Emerald Crest Dr	Emerald Crest Dr	0.09	19	M9017	207A	6	7
Ewarton Rd	Alligator Pond Rd	Brownstown Dr	0.31	19	M6693	207B	21	25
Exeter Ct	465' E Bodine Dr	Bodine Dr	0.09	19	M10688A	218	6	7
Front Hall Rd	Ewarton Rd	42nd Ave	0.21	19	M6697	207B	14	17
Gaslight Ave	Aerodrome Ave	Cliff St	0.07	19	M10993A	207B	5	6
Hermitage Dr	897' N 42nd Ave	42nd Ave	0.17	19	M6486	207B	11	13
Hopewell Ave	1943' N 42nd Ave	42nd Ave	0.37	19	M6488	207B	25	30
Jamaica Sands Dr	2357' N 42nd Ave	42nd Ave	0.45	19	M6494	207B	30	36
Kokell Ave	SH-111	Polk St	0.36	19	M4292	223A	24	29
Lake Club Dr	Hermitage Dr	Adams St	0.11	19	M6010	207B	7	8
Laurence Dr	Andover Dr	Bodine Dr	0.18	19	M10690A	218	12	14
Lima Hall Rd	Ewarton Rd	42nd Ave	0.21	19	M6627	207B	14	17
Locovia Ct	125' N Port Royal Ave	Port Royal Ave	0.02	19	M6487	207B	1	1
Luanna Point Dr	Balaclava Dr	Savanna La Mar Dr	0.14	19	M6701	207B	9	10
Main St	SH-111	Church St	0.20	19	S4320	223A	13	16
Majenta Ln	Wade St	Sun Swept St	0.16	19	M6358	218	11	13
Market St	Church St	Center St	0.15	19	M4325	223A	10	12
Maroon Town Dr	Anchovy Rd	Savanna La Mar Dr	0.19	19	M6705	207B	13	15
Moneaque Rd	Ewarton Rd	Orcabessa Dr	0.16	19	M6695	207B	11	13
Nevis Pl	Trinity Cir	Butler Bay Pl	0.09	19	M6621	207B	6	7
Olive St	Center St	1287' S Church St	0.36	19	M4364	223A	24	29
Orcabessa Dr	Front Hall Rd	Brownstown Dr	0.24	19	M6698	207B	16	18
Palm St	Grapefruit Blvd	Center St	0.22	19	M4374	223A	15	17
Pedro Buff Dr	951' N Maroon Town Rd	Maroon Town Rd	0.18	19	M6703	207B	12	14
Persimmon Ln	Wade St	Sun Swept St	0.17	19	M6359	218	11	13
Petersfield Rd	Ewarton Rd	Orcabessa Dr	0.16	19	M6696	207B	11	13
Port Royal Ave	Jamaica Sands Dr	Hermitage Dr	0.59	19	M6495	207B	40	47
Porus Ct	132' E Luanna Point Dr	Luanna Point Dr	0.03	19	M6702	207B	2	2
Rosa Ave	Rue Marande	Calhoun St	0.44	19	M6193	218	29	34

PROJECT GROUPS	To	From	LENGTH	MD	ROAD #	ROAD BK PG	CONST ONLY (\$ X 1000)	TOTAL COST (\$ X 1000)
----------------	----	------	--------	----	--------	---------------	---------------------------	---------------------------

D5-0009 Slurry Seal of 4th District Roads FY24/25 (Cont.)							Contract Construction	
Rue Chateau	Rue Marne	Rue Montigny	0.11	19	M6738	218	7	8
Rue Marande	748' N Rue Paray	Rue Paray	0.14	19	M6485	218	9	10
Rue Marlene	174' N Rue Chateau	Rue Chateau	0.03	19	M6737	218	2	2
Rue Marne	Ella Ave	Rue Paray	0.10	19	M6739	218	7	8
Rue Montigny	Ella Ave	Rue Chateau	0.07	19	M6736	218	5	6
Rue Paray	Rue Marne	Jackson St	0.22	19	M6484	218	15	17
Saint Annes Bay Dr	Ewarton Rd	Orcabessa Dr	0.16	19	M6694	207B	11	13
Saint Lucia Ct	163' N Port Royal Ave	Port Royal Ave	0.03	19	M6490	207B	2	2
Sandra Dr	570' W Jackson St	Jackson St	0.11	19	M6142	218	7	8
Savanna La Mar Dr	Beadling Rd	Adams St	0.29	19	M6706	207B	19	23
Sombrero Ct	536' W Yucca Ln	Yucca Ln	0.10	19	M6804	207B	7	8
Spalding Dr	Hopewell Ave	Cambridge Ave	0.24	19	M6624	207B	16	19
Sparkey Way	570' N 41st Ave	Easthaven Rd	0.48	19	M6691	207A	32	38
Starlight Ln	Country Club Dr	41st Ave	0.40	19	M10344A	207A	27	32
Sun Swept St	Persimmon Ln	Alvarado Ave	0.08	19	M6355	218	5	6
Tobago Ct	183' N Port Royal Ave	Port Royal Ave	0.03	19	M6491	207B	2	2
Trinity Cir	Nevis Pl	Port Royal Ave	0.19	19	M6493	207B	13	15
Wade St	Persimmon Ln	Rue Paray	0.14	19	M6356	218	9	10
Yucca Ln	Country Club Dr	Calico Glen Dr	1.21	19	M6839	207B	81	97
TOTALS			42.88				2861	3370

D6-0009 Slurry Seal of 4th District Roads FY25/26							Contract Construction	
30th Ave	Rattler Rd	650' E Da Vall Dr	0.39	18	S4767A	182	28	33
Da Vall Dr	30th Ave	1322' S 30th Ave	0.25	18	S4150	182	18	21
Monterey Ave	Ramon Rd	Varner Rd	0.57	18	S4293B	187B	41	48
Rattler Rd	2682' S 30th Ave	30th Ave	0.51	18	M11088A	182	36	42
02nd St	Home Ave	Hammond Rd	0.49	19	M4454	230A	35	41
03rd St	Home Ave	Hammond Rd	0.54	19	M4520	230A	38	45
04th St	Hammond Rd	SH-111	0.41	19	M4236A	230A	29	34
04th St	Dale Kiler Rd	474' W Coahuilla St	0.09	19	M4236B	230A	6	7
05th St	Dale Kiler Rd	Lincoln St	0.49	19	M4204	260A	35	41
06th St	Dale Kiler Rd	Date Palm St	0.23	19	M4483A	230A	17	19
07th St	Home Ave	Date Palm St	0.36	19	M4463	230A	25	30
54th Ave	Grapefruit Blvd	1860' W Grapefruit Blvd	0.35	19	M4208C	219	25	30
54th Ave	Tyler St	Harrison St	1.00	19	S4208C	219	71	83
60th Ave	Polk St	Tyler St	1.00	19	S4591B	223	71	83
62nd Ave	Polk St	Tyler St	0.99	19	S4490B	223	71	83
64th Ave	Lincoln St	1281' E Lincoln St	0.24	19	M4488C	230	17	19
65th Ave	Dale Kiler Rd	Johnson St	0.50	19	M10501A	230A	35	41

PROJECT GROUPS	To	From	LENGTH	MD	ROAD #	ROAD BK PG	CONST ONLY (\$ X 1000)	TOTAL COST (\$ X 1000)
----------------	----	------	--------	----	--------	---------------	---------------------------	---------------------------

D6-0009 Slurry Seal of 4th District Roads FY25/26 (Cont.) Contract Construction

65th Ave	Coahuilla St	Lincoln St	0.16	19	M10501B	230A	11	13
66th Ave	Johnson St	Date Palm St	0.74	19	S4492C	230A	53	62
74th Ave	1730' E Harrison St	Harrison St	0.33	19	M4469	234	23	27
76th Ave	1440' E Harrison St	Harrison St	0.27	19	M4079	241	19	22
Brown St	6th St	2nd St	0.25	19	M4079	230A	18	21
Calle Becerra	Calle Ramos	Calle Silva	0.05	19	M10992A	230A	3	3
Calle Ramos	Calle Becerra	65th Ave	0.06	19	M10991A	230A	5	6
Calle Silva	Calle Becerra	65th Ave	0.06	19	M10990A	230A	5	6
Cielo Ct	410' E Sonrisa Way	Sonrisa Way	0.08	19	M4227	230	6	7
Coahuilla St	65th Ave	2nd St	0.43	19	M4132	230A	31	37
Dale Kiler Rd	478' N 7th St	66th Ave	0.50	19	M4143	230A	36	42
Date Palm St	65th Ave	2nd St	0.43	19	M4146	230A	31	37
Donovan Cir	1015' N Plonski Rd	Plonski Rd	0.19	19	M10497A	230A	14	16
Elaine Cir	413' N Plonski Rd	Plonski Rd	0.08	19	M10500A	230A	6	7
Emilia Way	Teresa Way	Katherine Dr	0.04	19	M9647	230A	3	3
Fernando Cir	370' N Montenegro Dr	Montenegro Dr	0.07	19	M10505A	230A	5	6
Fred Waring Dr	3289' E Adams St	Adams St	0.62	19	S6987B	207B	44	52
Fuchsia Ct	408' E Miravilla Way	Miravilla Way	0.08	19	M4235	230	5	6
Gardenia Ct	568' E Lincoln St	Lincoln St	0.11	19	M4238	230	8	9
Gloria Cir	370' N Montenegro Dr	Montenegro Dr	0.07	19	M10504A	230A	5	6
Hammond Rd	253' N 3rd St	33' N 3rd St	0.04	19	S4257B	230A	3	3
Hammond Rd	154' S Lincoln St	499' S Lincoln St	0.06	19	S4257C	230A	4	5
Higgins Dr	1320' S Airport Blvd	Airport Blvd	0.25	19	M4001	223A	18	21
Home Ave	65th Ave	2nd St	0.05	19	M4268	230A	4	4
Home Ave	65th Ave	7th St	0.09	19	M4268A	230A	6	7
Johnson St	65th Ave	66th Ave	0.50	19	S4280D	230	36	42
Katherine Dr	Johnson St	Emilia Way	0.22	19	M9646	230A	15	17
Las Flores Way	Miravilla Way	64th Ave	0.09	19	M4230	230	6	7
Las Serenas	Sonrisa Way	64th Ave	0.10	19	M4225	230	7	8
Lincoln St	62nd Ave	Hammond Rd	1.78	19	S4304B	230	127	148
Lunaria Ct	409' E Miravilla Way	Miravilla Way	0.08	19	M4237	230	5	6
Mario Cir	370' N Montenegro Dr	Montenegro Dr	0.07	19	M10503A	230A	5	6
Miravilla Way	Gardenia Ct	Las Flores Way	0.14	19	M4234	230	10	11
Monroe St	52nd Ave	2972' S 58th Ave	3.56	19	S4345A	222	35	43
Monroe St	61st Ave	62nd Ave	0.50	19	S4345	222	253	296
Montenegro Dr	Donovan Cir	Wolff Dr	0.18	19	M10502A	230A	13	15
Painted Canyon Ct	418' E Sonrisa Way	Sonrisa Way	0.08	19	M4229	230	6	7
Palomares Cir	380' N Plonski Rd	Plonski Rd	0.07	19	M10498A	230A	5	6
Patricia Ln	Rebeca Rd	Kathrine Ln	0.04	19	M9650	230A	3	3
Plonski Rd	Johnson St	Elaine Cir	0.17	19	M10495A	230A	12	14

PROJECT GROUPS	To	From	LENGTH	MD	ROAD #	ROAD BK PG	CONST ONLY (\$ X 1000)	TOTAL COST (\$ X 1000)
----------------	----	------	--------	----	--------	---------------	---------------------------	---------------------------

D6-0009 Slurry Seal of 4th District Roads FY25/26							Contract Construction	
Polk St	60th Ave	62nd Ave	1.00	19	S4392C	223	71	83
Rebeca Rd	Patricia Ln	Johnson St	0.12	19	M9649	230A	8	9
Sonrisa Way	Las Serenas	Painted Canyon Ct	0.14	19	M4226	230	10	11
Teresa Way	Emilia Way	Patricia Ln	0.09	19	M9648	230A	7	8
Thelma Cir	379' N Plonski Rd	Plonski Rd	0.07	19	M10499A	230A	5	6
Vista Ct	409' E Sonrisa Way	Sonrisa Way	0.08	19	M4228	230	6	7
Wolff Dr	65th Ave	Elaine Cir	0.23	19	M10496A	230A	17	20
			TOTALS	22.86			1626	1901

D7-0009 Slurry Seal of 4th District Roads FY25/26							Contract Construction	
Arbol Rd	Ramon Rd	Haskell Rd	0.05	18	M9197	183A	4	5
Harry Oliver Trl	Haskell Rd	Varner Rd	0.37	18	M4324	187A	28	36
Haskell Rd	Monterey Ave	1103' W Rosemary Ln	0.48	18	M6237	187A	27	37
Rosemary Ln	Ramon Rd	Haskell Rd	0.05	18	M4874A	183A	4	5
Airport Blvd	Van Buren St	Monroe St	2.00	19	S4211A	218	170	211
Airport Blvd	440' E Desert Cactus Dr	Harrison St	2.73	19	S4211C	219	330	388
Grapefruit Blvd	4402' N Church St	312' SE 4th St	6.63	19	M9687A	230A	550	690
Harrison St	82nd Ave	Airport Blvd	14.76	19	M9686	223	1468	1778
			TOTALS	27.07			2581	3150

D5-0056 Washington St							Contract Construction	
Washington St	41st Ave		0.00	19	S4562E	207B	5	6
Washington St	Avenue of the States		0.00	19	S4562F	207B	5	6
Washington St	Country Club Dr		0.00	19	S4562D	207A	5	6
Washington St	Harris Ln		0.00	19	S4562E	207A	5	6
Washington St	Hovley Ln		0.00	19	S4562E	207B	5	6
			TOTALS	0.00			25	30

D3-0071 Whitewater Area Reconst Group							Contract Construction	
Azania Ave	Salton View Rd	Sierra Blvd	0.30	18	M6718	166	413	539
Deronda Ave	Salton View Rd	Sierra Blvd	0.30	18	M6102	166	413	539
Esparta Ave	Salton View Rd	Sierra Blvd	0.30	18	M6103	166	413	539
Pierson Blvd	SH-62	Sierra Blvd	0.38	18	S4541A	166	518	676
Salton View Rd	Pierson Blvd	Esparta Ave	0.23	18	S6100	166	318	416
Sierra Blvd	Pierson Blvd	Esparta Ave	0.23	18	M6101	166	325	421
			TOTALS	1.74			2400	3130



Transportation Improvement Program 2025-2026 Edition
Revenue Source Budget Summaries for Supervisorial District: 4

CODE	SOURCE	ANNUAL BUDGET AMOUNTS (x \$1000)				
		PFY	25/26	26/27	FFY	TOTAL
111	STP - Future Federal Identified/Unfunded			13,116	13,116	26,232
120	Highway Bridge Replacement & Rehabilitation	5,090	3,439	888		9,417
121	HBRR - Identified/Unfunded	1,396	5,477	7,676	22,191	36,740
136	Hwy Infrastructure Program (HIP)			1,175	1,175	2,350
221	Gas Tax/HUTA	6,830	5,722	2,140	1,299	15,991
223	Gas Tax/SB-1	5,514	27,474	24,735	29,923	87,646
226	SB-1 Local Partnership Program			7,132	7,131	14,263
240	SB 821 (Local Transportation Funds)		432			432
256	Active Transportation Program (ATP) - State	560	40	1,144	1,143	2,887
257	STIP Funds - State Only			7,164	7,165	14,329
270	California Natural Resources Agency (CRNA)	964	130			1,094
301	Measure A/Coachella Valley	2,365	2,003	2,381		6,749
302	Measure A/Palo Verde		189	193		382
310	District IV Funds		1,693			1,693
328	Combined Improvement Fund	226	258			484
330	Community Development Block Grant (CDBG)		115			115
333	Housing & Workforce Solutions (HWS)	94	1,590			1,684
340	Transportation Uniform Mitigation Fee (CVAG)	25,421	8,373	57,011	58,258	149,063
370	East County DIF Signal Mitigation Funds	23	541	1,303	365	2,232
374	4th Dist Developer Mitigation Pblc Fac Trust Fnd	274				274
386	Unincorporated Communities Initiative Fund	136	332	487		955
387	American Rescue Plan Act (ARPA)	3,500				3,500
600	Developer Contributions	196	165			361
622	DIF AP2 Maj. Imp. Fnd- Coachella West Area			847		847
634	DIF AP14 Maj. Imp. Fnd- Palo Verde Valley Area	1	79	80	68	228
638	DIF AP18 Maj. Imp. Fnd- Coachella Eastern Area	14				14
703	City of Blythe	79	2,074			2,153
706	City of Cathedral City		27			27
707	City of Coachella	32	162	484	228	906
709	City of Desert Hot Springs		680			680
711	City of Indio	38				38
720	City of Rancho Mirage	91	50			141
815	County Parks District	580	74			654
833	Coachella Valley Water Dist.	232	322			554
990	Miscellaneous	30	418	4,187		4,635
999	Unfunded	1,049	3,174	2,137	170,308	176,668
Grand Totals:		54,735	65,033	134,280	312,370	566,418



**SUPERVISORIAL DISTRICT 5
GILMAN SPRINGS ROAD PHASE 6**



NAME LIMITS	MD CT PL RW	PROJECT# RD BK PG ROAD NBR LEAD AGY LRGR PROJ	FUND SOURCE	FUND SOURCE AMOUNT (x\$1000)	FISCAL YEAR COST (x \$1000)				
					D=Design	E=Environmental			
					C=Construction	R=Right-of-way Acquisition			
DESCRIPTION (Comments)	LENGTH	EW / PW			PFY	25/26	26/27	FFY	
10th St PM: Michael Aguilar Wolfskill Ave to Reservoir Ave 0.74 miles 24 ft/ 24 ft Reconst AC paved road	14 C N N	D40051 96 S5396 RCTD	223	1,178 Total: 1,178	D E C	52 1 1,046	78 1		
12th St PM: Elmer Datuin Reservoir Ave to North Dr 0.71 miles 24 ft/ 24 ft Resurf AC paved road	14 C N N	D40136 99A S5410 RCTD	223	124 387 990 Total: 729	D E C	41 2 653	78 1 33		
13th St PM: Elmer Datuin Reservoir Ave to North Dr 0.84 miles 24 ft/ 24 ft Resurf AC paved road	14 C N N	D40137 99A S5403 RCTD	223	25 387 Total: 875	D C	59 776	40		
Antelope Rd PM: Susan Vombaur Ellis Ave 0.00 miles 0 ft/ 0 ft Install Traffic Signal New TS to be built by developer.	14 C N N	B90952 103 S5012 DEVEL	369	500 Total: 500	C		500		
Apricot Ave PM: Elmer Datuin Lakeview Ave to North Dr 0.52 miles 24 ft/ 24 ft Resurf AC paved road	14 C N N	D40138 99B S5013 RCTD	223	113 387 Total: 613	D E C	55 1 530	27		
Bridge St PM: Alfredo Martinez Ramona Expy to Gilman Springs Rd 2.18 miles 25 ft/ 25 ft Resurf AC paved road	15 C N N	D40065 97 S5033 RCTD	223	2,373 Total: 2,373	D E C			319 78	1,976
Cabazon Beautification Project PM: Dennis Acuna 2 roads 1.80 miles 0 ft/ 0 ft Design and Install Hardscape/Landscape and monuments. Beautify Bonita Ave: Apache Tr - Broadway St and Broadway St: Carmen Ave - Main St	16 C N U	D40119 140A S4070 RCTD	386	800 Total: 800	D E R C	54	69 15 10 326		
Cabazon Connector PM: Alfredo Martinez Hathaway St @ Westward to Apache Trail 3.50 miles 0 ft/ 40 ft Const paved road south of I-10 Partly within the City of Banning. Formerly known as I-10 Bypass.	16 C Y Y	B70776 139 RCTD	221	8,373 257 8,800 260 2,449 300 469 347 981 349 8,000 640 361 999 99,800 Total: 129,233	D E R C	1,835 4,177	2,900 602	2,750 600 5,000	6,245 324 5,000 99,800
Cedar Ave PM: Alfredo Martinez Ramona Expy to Chicago Ave 0.57 miles 42 ft/ 42 ft Resurf AC paved road	15 C N U	D20089 107A S5386 RCTD	223	773 Total: 773	D E C				107 6 660



NAME LIMITS	LENGTH	EW / PW	MD CT PL RW	PROJECT# RD BK PG ROAD NBR LEAD AGY LRGR PROJ	FUND SOURCE	FUND SOURCE AMOUNT (x\$1000)	FISCAL YEAR COST (x \$1000)				
							D=Design	E=Environmental			
							C=Construction	R=Right-of-way Acquisition			
DESCRIPTION (Comments)							PFY	25/26	26/27	FFY	
Cherry Ave/Cougar Way PM: Mike Heath Cougar Way to Brookside Ave 0.56 miles 12 ft/ 12 ft Resurf AC paved road Resurf Cougar Way from Cherry Ave to 0.06 mi W of Cherry Ave			16 C N N	D40066 90 S4124A RCTD	223 702 Total:	605 13 618	D E C	175 2 6	5 2 428		
							223				Gas Tax/SB-1 City of Beaumont
Chip Seal of 5th District roads in FY25/26 PM: Eric Lohr various roads 11.67 miles 0 ft/ 0 ft Chip Seal See list of roads at end of district.			00 DL N N	D60005 RCTD	223 Total:	496 496	C		496		
							223				Gas Tax/SB-1
Chip Seal of 5th District roads in FY26/27 PM: Eric Lohr various roads 11.89 miles 0 ft/ 0 ft Chip Seal See list of roads at end of district.			00 DL N N	D70005 RCTD	223 Total:	438 438	C			438	
							223				Gas Tax/SB-1
Citrus Ave PM: Eric Lohr Dunlap Dr to Foothill Ave 0.50 miles 27 ft/ 27 ft Reconst AC paved road			14 DL N N	D30068 62 S5064 RCTD	223 Total:	453 453	D E C		1 1 451		
							223				Gas Tax/SB-1
Contour Ave PM: Michael Aguilar 11th St to Hansen Ave 0.35 miles 24 ft/ 24 ft Reconst AC paved road			14 C N N	D50020 99B S5071 RCTD	223 386 Total:	47 300 347	D E C	51 1	5 1 289		
							223				Gas Tax/SB-1
							386				Unincorporated Communities Initiative Fund
Curb Ramps of 5th District FY24/25 PM: Elmer Datuin various locations 0.00 miles 0 ft/ 0 ft Upgrade existing curb ramps to ADA standards.			00 C N N	D50015 RCTD	223 Total:	435 435	D E C	27 1		21	
							223				Gas Tax/SB-1
Devonshire Ave PM: Alfredo Martinez California Ave to Warren Rd 0.80 miles 14 ft/ 14 ft Resurf AC paved road			15 C N N	D40068 104 S5098A RCTD	223 Total:	513 513	D E C			71 4 438	
							223				Gas Tax/SB-1
Devonshire Ave PM: Susan Vombaur Warren Rd 0.00 miles 24 ft/ 49 ft Install traffic signal and widen road to add LT lane on all approaches & RT lane on SB & WB. City of Hemet is the lead agency. Only County's cost share is shown.			15 C N N	D50018 104 S5098A CO HEM	221 369 Total:	128 127 255	D C			20 235	
							221				Gas Tax/HUTA
							369				West County DIF Signal Mitigation Funds
El Nido Ave - Phase 2 PM: Susan Vombaur Placentia Ave to Walnut St 0.25 miles 24 ft/ 38 ft Const curb, gutter, and sidewalk on east side			14 C Y Y	D00024 59 M5112 RCTD	221 Total:	933 933	D E R C	102 22	4		12 3 75 715
							221				Gas Tax/HUTA
Elm St PM: Azan Junaid S'ly Carmen Ave 0.20 mi 0.00 miles 0 ft/ 44 ft Const protective slab over MWD pipe and acquire road easement.			16 C Y Y	C50087 140B M6841 RCTD	221 Total:	1,265 1,265	D E R C	311 2 11 292		649	
							221				Gas Tax/HUTA



NAME LIMITS	LENGTH	EW / PW	MD CT PL RW	PROJECT# RD BK PG ROAD NBR LEAD AGY LRGR PROJ	FUND SOURCE	FUND SOURCE AMOUNT (x\$1000)	FISCAL YEAR COST (x \$1000)				
							D=Design	E=Environmental			
							C=Construction	R=Right-of-way Acquisition			
DESCRIPTION (Comments)							PFY	25/26	26/27	FFY	
Esperanza Ave PM: Michael Aguilar San Gorgonio River to W'ly 0.02 miles 0 ft/ 0 ft Prepare Hydrology Study at bridge crossing County Bridge #M8340			16 C N N	D20055 147A M4193 RCTD	221 Total:	160 160	D 221	148 Gas Tax/HUTA	12		
Fairview Ave PM: Alfredo Martinez SH-74 to S'ly Sopwith Dr 0.08 mi 0.60 miles 49 ft/ 49 ft Resurf AC paved road			15 C N N	D40069 112A S5123A RCTD	223 Total:	1,097 1,097	D E C 223				152 9 936 Gas Tax/SB-1
Foothill Ave PM: Eric Lohr Nuevo Rd to Orange Ave 1.00 miles 0 ft/ 26 ft Const AC paved road			14 DL N U	D60025 62 S5134 RCTD	221 Total:	1,726 1,726	D E R C 221		198 15 5 1,508		
Gibson Ave PM: Michael Aguilar Nuevo Rd to 11th St 0.59 miles 24 ft/ 24 ft Reconst AC paved road			14 C N N	D50039 99B M5147 RCTD	223 386 Total:	521 600 1,121	D E C 223 386	51 1,069	1 1,069		
Gilman Springs Rd PM: Alfredo Martinez SR-79 to SR-60 9.73 miles 26 ft/ 48 ft Widen AC paved road from 2 to 4 lanes Costs shown reflect a portion of PA&ED only.			15 C N Y	D40121 98 S5924A RCTD	346 Total:	1,000 1,000	D E 346		411 251	200 138	
Gilman Springs Rd PM: Alfredo Martinez Alessandro Blvd to Moreno Valley City Line 0.80 miles 36 ft/ 36 ft Reconst AC paved road			15 C N N	D60053 87 S5924C RCTD	223 Total:	2,153 2,153	D E C 223		191 10		1,952
Gilman Springs Rd Bridge PM: Umer Ahmed Potrero Creek 0.28 miles 39 ft/ 50 ft Bridge Replacement Replacement of State Bridge No. 56C0523.			15 C Y N	C50059 98 RCTD	120 121 221 999 Total:	797 8,537 1,210 2,179 12,723	D E R C 120 121 221 999	794 502 130 25	924 306 450 25	440 48 125 8,811	
Gilman Springs Rd Phase 6 PM: Alfredo Martinez SE'ly Alessandro 1.70 mi to SE'ly Bridge St 1 mi 4.30 miles 26 ft/ 40 ft Widen shoulders & add painted median Formerly known as Phase 4a			15 C Y Y	C20161 80 S5924B RCTD	134 221 223 300 328 630 Total:	20,315 2,992 6,190 3,505 413 191 33,606	D E R C 134 221 223 300 328 630	3,401 2,200 2,710 23,188	2,107		
Gilman Springs Rd Phase 6 Revegetation PM: Jan Bulinski SE'ly Alessandro 1.70 mi to SE'ly Bridge St 1.0 mi 4.30 miles 0 ft/ 0 ft Restore vegetation after construction of project # C20161			15 C N N	D50073 80 RCTD	223 Total:	1,602 1,602	D E R C 223		50 20 113 349	99 250	71 650



NAME LIMITS	LENGTH	EW / PW	MD CT PL RW	PROJECT# RD BK PG ROAD NBR LEAD AGY LRGR PROJ	FUND SOURCE	FUND SOURCE AMOUNT (x\$1000)	FISCAL YEAR COST (x \$1000)			
							D=Design	E=Environmental		
							C=Construction	R=Right-of-way Acquisition		
DESCRIPTION (Comments)							PFY	25/26	26/27	FFY
Gilman Springs Rd, Phase 7 PM: Alfredo Martinez SE'ly Bridge St 1.00 mi to SH-79 2.20 miles 32 ft/ 52 ft Widen shoulders & add painted median Formerly known as phase 4b	15 C Y Y	C80080 98 S5924A RCTD	221 999	53 23,939	Total: 23,992	D E R C	3 30	10	10	2,700 1,239 2,000 18,000
Lakeview Ave PM: Alfredo Martinez Nuevo Rd to Ramona Expy 2.98 miles 29 ft/ 29 ft Resurf AC paved road	14 C N N	D40100 96 S5216 RCTD	223	3,908	Total: 3,908	D E C			442 20	98 10 3,338
Lakeview Ave E PM: Michael Aguilar Hansen Ave to 6th St 0.31 miles 23 ft/ 23 ft Reconst AC paved road	14 C N N	D40056 96 M7261 RCTD	223	506	Total: 506	D E C	34	38 2		432
Lakeview/Nuevo Beautification Project PM: Cesar Tolentino Various locations 0.00 miles 0 ft/ 0 ft Enhance roadside features of various entry points into the communities	14 C N U	D50071 96 RCTD	386	550	Total: 550	D E R C		70 10 2 468		386 Unincorporated Communities Initiative Fund
Lemon Ave PM: Eric Lohr Dunlap Dr to Foothill Ave 0.50 miles 25 ft/ 25 ft Reconst AC paved road	14 DL N N	D30069 62 M5219 RCTD	223	420	Total: 420	D E C		1 1 418		
Lincoln Ave PM: Alfredo Martinez SH-74 to Palm Ave 0.24 miles 41 ft/ 41 ft Resurf AC paved road	15 C N N	D40083 152B M5221 RCTD	223	461	Total: 461	D E C				64 4 393
Live Oak Canyon Rd PM: Mike Heath San Timoteo Canyon Rd to E'ly 0.10 mi 0.10 miles 22 ft/ 22 ft Reconst AC road approaches to Railroad Crossing	16 C N N	D50060 087 S4308 RCTD	221 223	5 440	Total: 445	D E C	43 2	37 3 360		
Merrell Ave PM: Eric Lohr Lakeview Ave to Rosary Ave 0.12 miles 26 ft/ 26 ft Reconst AC paved road	14 DL N N	D40057 99A M5255 RCTD	223	114	Total: 114	D E C		1 1 112		
Mid County Parkway PM: Alfredo Martinez E'ly Rider St 1.0 mi to Warren Rd 8.20 miles 49 ft/ 76 ft Provide oversight for RCTC project County participation limited to an advisory capacity along with a financial contribution to construction.	14 C N U	D30079 96 S5501B RCTC	221	1,691	Total: 1,691	D E C	357 1	33	1,100	100 100
New Chicago Ave PM: Mike Heath SH-74 to Lincoln Ave 0.27 miles 42 ft/ 42 ft Resurf AC paved road	15 C Y N	D10066 112B M5063 RCTD	223	1,235	Total: 1,235	D E C	156 2	34 3	1,040	



NAME LIMITS	LENGTH	EW / PW	MD CT PL RW	PROJECT# RD BK PG ROAD NBR LEAD AGY LRGR PROJ	FUND SOURCE	FUND SOURCE AMOUNT (x\$1000)	FISCAL YEAR COST (x \$1000)						
							D=Design	E=Environmental					
							C=Construction	R=Right-of-way Acquisition					
DESCRIPTION (Comments)							PFY	25/26	26/27	FFY			
North Dr PM: Elmer Datuin Nuevo Rd to Lakeview Ave 1.04 miles Resurf AC paved road	32 ft/ 32 ft		14 C N N	D40140 99B S5284 RCTD	387 Total:	856 856	D E C	40 2 774	40				
							387 American Rescue Plan Act (ARPA)						
Nuevo Rd PM: Alfredo Martinez Menifee Rd to Montgomery Ave 1.70 miles Resurf AC paved road	34 ft/ 34 ft		14 C N N	D40114 99A S5285B RCTD	223 Total:	2,112 2,112	D E C		300 12		1,800		
							223 Gas Tax/SB-1						
Nuevo Rd PM: Umer Ahmed Dunlap Dr to Menifee Rd 2.00 miles Widen AC paved road from 2 to 4 lanes Costs shown reflect a portion of PA&ED only.	26 ft/ 48 ft		14 C N Y	D40120 62 S5285B RCTD	346 Total:	500 500	D E R	8 7	240 40 5	167 33			
							346 TUMF - Central zone (WRCOG)						
Nuevo Rd Bridge PM: Umer Ahmed San Jacinto River 0.05 miles Reconst 2-lane bridge Bridge No. 56C0004.	30 ft/ 53 ft		14 C Y U	C60092 99A S5285B RCTD	120 121 221 999 Total:	925 5,308 808 1,281	D E R C	801 225	510 177	325 70 45	53 45 110 5,961		
							120 Highway Bridge Replacement & Rehabilitation 121 HBRR - Identified/Unfunded 221 Gas Tax/HUTA 999 Unfunded						
Oak Glen Rd PM: Alfredo Martinez Orchard St to S.B. County Line 2.11 miles Resurf AC paved road	32 ft/ 32 ft		16 C Y N	B70735 90A S4356 RCTD	221 223 Total:	87 2,840 2,927	D E C	466 6 5	11 3 2,436				
							221 Gas Tax/HUTA 223 Gas Tax/SB-1						
Orchard St PM: Alfredo Martinez Nancy Ave to Beaumont Ave 0.72 miles Resurf AC paved road	36 ft/ 36 ft		16 C N U	D20081 90B S4368B RCTD	223 Total:	639 639	D E C				88 5 546		
							223 Gas Tax/SB-1						
Orchard St Bridge PM: Umer Ahmed San Gorgonio Creek 0.01 miles Paint Steel Structure Bridge in Cherry Valley. State Bridge No. 56C0243.	0 ft/ 0 ft		16 C N N	D20103 90B M4368 RCTD	121 221 Total:	581 75 656	D E R C		50 27	59 24 25 73	25 373		
							121 HBRR - Identified/Unfunded 221 Gas Tax/HUTA						
Palm Ave PM: Alfredo Martinez Fairview Ave to E'ly Lincoln Ave 0.37 mi 0.89 miles Resurf AC paved road	29 ft/ 29 ft		15 C N N	D40084 152B M5301 RCTD	223 Total:	1,238 1,238	D E C				171 10 1,057		
							223 Gas Tax/SB-1						
Pico Ave PM: Alfredo Martinez Ellis Ave to San Jacinto Ave 1.03 miles Resurf AC paved road	24 ft/ 24 ft		14 C N N	D40101 99C S5312 RCTD	223 Total:	1,409 1,409	D E C		200 9 1,200				
							223 Gas Tax/SB-1						
Poppet Flats Rd PM: Alfredo Martinez SH-243 to SW'ly SH-243 1.34 mi 1.34 miles Resurf AC paved road	24 ft/ 24 ft		16 C N N	D20086 150 S4701 RCTD	223 Total:	1,416 1,416	D E C				195 11 1,210		
							223 Gas Tax/SB-1						



NAME LIMITS	LENGTH	EW / PW	MD CT PL RW	PROJECT# RD BK PG ROAD NBR LEAD AGY LRGR PROJ	FUND SOURCE	FUND SOURCE AMOUNT (x\$1000)	FISCAL YEAR COST (x \$1000)				
							D=Design	E=Environmental			
							C=Construction	R=Right-of-way Acquisition			
DESCRIPTION (Comments)							PFY	25/26	26/27	FFY	
San Timoteo Cyn Rd PM: Alfredo Martinez Redlands Blvd to E'ly Redlands Blvd 5.3 mi 5.30 miles 24 ft/ 24 ft Resurf AC paved road	16 C N U	D20079 87 S4440B RCTD	223	3,940	D E C						544 31 3,365
Slurry Seal of 5th District roads FY24/25 PM: Elmer Datuin various roads 22.91 miles 0 ft/ 0 ft Slurry Seal See list of roads at end of district.	00 C N N	D50010 RCTD	223 300 701 702 710 735 990 Total:	537 1,776 10 61 25 40 25	D E C	35 1 2,053		385			
Slurry Seal of 5th District roads FY25/26 PM: Elmer Datuin various roads 7.61 miles 0 ft/ 0 ft Slurry Seal See list of roads at end of district.	00 C N N	D60010 RCTD	223 300 990 Total:	94 585 25	D E C	27 1 7		2 667			
Slurry Seal of 5th District roads FY26/27 PM: Elmer Datuin various roads 3.66 miles 0 ft/ 0 ft Slurry Seal See list of roads at end of district.	00 C N N	D70010 RCTD	223 300 990 Total:	45 314 25	D E C			17 1 5		361	
Stalder Ave PM: Elmer Datuin Ramona Ave to Lakeview Ave 0.15 miles 22 ft/ 22 ft Resurf AC paved road	14 C N N	D40139 99A M5382 RCTD	223 387 Total:	63 150	D C	33 170		10			
State St PM: Mike Heath S'ly Record Rd 0.31 mi to N'ly Record Rd 0.26 mi 0.56 miles 32 ft/ 32 ft Resurf AC paved road	15 C N U	D20100 101 M5922 CO SJ	223 Total:	475 475	D E C	31 1					49 4 390
Sunset Ave PM: Eric Lohr Dunlap Dr to Foothill Ave 0.50 miles 26 ft/ 26 ft Reconst AC paved road	14 DL N N	D30070 62 M5392 RCTD	223 Total:	435 435	D E C			1 1 433			

This page intentionally left blank.

PROJECT GROUPS	To	From	LENGTH	MD	ROAD #	ROAD BK PG	CONST ONLY (\$ X 1000)	TOTAL COST (\$ X 1000)
----------------	----	------	--------	----	--------	---------------	---------------------------	---------------------------

D6-0005 Chip Seal of 5th District Roads FY25/26								by Day Labor
Bellflower Ave	Brookside Ave	Dutton St	0.88	16	M4062	91	45	45
Cherry Ave	International Park Rd	Brookside Ave	1.13	16	S4124A	90	61	61
Dutton St	Bellflower Ave	Noble St	0.97	16	M4169	90B	40	40
Grand Ave	167' W Martin Ln	Bellflower Ave	1.24	16	M4249	90	52	52
High St	Bellflower Ave	Noble St	0.96	16	M4262	90B	37	37
Lincoln St	1310' W Noble St	Bellflower Ave	1.24	16	M4303	90	49	49
Live Oak Ave	Orchard St	Cherry Valley Blvd	0.50	16	S4307	90B	19	19
Mary Ln	Sunny Slope Ave	Cherry Ave	0.12	16	M6294	90	5	5
Nancy Ave	Orchard St	Brookside Ave	1.00	16	S4351	90B	40	40
Noble St	Orchard St	Brookside Ave	1.01	16	M4355	90	57	57
Sunnyslope Ave	262' S Mary Ln	Brookside Ave	0.43	16	M4505	90	11	11
Union St	Vineland Ave	Brookside Ave	0.74	16	M4552A	90	29	29
Vineland St	Noble St	Avenida Miravilla	0.45	16	M4560	90B	17	17
Winesap Ave	695' N Dutton St	Brookside Ave	1.00	16	S4572	90	34	34
			TOTALS	11.67			496	496

D7-0005 Chip Seal of 5th District Roads FY26/27								by Day Labor
Agnes St	Carmen Ave	Blanche Ave	0.10	16	M6859	140A	3	3
Almond St	Bonita Ave	Esperanza Ave	0.75	16	M4008	140A	26	26
Aloma Dr	Broadway St	Brett Rd	0.75	16	M4617	140A	28	28
Ana Maria St	Bonita Ave	Carmen Ave	0.25	16	M6843	140A	9	9
Blanche Ave	Magnolia St	Agnes St	0.10	16	M6858	140A	3	3
Bonita Ave	Elm St	Apache Trl	3.01	16	S4070	140B	132	132
Broadway St	475' N Main St	Main St	0.09	16	M4076	140A	5	5
Cabazon St	Carmen Ave	Dolores Ave	0.25	16	M6844	140A	9	9
Carmen Ave	Broadway St	Agnes St	1.11	16	M4119	140A	35	35
Carmen Ave	Almond St	Cabazon St	0.22	16	M4119	140A	7	7
Citrus St	361' N Main St	Main St	0.07	16	M4128	140A	3	3
Dale Ct	357' W Magnolia St	Magnolia St	0.07	16	M6948	140A	3	3
Dolores Ave	Almond St	Broadway St	0.50	16	M4164	140A	16	16
Esperanza Ave	800' E Almond St	Orange St	1.15	16	S4193	140A	38	38
Fuller Ave	Pine St	Orange St	0.12	16	M4564	140A	4	4
Magnolia St	Bonita Ave	Dolores Ave	0.49	16	S4319	140A	15	15
Manzanillo St	Carmen Ave	Dolores Ave	0.24	16	M6847	140A	9	9
Marino St	Carmen Ave	Dolores Ave	0.25	16	M6845	140A	9	9
Mission St	Carmen Ave	Dolores Ave	0.25	16	M6846	140A	9	9
Morongo Trl	Railroad Ave	Bonita Ave	0.46	16	S4707	139	16	16
Mountain View Ave	Pine St	Orange St	0.12	16	M4563	140A	4	4
Orange St	Bonita Ave	Esperanza Ave	0.75	16	M4366	140A	25	25

PROJECT GROUPS	To	From	LENGTH	MD	ROAD #	ROAD BK PG	CONST ONLY (\$ X 1000)	TOTAL COST (\$ X 1000)
----------------	----	------	--------	----	--------	---------------	---------------------------	---------------------------

D7-0005 Chip Seal of 5th District Roads FY26/27 (Cont.)								by Day Labor
Pine St	600' S Carmen Ave	Carmen Ave	0.11	16	M4565	140A	4	4
Rafael St	Bonita Ave	Carmen Ave	0.25	16	M6842	140A	9	9
Ramona St	2300' W Citrus St	Citrus St	0.44	16	M4398	140A	17	17
			TOTALS	11.89			438	438

D5-0010 Slurry Seal of 5th District Roads FY24/25								Contract Construction
Andalucia Dr	288' N Hacienda St	Hacienda St	0.05	15	M7223	112A	5	6
Aquatic Way	Masonic Dr	Seal Rock Ct	0.05	15	M5032	107	5	6
Auld St	Charlton Ave	Babcock Ave	0.21	15	M7539	112A	20	26
Babcock Ave	1090' E Auld St	Auld St	0.21	15	M7538	112A	20	23
Battery Ct	463' S Berkley Ave	Berkley Ave	0.09	15	M5015	107	8	9
Bellview St	Parkway Ave	Babcock Ave	0.17	15	M7542	112A	16	18
Benjamin St	424' E Wagner Way	Wagner Way	0.08	15	M7550	112A	8	9
Berkley Ave	Wagner Way	Lake St	0.30	15	M5024	107	28	33
Charlton Ave	Lake St	Ramona Expy	0.41	15	M5060	107	38	44
Erma Ct	Benjamin St	Charlton Ave	0.04	15	M7540	112A	4	5
Etna Ct	154' E Bellview St	Bellview St	0.03	15	M7545	112A	3	4
Hacienda St	153' E New Chicago Ave	Andalucia Dr	0.11	15	M7222	112B	10	12
Laguna Honda Rd	Woodside Ct	Victorian Dr	0.13	15	M5107	107	12	14
Lake St	1980' N Charlton Ave	Charlton Ave	0.38	15	M5215B	107	36	42
Lincoln Ave	1446' W Ramona Expy	Ramona Expy	0.27	15	M5222	112A	25	28
Masonic Dr	Steiner Dr	Aquatic Way	0.20	15	M5035	107	19	22
Newman Ave	123' E Wagner Way	Wagner Way	0.02	15	M7548	112A	2	2
Parkway Ave	Bellview St	Auld St	0.09	15	M7537	112A	8	9
Quincy Ct	223' E Wagner Way	Wagner Way	0.04	15	M7549	112A	4	5
Rockford St	Parkway Ave	Babcock Ave	0.16	15	M7647	112A	15	18
Sampson Ct	121' E Rockford St	Rockford St	0.02	15	M7543	112A	2	2
Sandy Ct	215' E Rockford St	Rockford St	0.04	15	M7544	112A	4	4
Sansome St	Berkley Ave	Charlton Ave	0.24	15	M5092	107	23	26
Seal Rock Ct	1128' E Lake St	Lake St	0.21	15	M5030	107	20	23
Shaler St	Babcock Ave	Lincoln Ave	0.02	15	M7546	112A	2	2
Steiner Dr	Charlton Ave	Masonic Dr	0.30	15	M5036	107	28	33
Telegraph Hill Ct	418' S Victorian Dr	Victorian Dr	0.08	15	M5105	107	8	9
Turk Ct	179' E Sansome St	Sansome St	0.03	15	M5007	107	3	3
Victorian Dr	Steiner Dr	Battery Ct	0.14	15	M5101	107	13	15
Wagner Way	Berkley Ave	Benjamin St	0.19	15	M7547	112A	18	20
Baldi Ct	515' W Noble St	Noble St	0.10	16	M6995	90B	9	10
Woodside Ct	456' W Laguna Honda Rd	Laguna Honda Rd	0.09	15	M5111	107	8	9
Beauview Dr	Oak View Ln	Oak Creek Rd	0.25	16	M3187	90A	23	26
Bing Pl	245' E Napoleon St	Napoleon St	0.05	16	M6536	90B	5	6

PROJECT GROUPS	To	From	LENGTH	MD	ROAD #	ROAD BK PG	CONST ONLY (\$ X 1000)	TOTAL COST (\$ X 1000)
----------------	----	------	--------	----	--------	---------------	---------------------------	---------------------------

D5-0010 Slurry Seal of 5th District Roads FY24/25 (Cont.) Contract Construction

Bonita Dr	Rancho Dr / N	Rancho Dr / S	0.43	16	M4725	90A	40	46
Brookside Ave	4588' E Union St	661' E Union St	0.74	16	S4078A	90	69	79
Cherry Oak Canyon Rd	714' NW Oak Creek Rd	Oak Creek Rd	0.14	16	M3184	90A	13	15
Cherry Oak Rd	Oak Creek Rd	Oak Glen Rd	0.20	16	M3189	90A	19	21
Cherry Tree Rd	699' E Rancho Dr	Rancho Dr	0.13	16	M3186	90A	12	14
Cherry Valley Blvd	Bellflower Ave	Highland Springs Ave	0.44	16	S4574D	91	41	47
Delicious Ln	622' S Lincoln St	Lincoln St	0.12	16	M6620	90	11	12
El Monte Dr	636' N Grand Ave	Grand Ave	0.12	16	M4735	90	11	12
Fairview Dr	200' N Lincoln St	Lincoln St	0.04	16	M6684	90	4	4
Highland Springs Ave	Cherry Valley Blvd	17th St	0.56	16	S4264C	91	53	61
Irene St	631' E Broadway St	Broadway St	0.12	16	M6848	140A	11	12
Kenneth Ct	346' E Ralph Rd	Ralph Rd	0.07	16	M6633	90B	7	8
Lambert Pl	245' E Napoleon St	Napoleon St	0.05	16	M6535	90B	5	6
Lewis Ct	348' E Ralph Rd	Ralph Rd	0.07	16	M6632	90B	7	8
Live Oak Canyon Rd	10850' E San Timoteo Canyon Rd	San Timoteo Canyon Rd	2.04	16	S4308	87	191	219
Main St	I-10 E/B Ramp	Fern St	0.09	16	S6654	140A	8	9
Main St W/B	Fern St	Morongo Trl	1.60	16	S6654	140A	150	172
Napoleon St	632' N High St	High St	0.12	16	M6534	90B	11	13
Oak Creek Rd	2407' N Beauview Dr	668' S Beauview Dr	0.58	16	M3188	90A	54	62
Oak View Ln	1514' W Oak Creek Rd	Oak Creek Rd	0.29	16	M3185	90A	27	31
Pippin Way	257' E Delicious Ln	Delicious Ln	0.05	16	M6618	90	5	6
Princeton Cir	340' W Noble St	Noble St	0.06	16	M11352A	90	6	7
Railroad Ave E/B	I-10 E/B Ramps	Morongo Trail	1.71	16	M6719	140B	160	184
Ralph Rd	636' N Vineland St	Vineland St	0.12	16	M6634	90B	11	12
Rancho Dr	Bonita Dr	Oak Glen Rd	0.76	16	M4622	90B	71	82
Redlands Blvd	11997' S San Timoteo Canyon Rd	San Timoteo Canyon Rd	2.27	16	S5332	87	213	246
Rome Beauty Way	255' E Delicious Ln	Delicious Ln	0.05	16	M6619	90	5	6
San Timoteo Canyon Rd	Redlands Blvd	1239' W Live Oak Canyon Rd	1.23	16	S4440A	87	115	132
Seminole Dr	Main St	Malki Rd	3.19	16	S4675	139	299	345
Sky Ln	Orchard St	View Dr	0.07	16	M6272	90B	7	8
Star Ln	Orchard St	View Dr	0.07	16	M6273	90B	7	8
Tokay St	1037' E Oak Glen Rd	Oak Glen Rd	0.20	16	M4537	90B	19	22
View Dr	382' W Star Ln	Star Ln	0.07	16	M6274	90B	7	8
Calle De Las Flores	Snow View Dr	Clearwater Way	0.31	18	M4949	149A	29	34
			TOTALS	22.91			2150	2474

D6-0010 Slurry Seal of 5th District Roads FY25/26 Contract Construction

12th St	11th St	North Dr	0.61	14	M5410	99B	47	56
Banner St	Apricot Ave	13th St	0.32	14	M7910	99B	25	30
Bell Ave	10th St	11th St	0.52	14	S5021	96	40	48

PROJECT GROUPS	To	From	LENGTH	MD	ROAD #	ROAD BK PG	CONST ONLY (\$ X 1000)	TOTAL COST (\$ X 1000)
----------------	----	------	--------	----	--------	---------------	---------------------------	---------------------------

D6-0010 Slurry Seal of 5th District Roads FY25/26 (Cont.) Contract Construction

Birdy Ct	540' E Olivas Ave	Olivas Ave	0.10	14	M5497	99A	8	9
Crown Princess Ct	359' N Elvira Dr	623' S Elvira Dr	0.19	14	M10578A	99A	14	17
Delta Dr	Wren Dr	North Dr	0.24	14	M7681	99B	19	23
Elvira Dr	Rosary Ave	Ramona Ave	0.24	14	M5349	99A	18	22
Flag Pole Ct	147' E Banner St	Banner St	0.03	14	M7912	99B	2	3
Garden Dr	13th St	Nuevo Rd	0.22	14	M5141	99B	17	21
Harley Ct	538' E Olivas Ave	Olivas Ave	0.10	14	M5496	99A	8	9
Jarrell Ct	541' E Olivas Ave	Olivas Ave	0.10	14	M5495	99A	8	9
Little Ranch Ct	165' N Penasco Cir	Penasco Cir	0.03	14	M9899	99C	2	2
Mac Arthur Dr	1336' N 12th St	12th St	0.25	14	M9252	99B	19	23
Macheka Dr	Penasco Cir	Mirileste Dr	0.08	14	M7671	99C	6	7
Merrell Ave	624' E Garden Dr	Garden Dr	0.12	14	M5255A	99A	9	11
Mirileste Dr	2690' SW Menifee Rd	Menifee Rd	0.51	14	M7121	99C	39	44
Olivas Ave	Nuevo Rd	Central Ave	0.50	14	M5290	99A	38	46
Pablo St	193' S Via Santana	Via Santana	0.04	14	M7670	99C	3	3
Palomar Rd	San Jacinto Ave	Via Santana	0.02	14	M5450C	99C	2	3
Pasito St	443' E Mirileste Dr	Mirileste Dr	0.08	14	M7669	99C	6	7
Penasco Cir	Mirileste Dr / S	Porter St	0.45	14	M7120	99C	35	42
Porter St	Central Ave	3233' SW Central Ave	0.61	14	M5488	99C	47	56
Ramona Ave	Nuevo Rd	Central Ave	0.50	14	S5328	99A	38	46
Rebel Ct	332' E Banner St	Banner St	0.06	14	M7911	99	5	6
Rosary Ave	Nuevo Rd	Central Ave	0.50	14	M5345	99A	38	46
Uller Ln	518' E Olivas Ave	Olivas Ave	0.10	14	M5498	99A	8	9
Via Santana	148' N Mirileste Dr / N	Porter St	0.71	14	M7122	99	55	68
Westbrook Dr	624' E Garden Dr	Garden Dr	0.12	14	M5930	99B	9	12
Wolfgram Dr	643' W Yucca Ave	Yucca Ave	0.12	14	M5022	96	9	12
Wren Dr	12th St	Delta Dr	0.14	14	M7682	99B	11	14
			TOTALS	7.61			585	704

D7-0010 Slurry Seal of 5th District Roads FY26/27 Contract Construction

Basil Ln	Butterfly Dr	County Line Rd	0.24	16	M9323	90A	21	25
Butterfly Dr	1644' E Meadow View Ln	Meadow View Ln	0.31	16	M4044	90A	27	34
Comanche Ct	412' NE Meadow View Ln	Meadow View Ln	0.08	16	M9327	90A	7	8
County Line Rd	Marble Dr	Basil Ln	0.24	16	M9328	90A	21	25
Covered Wagon Ct	411' S Finch Dr	Finch Dr	0.08	16	M9321	90A	7	8
Finch Dr	Ironwood Dr	Basil Ln	0.29	16	M9319	90A	25	30
Hummingbird Ct	542' SW Meadow View Ln	Meadow View Ln	0.10	16	M4041	90A	9	11
Ironwood Dr	Finch Dr	800' N Finch Dr	0.15	16	M9316	90A	13	16
Marble Dr	Finch Dr	County Line Rd	0.10	16	M9320	90A	9	12

PROJECT GROUPS	To	From	LENGTH	MD	ROAD #	ROAD BK PG	CONST ONLY (\$ X 1000)	TOTAL COST (\$ X 1000)
----------------	----	------	--------	----	--------	---------------	---------------------------	---------------------------

D7-0010 Slurry Seal of 5th District Roads FY26/27 (Cont.) Contract Construction

Meadow View Ln	Comanche Ct	Pine View Dr	0.61	16	M4042	90A	52	63
Misty Meadow Dr	Meadow View Ln	Shadow Valley Ln	0.12	16	M4040	90A	10	13
Mustard Seed Dr	Butterfly Dr	Meadow View Ln	0.21	16	M9326	90A	18	22
Pine View Dr	1401' NE Shadow Valley Ln	Shadow Valley Ln	0.27	16	M4037	90A	23	28
Pomo Ct	474' N Meadow View Ln	Meadow View Ln	0.09	16	M9325	90A	7	9
Shadow Valley Ln	Misty Meadow Dr	Pine View Dr	0.21	16	M4038	90A	18	22
Shady Ct	239' NW View Dr	View Dr	0.05	16	M4034	90A	4	5
Staghorn Ct	302' S Finch Dr	Finch Dr	0.06	16	M9322	90A	5	6
Toucan Ct	265' W Meadow View Ln	Meadow View Ln	0.05	16	M9324	90A	4	5
View Dr	425' SW Woodcrest Dr	486' NE Woodcrest Dr	0.17	16	M4035	90A	15	19
Wildflower Ln	Meadow View Ln	Shadow Valley Ln	0.15	16	M4039	90A	13	16
Woodcrest Dr	View Dr	Pine View Dr	0.08	16	M4036	90A	6	7
TOTALS			3.66				314	384

This page intentionally left blank.




Transportation Improvement Program 2025-2026 Edition
Revenue Source Budget Summaries for Supervisorial District: 5

CODE	SOURCE	ANNUAL BUDGET AMOUNTS (x \$1000)				
		PFY	25/26	26/27	FFY	TOTAL
120	Highway Bridge Replacement & Rehabilitation	2,294	17			2,311
121	HBRR - Identified/Unfunded	488	694	622	15,557	17,361
134	Highway Safety Improvement Program (HSIP) -	18,389	1,926			20,315
221	Gas Tax/HUTA	6,988	3,838	917	8,920	20,663
223	Gas Tax/SB-1	8,406	14,970	6,246	22,482	52,104
257	STIP Funds - State Only			4,400	4,400	8,800
260	SB 621 Indian Gaming Special Distribution Funds	2,449				2,449
300	Measure A/Western	5,750	585	314		6,649
328	Combined Improvement Fund	469			433	902
346	TUMF - Central zone (WRCOG)	2,015	947	538		3,500
347	TUMF - Pass zone (WRCOG)	981				981
349	TUMF Regional System (RCTC)	320	3,502	3,350	828	8,000
369	West County DIF Signal Mitigation Funds	161	500	127		788
386	Unincorporated Communities Initiative Fund	382	2,342	817	309	3,850
387	American Rescue Plan Act (ARPA)	2,892	64			2,956
630	DIF AP10 Maj. Imp. Fnd- Upper San Jacinto Valley	191				191
640	DIF AP20 Maj. Imp. Fnd- San Gorgonio Pass Area	361				361
701	City of Banning	5	5			10
702	City of Beaumont	41	33			74
710	City of Hemet	19	6			25
735	City of Redlands	23	17			40
990	Miscellaneous	30	25	25		80
999	Unfunded	199	1,738	921	133,031	135,889
Grand Totals:		52,853	31,209	18,277	185,960	288,299

Appendix B-Lead Agency List

CODE	AGENCY	CODE	AGENCY
CALTRANS	California Department of Transportation	SCAG	Southern California Association of Governments
CNTY SB	County of San Bernardino	SFRR	Santa Fe Railroad
CO BAN	City of Banning	SPTC	Southern Pacific Transportation Company
CO BEA	City of Beaumont	UPRR	Union Pacific Railroad
CO BLY	City of Blythe	VVUSD	Val Verde Unified School District
CO CAL	City of Calimesa	WRCOG	Western Riverside Council of Governments
CO CC	City of Cathedral City		
CO CL	City of Canyon Lake		
CO COA	City of Coachella		
CO COL	City of Colton		
CO COR	City of Corona		
CO DHS	City of Desert Hot Springs		
CO FON	City of Fontana		
CO HEM	City of Hemet		
CO IND	City of Indio		
CO IW	City of Indian Wells		
CO LE	City of Lake Elsinore		
CO LQ	City of La Quinta		
CO MEN	City of Menifee		
CO MUR	City of Murrieta		
CO MV	City of Moreno Valley		
CO NOR	City of Norco		
CO PD	City of Palm Desert		
CO PER	City of Perris		
CO PS	City of Palm Springs		
CO RIV	City of Riverside		
CO RM	City of Rancho Mirage		
CO SJ	City of San Jacinto		
CO TEM	City of Temecula		
CO WIL	City of Wildomar		
CVAG	Coachella Valley Association of Governments		
CVWD	Coachella Valley Water District		
DEVEL	Developer		
DSUSD	Desert Sands Unified School District		
EDA	Economic Development Agency		
EMWD	Eastern Municipal Water District		
EVMWD	Elsinore Valley Municipal Water District		
FDOT	Federal Department of Transportation		
HUSD	Hemet Unified School District		
JUSD	Jurupa Unified School District		
MCWD	Murrieta County Water District		
MORONGO IN	Morongo Band of Mission Indians		
MWD	Metropolitan Water District		
OTH	Other entity		
RCFCD	Riverside County Flood Control District		
RCTC	Riverside County Transportation Commission		
RCTD	Riverside County Transportation Department		
RCWD	Rancho California Water District		
RDA	Redevelopment Agency		



Underground Utility Program

UNDERGROUND UTILITY CONVERSION PROGRAM (RULE 20-A)

An underground utility conversion program established by the California Public Utilities Commission (CPUC) for the conversion of existing overhead distribution lines to an underground location. Funds for the conversion of electrical facilities are kept in trust by the owning utility and apportioned to local agencies by an established formula. Other overhead utilities are required by similar CPUC Rules to fund their own conversions, when ordered by the Board of Supervisors by establishment of an Underground Utility District.

By minute order dated April 27, 1999 (agenda item 3.35), the Board of Supervisors adopted a project selection method whereby technically sound and cost effective candidate districts are identified by the Transportation Department and the Southern California Edison Company for each Supervisorial District. Projects for funding are to be identified after consultation with Supervisors, and relative equity is to be maintained over time based on the proportion of road mileage in the Edison Company service area in each Supervisorial District.

Rule 20A District	Location	Supr. Dist.	Status
45	Stetson Avenue Dartmouth St to Hemet CL (W of San Jacinto Street)	3	District adopted by the Board 7/31/07 (9.15). Design has not begun due to Edison workload and shortage of County allocations. Project may be phased in order to enable earliest start.

Note:

Funding is currently not available for the completion of Stetson Avenue, due to increased project costs since the adoption of that District. Due to limited Rule 20A funding, and escalating utility undergrounding costs, the Transportation Department is exploring phasing the project.

UNDERGROUND UTILITY CONVERSION PROGRAM (RULE 20-A) FY 2025-2026

Program Funding Summary

Recent Allocations:

2025 Allocation	\$0	
Funding (Allocation) Balance as of 11/1/2025		\$11,806,326

Remaining Encumbrances:

Stetson Avenue (Rule 20A District 45, Estimated Cost)	\$15,840,000	
Total Remaining Encumbrances:		\$15,840,000

Summary:

Estimated Unencumbered Allocation Balance:(as of 11/1/2025)	-\$4,033,674
---	--------------

Projected Allocation Balance vs Estimated Cost:

Estimated future annual Allocations: (Based on SCE reports that allocations are diminished)	\$0
--	-----

	<u>Year</u>	<u>Estimated Allocation Balance</u>
	2024	-4,033,674
	2025	-4,033,674
	2026	-4,033,674
	2027	-4,033,674
	2028	-4,033,674
	2029	-4,033,674
	2030	-4,033,674
	2031	-4,033,674
	2032	-4,033,674
	2033	-4,033,674
	2034	-4,033,674
	2035	-4,033,674
	2036	-4,033,674
	2037	-4,033,674
	2038	-4,033,674
	2039	-4,033,674
	2040	-4,033,674

Notes:
Costs and allocation balances are based on information provided by the Southern California Edison Company. Rule 20A funds are managed by the Edison Company in accordance with CPUC requirements and procedures.

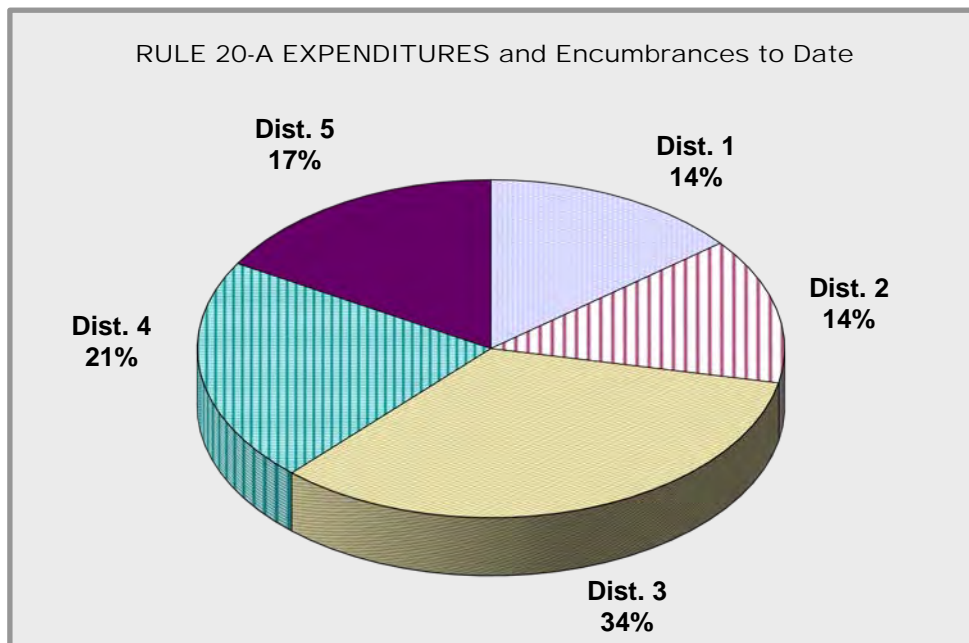
SUPERVISORIAL EQUITY DISTRIBUTION

RIVERSIDE COUNTY UNDERGROUND UTILITY CONVERSION PROGRAM (RULE 20-A)

As approved by the Board of Supervisors 4/27/1999 (3.35)

Supervisorial District	Rule 20-A Project Totals To Date *	
Dist. 1	\$6,368,000	14.3%
Dist. 2	\$6,244,649	14.0%
Dist. 3	\$14,986,861	33.6%
Dist. 4	\$9,616,455	21.6%
Dist. 5	\$7,407,130	16.6%
Total:	\$44,623,095	100.0%

** Includes approved projects In development*



EXPENDITURES TO DATE

SUMMARY OF COMPLETED AND PROGRAMMED PROJECTS

COUNTY OF RIVERSIDE RULE 20-A PROGRAM

DISTRICT	DESCRIPTION	(Current) SUPR. DIST.	EST. COST	PUBLIC NOTICE	RESOLUTION NUMBER	BOARD AGENDA	DISTRICT CREATED	RESOLUTION NUMBER	BOARD AGENDA	FINAL COST
Completed Projects										
1	Sun City Area	5	\$205,170	12-09-68			12-23-68			\$192,830
2	Limonite Avenue (Eucalyptus Ave. to El Camino Real)	2	207,100	12-22-69			02-02-70			210,872
3	44th Avenue, Monterey Avenue & Parkview Drive	4	230,000	12-07-70			12-21-70			252,181
4	Palm Desert- Portola Avenue	4	144,200	12-07-70			12-21-70			144,200
5	Hemet Area- Stetson-Dartmouth= Thorton-Stanford	3	43,268	12-07-70			12-21-70			43,268
6	Magnolia Avenue- Home Gardens Area	2	1,175							0
7	Magnolia Avenue & East 6th Street	2	130,438	01-15-74	74-10		01-29-74	74-11		130,438
8	Ramona Expressway	5	262,000	08-22-72	72-318		09-05-72	72-319		340,300
9	Florida Avenue(S.H. 74) Yale Street to Girard Street	3	113,922	08-07-73	73-266		08-21-73	73-265		113,922
10	Idyllwild Area	3	239,550	06-11-74	74-182		08-27-74	74-183		239,550
11	Mission Boulevard- Santa Ana River to Riverview Drive	2	160,428	12-17-74	74-424		01-07-75	75-3		160,428
12	Limonite Avenue between Downey St. & Bain St.	2	196,134	01-02-75	75-7		01-21-75	75-8		196,134
13	Hobson Way & Intake Blvd. extending Sly on Intake to 14	4	291,862	11-10-75	75-356		11-25-75	75-357		291,862
14	Florida Avenue from Yale to Columbia	3	190,121	05-11-76	76-109		05-25-76	76-110		190,121
15	Railroad Canyon Road- Skylink Dr. to Blackhorse Dr..	1	368,000	05-15-79	79-128		05-29-79	79-129		368,000
16	Highland Springs Ave. 5th St. to 6th St.	5	135,000	05-15-79	79-130		05-29-79	79-131		135,000
17	Date Palm Dr.,C Street to Converse Street	4	500,000	02-19-80	80-76		03-04-80	80-77		500,000
18	Heacock St., Ironwood Ave. to Cottonwood Ave.	5	1,662,500	09-30-80	80-362		10-28-80	80-413		1,662,500
19	Cathedral Canyon Rd.(Perez Rd. to 34th St)	4	0							0
20	36th Avenue (Date Palm Drive to Da Vall Drive)	4	550,000	05-08-79	79-132		05-29-79	79-133		550,000
21	Ramon Road at White Water Drive	4	200,000	05-26-81	81-175		06-09-81	81-176	8.1	200,000
22	Perris Blvd.- Ironwood to Fir	5	470,000	03-14-84	84-104	3.8	03-27-84	84-105	7.1	470,000
23	Magnolia Ave., 100' Wly McKinley to 325' Ely Lincoln	2	278,000	10-02-84	84-383	3.7	10-16-84	84-384	7.1	278,000
24	Limonite Ave., Archer to Eucalyptus	2	320,000	07-22-86	86-315	3.6	08-05-86	86-316	7.2	320,000
25	Galena St., Agate St. to Pedley Rd.	2	245,000	08-30-88	88-437	3.13	09-20-88	88-438	9.1	245,000
26	Iowa Ave., Center St. to Main St.	2	115,000	12-19-88	88-648	3.31	01-10-89	89-06	9.4	115,000
27	Etiwanda Ave., 54th to Bellegrave	2	428,000	10-24-89	89-523	3.17	11-14-89	89-524	9.1a	428,000
28	Etiwanda Ave., Limonite to 54th	2	450,000		89-525		11-14-89	89-526	9.1b	450,000
29	Calimesa Blvd., Sandlewood Dr. to County Line Rd.	5	592,500	09-25-90	90-555	3.21	10-23-90	90-556	9.3	592,500
30	Menifee Rd. at Highway 74	5	1,527,000	01-08-91	91-013	3.22	02-19-91	91-014	9.1	1,527,000
31	Washington Street, 41st Ave. to Emerald Crest Drive	4	152,000	01-19-93	93-019	3.6	02-23-93	93-022	11.2	152,000
32	Washington St., La Quinta City Limit to 42nd Ave.	4	256,000	01-19-93	93-020	3.7	02-23-93	93-023	11.3	256,000
33	Fred Waring Dr.. from Tennessee Ave. to Warner Trail	4	367,000	01-19-93	93-021	3.8	02-23-93	93-024	11.4	367,000
34	Lamb Canyon, Lamb Cyn. landfill to California Ave.	5	311,000	06-28-94	94-158		06-28-94	94-159	12.1	311,000
35	Oak Glen Rd., Rancho Rd. to County Line Rd.	5	1,470,000		95-014			95-015		0
36	Beaumont Ave., Cherry Valley Blvd. to Rancho Rd.	5	500,000							0
37	Cherry Valley Blvd., I10 to Union St.	5	1,300,000	3/22/1999	95-066	3.9	4/19/1999	95-068	8.3	1,300,000
38	Cherry Valley Blvd., Union St. to Beaumont Ave.	5	876,000	3/22/1999	95-067	3.1	4/19/1999	95-069	8.4	876,000
39	Mission Blvd., Ben Nevis Blvd. to Pedley Rd. (Ph. 2)	2	6,300,000	2/16/2000	2000-47	3.29	3/8/2000	2000-48	7.1	2,287,994
39	Mission Blvd., Kenneth St. 600 Ft. Wly. (Ph. 1A)	2	700,000	2/16/2000	2000-47	3.29	3/8/2000	2000-48	7.1	1,422,783
40	Indian Ave., Vicinity of Garnet Ave.	4	2,000,000	10/16/2001	2001-309	3.64	11/6/2001	2001-310	7.1	3,004,542
41	Van Buren Blvd., I 215 to Plummer Rd.	1	900,000	7/9/2002	2002-203	3.33	8/13/2002	2002-204	7.2	1,200,000
42	Van Buren Blvd., Riverside C/L to Suttles Dr.	1	2,800,000	12/10/2002	2002-385	3.50	1/7/2003	2002-385	9.1	3,700,000
43	Lovekin Blvd., Blythe City Limits Sly to 1/2 mile So. Of Ser	4	1,800,000	5/3/2005	2005-111	3.27	6/7/2005	2005-117	9.3	3,898,670
44	Van Buren Blvd., Barton Rd. to Plummer Rd.	1	2,100,000	10/4/2005	2005-442	3.26	11/8/2005	2005-443	9.2	1,100,000
Programmed Projects										
45	Stetson Avenue, Dartmouth St. to Hemet CL	3	14,400,000	6/19/2007	2007-069	3.34	7/31/2007	2007-070	9.15	14,400,000
Total:										\$44,623,095

POTENTIAL NEW COUNTY OF RIVERSIDE UNDERGROUND UTILITY DISTRICTS

WITHIN EACH SUPERVISORIAL DISTRICT

DIST.	ROAD NAME	SUPER. DIST.	PROPOSED LIMITS (3)	CRITERIA			TRAFFIC VOLUME	TRAFFIC VOLUME YEAR	APOXIMATE PROJECT LENGTH	ESTIMATED Kv.	ESTIMATED COST (4)	RANKING POINTS (2)
				CONCEN- TRATION	HIGH VOLUME	SCENIC INTEREST						
	Van Buren Blvd.	1	Suttles Dr. to Dauchy Ave.	YES	YES	NO	40,336	2013	10,560	33,12	8,448,000	101
	Washington Street	1	Van Buren Blvd. Sly to Riv. CL	YES	YES	YES	14,612	2001	3,590	12	2,513,280	63
	Grand Avenue	1	SH 74 SEly to Corydon St.	YES	YES	NO	17,563	2001	26,000	12	18,200,000	50
	Alessandro Blvd. (south side)	1	Old Hwy 395 wly to Alexander	NO	YES	NO	29,588	2001	10,560	12	7,392,000	42
	Mission Trail	1	Corydon Street to Malaga Road	YES	YES	NO	10,476	1998	6,864	115,12	18,532,800	8
(1)	McKinley St.	2	Magnolia Ave. to Sampson Ave.	YES	YES	NO	23,059	2001	1,000	12	700,000	66
	Rancho California Road	3	200' W of Newton to 500' East of Anza Rd.	YES	YES	YES	11,878	2012	3,100	12	2,170,000	51
	Domenigoni Pkwy	3	Warren Road to 2300 Ft. E'ly	YES	YES	NO	16,579	2001	2,300	12	1,610,000	47
	Antelope Road	3	Garboni Road N'ly 1200 ft	YES	YES	NO	9,537	2001	1,200	12	840,000	27
	Bradley Road	3	170 Ft. So. Of Potomac Dr. to North of Augusta Drive	YES	YES	NO	9,290	2001	4,000	12	2,800,000	27
	Rancho California Road	3	Butterfield Stage Rd. easterly (Distribution only)	YES	YES	YES	6,063	2007	15,840	115,2-12	11,088,000	26
	Stanford St.	3	Crest Dr. to Florida Avenue	YES	YES	NO	7,100	2001	9,600	12	6,720,000	20
	Highway 243	3	Marion View Dr. to Ridgeview Drive	YES	YES	YES	5,000	2004	4,553	12,33	3,642,400	19
	Yale St.	3	Nicole Ct. N'ly to Hemet C L	YES	YES	NO	6,028	2001	6,600	12	4,620,000	17
	Fairview Avenue	3	Sopwith Dr. to Florida Avenue	YES	YES	NO	3,896	2001	3,600	12	2,520,000	11
	North Circle Drive	3	Pincrest Ave. to Village Center Rd.	YES	NO	YES	2,888	2001	3,588	12	2,511,600	8
	Fairview Avenue	3	Florida Avenue to Mayberry Avenue	YES	NO	NO	3,490	2001	2,640	12	1,848,000	5
	Mayberry Avenue	3	San Jacinto St. to Fairview Avenue	YES	NO	NO	2,073	2002	19,840	12	13,888,000	3
	Rouse Road	3	Murrieta Rd. to Bradley Rd.	YES	NO	NO	1,634	2001	5,280	12,33	4,224,000	2
	Indian Ave.	5	I10 Nly	YES	YES	NO	12,095	2000	8,000	12,33	6,400,000	30
36 (1)	Beaumont Ave.	5	Cherry Valley Blvd. to Rancho Rd.	YES	YES	YES	6,188	2001	4,224	12	2,956,800	27
	Center Street	5	Route 215 easterly	YES	YES	NO	5,352	2001	7,656	12	5,359,200	15
35 (1)	Oak Glen Rd.	5	Rancho Rd. to County Line Rd.	YES	NO	YES	2,818	2001	10,560	12	7,392,000	8
Total:											\$136,376,080	

Notes: (1) Project was previously approved by the former Underground Utility Advisory Committee.


(2) Prioritization Points formula: [(# of 3 criteria met) X (traffic volume) / (cost/foot ratio)] ("BENEFIT" / COST RATIO)

(3) Proposed project limits should be considered as preliminary only and subject to change based on eligibility and project feasibility.

(4) All cost estimates are preliminary, and subject to verification by SCE. Estimates represent Rule 20A costs only, and do not include costs to underground communication conductors.

Selection of candidate projects for funding shall be in accordance with Board Of Supervisors Minute Order dated 4/27/1999 (3.35)

This page intentionally left blank.



Culvert Rehab Program

ANNUAL CULVERT REHABILITATION PROGRAM

Background

The Transportation Department maintains approximately five thousand culverts throughout the County of Riverside. Prior to the inception of this Annual Culvert Rehabilitation, culverts do not normally get replaced except in catastrophic storm events causing failure or replaced in conjunction with an adjacent Capital Improvement Project. This reactive approach causes significant work for the Transportation Department's Maintenance Staff since culverts can become completely rotted, broken, clogged, and buried over time.

As local developments are approved and constructed, new infrastructure is added into the County's maintenance system including the number of culverts the County is responsible to maintain, which continues to put a demand on the Department's Maintenance Staff. Approximately one thousand culverts were added into the maintenance system since fiscal year 2021.

The Department's Maintenance Staff has recently begun inspecting culverts annually and have documented the information into a database summarized in the table below. Culverts in need of repair are rated into three categories:

1. Minor facility component repair
2. Functional, but needs repair
3. Non-functional, needs repair

	Up to Fiscal Year 22/23*		
Total Culverts	4,964		
Culverts Inspected	3,470		
	Santa Ana River Watershed	Santa Margarita River Watershed	Whitewater River Watershed
Minor facility component repair	36	5	4
Functional, but needs repair	19	6	1
Non-functional, needs repair	129	5	13

*Data is still incomplete due to ongoing inspections by Maintenance Staff

Purpose

Asset management through the Annual Culvert Rehabilitation Program allows the Transportation Department to alleviate the workload of Maintenance Staff on existing culverts while assessing the number of culverts that need and can be repaired each fiscal year. In addition, the Regional Water Quality Control Board (RWQCB) has indicated that a requirement for asset management will be included in new MS4 Permits coming out in 2022.

The County of Riverside contains three main watersheds and is regulated by three state Regional Water Quality Control Boards described below:

1. Santa Ana River Watershed. RWQCB: Middle Santa Ana River Watershed 8
2. Santa Margarita River Watershed. RWQCB: San Diego Region 9
3. Whitewater River Watershed. RWQCB: Colorado Region 7



Program Details

The Annual Culvert Rehabilitation Program will aim to distribute culvert repairs across the three watersheds and five supervisorial districts equally. The infrastructure, geography, and environmental factors of each watershed and supervisorial district influences the number of existing culverts and will affect the number and locations of culverts repaired each year.

Culvert repair types will be split into two categories in accordance with the County’s Long Term Maintenance Agreement (LTA) with the California Department of Fish and Wildlife:


1. Replace in kind
2. Upsize, modify, addition of features (requires environmental permitting)

The Program will prioritize on repairing culverts rated as “Non-functional, major repair needed” and culverts that can be replaced in kind. Culvert repairs requiring upsizing or modifications will be more expensive and take greater efforts because of the required environmental permitting process as defined by the LTA.

Groupings of culverts selected to be repaired will additionally be based off efficiency of proximity, cost effectiveness, and ease in administrative burdens relating to environmental permitting. This will result in focusing on one watershed every year or two years with the goal of having culverts repaired each fiscal year.

Funding Details

NAME LIMITS	LENGTH	EW / PW	MD CT PL RW	PROJECT# RD BK PG ROAD NBR LEAD AGY LRGR PROJ	FUND SOURCE	FUND SOURCE AMOUNT (x\$1000)	FISCAL YEAR COST (x \$1000)				
							D=Design	E=Environmental			
							C=Construction	R=Right-of-way Acquisition	PFY=Previous Fiscal Year	FFY=Future Fiscal Year	
DESCRIPTION (Comments)							PFY	25/26	26/27	FFY	
Culvert Rehab Program FY23 & FY24 PM: Michael Aguilar various locations	0.00 miles	0 ft/ 0 ft	00 C N U	D30016 RCTD	221	2,089	D E R C	364 36	484 79 10		1,116
Recon culverts at various locations All culverts in Santa Ana Watershed					Total:	2,089		221 Gas Tax/HUTA			
Culvert Rehab Program FY25 & FY26 PM: Michael Aguilar various locations	0.00 miles	0 ft/ 0 ft	00 C N U	D40016 RCTD	221	2,031	D E R C		846 115 10		1,060
Recon culverts at various locations All Culverts in Santa Ana Watershed					Total:	2,031		221 Gas Tax/HUTA			



Index

ROAD NAME	SD-PAGE	ROAD NAME	SD-PAGE
02nd St	4-22	66th Ave	4-23
03rd St	4-22	66th Ave Grade Separation Mitigation	4- 2
04th St	4-22	68th Ave	4- 2
04th St	4-22	68th Ave	4-15
05th St	4-22	68th Ave	4-17
06th Ave	4- 1	6th St	4-16
06th Ave	4- 1	70th Ave	4- 2
06th Ave	4- 1	70th Ave	4-15
06th St	4-22	70th Ave	4-17
07th St	4-22	70th Ave Bridge	4- 3
09th St	3-11	72nd Ave	4-15
10th Ave	4- 1	72nd Ave	4-15
10th St	4-14	72nd Ave	4-17
10th St	5- 1	72nd Ave	4-17
12th St	4-14	73Rd Ave	4-15
12th St	5- 1	74th Ave	4-15
12th St	5-11	74th Ave	4-15
13th Ave	4-13	74th Ave	4-23
13th St	5- 1	76th Ave	4-23
20th Ave	4- 1	77th Ave	4-15
21st Ave	4-13	78th Ave	4-15
22nd Ave	4-14	7th St	4-16
24th Ave	4- 1	7th St	4-16
24th Ave	4-15	A St/Nuevo Rd	1- 1
30th Ave	4-22	Abbeywood Dr	2-13
32nd Ave	4- 1	Abington Dr	2-13
32nd Ave	4-15	Acacia Ave	3- 1
32nd Ave Bridge	4- 1	Acacia Ave	3- 1
35th Ave Bridge	4- 1	Acacia Ct	2-13
36th Ave	4- 1	Acapulco Trl	4-17
36th Ave	4-14	Acorn Dr	2-13
3rd St	4-16	Action Plan for Unincorporated Communities	1- 1
41st Ave	4-20	Adams St	4- 3
42nd Ave	4- 2	Adams St	4-20
48th Ave	4- 2	Adelanto Dr	2-13
48th Ave	4- 2	Aerodrome Ave	4-20
48th Ave Reimbursement	4- 2	Agate St	3-12
4th St	4-16	Agnes St	5- 9
53rd Ave	4-13	Airport Blvd	4-24
54th Ave	4- 2	Airport Blvd	4-24
54th Ave	4-13	Airport Blvd Bridge	4- 3
54th Ave	4-22	Airport Blvd Bridge	4- 3
54th Ave	4-22	Airport Blvd Bridge CV Link Connector	4- 3
55th Ave	4- 2	Airport Frontage Rd	4-20
55th Ave	4-13	Akley St	2-10
55th Ave	4-20	Alderidge Ct	2-13
58th Ave	4-13	Alexander St	1- 1
59th Ave	4-13	Alfalfa Ln	3-15
5th St	4-16	Algarve Ave	3-15
60th Ave	4-13	Algonquin Pl	4-17
60th Ave	4-13	Alligator Pond Rd	4-20
60th Ave	4-22	Allium Ln	3-15
61st Ave	4-13	Almond St	5- 9
61st Ave	4-13	Almond Tree Path	2-10
62nd Ave	4- 2	Almondwood Dr	2-13
62nd Ave	4-13	Aloma Dr	5- 9
62nd Ave	4-22	Alpine Way	4-17
64th Ave	4-15	Altamar Cir	2-13
64th Ave	4-22	Altyra Ct	2-13
65th Ave	4-22	Alvarado Ave	4-20
65th Ave	4-23	Alviso Rd	1- 1

ROAD NAME	SD-PAGE	ROAD NAME	SD-PAGE
Ambrosia Dr	3-15	Bay Dr	4-17
Amite Ln	4-14	Bay Hill Dr	2-14
Ana Maria St	5- 9	Bay Meadows Ct	2-14
Anchovy Rd	4-20	Beadling Rd	4-20
Andalucia Dr	5-10	Beauview Dr	5-10
Andover Dr	4-20	Beckman Dr	4-20
Angelica Ct	2-10	Beeswing Cir	3-15
Antelope Rd	5- 1	Begonia Ln	3-15
Apache Plume Dr	3-12	Bell Ave	5-11
Apawamis Rd	4-16	Bell Cir	3-15
Apricot Ave	5- 1	Bell Rd	4-17
Aquamarine Cir	3-12	Bellflower Ave	5- 9
Aquatic Way	5-10	Bellview St	5-10
Arbol Rd	4-24	Beltramo Cir	2- 1
Armintrout Dr	2-10	Benjamin St	5-10
Armstrong Rd	3-15	Bennett Rd	4- 3
Arrow Leaf Ln	3-15	Bentley St	3- 1
Arrowhead Blvd	4-14	Benton Rd	3- 1
Arrowhead St	3-15	Berkey Dr	4-17
Arrowleaf Cir	2-10	Berkley Ave	5-10
Arrowpoint Trl	2-13	Bermuda St	3-15
Aruba Ct	4-20	Beryl St	3-12
Asbury St	3-11	Betty Rd	1- 1
Ash St	2-10	Betty Rd	1- 9
Augusta Ave	4-16	Big Range Dr	3-21
Auld Rd	3- 1	Bing Pl	5-10
Auld St	5-10	Birch Hill Rd	2-10
Aurora Dr	3- 1	Birdseye St	3-15
Avignon Ct	1-10	Birdy Ct	5-12
Azalea Cir	3-15	Bison Dr	2-14
Azalea Ln	3-15	Bitter Root Ct	3-15
Azania Ave	4-24	Black Berry Way	3-15
Aztec Ave	4-15	Black Cherry St	3-15
Babcock Ave	5-10	Black Deer Dr	2-14
Badger St	4-17	Black Eagle Dr	4-17
Baez Cir	3-15	Black Horse Cir	2-14
Bahrman Rd	3-12	Black Sage Pl	3-12
Bailey Rd	3-12	Blanche Ave	5- 9
Bailly St	1- 9	Blazing Star St	3-15
Balaclava Dr	4-20	Bloomfield Ave	4-17
Bald Eagle St	3-15	Blossom Hill Ct	3-12
Baldi Ct	5-10	Blossom Time Ct	2-10
Bandera Dr	2-13	Blue Flag St	2-10
Banff St	4-17	Blue Haven Ct	2-10
Banner St	5-11	Blue Mesa Dr	2-14
Barcelona Dr	2-13	Blue Mountain Ct	2-10
Barcelona Dr	4-17	Blue Spruce Ln	3-15
Barite Cir	3-12	Bluestem Dr	3-15
Barn Rd	3-15	Blythe Way	4-14
Barton St	1- 9	Boat House Dr	3-12
Basil Ln	5-12	Bob Hope Dr	4-17
Basket Way	3-15	Bobbitt St / Klyne St	2- 1
Basswood Dr	2-13	Bobcat Dr	2-14
Bataan St	4-13	Bobcat Way	3-15
Battery Ct	5-10	Boca Chica Trl	4-17
Batz Rd	3-11	Boca Raton Pl	4-17
Bautista Rd	3-11	Bodine Dr	4-20
Bautista Rd	3-11	Bodkin Ave	2-10
Bautista Rd	3-11	Bola Ct	3-15
Baxter Rd	3-15	Bolo Ct	2-14
Baxter St	1- 9	Bonham St	1- 1

ROAD NAME	SD-PAGE	ROAD NAME	SD-PAGE
Bonham St	1- 9	Cactus Valley Rd	3-11
Bonita Ave	5- 9	Cahuilla Park Rd	4-16
Bonita Dr	5-11	Cajalco Expy	1- 1
Bonsai Cir	3-15	Cajalco Rd	1- 1
Borco St	3- 1	Cajalco Rd	1- 1
Borel Rd	3- 1	Cajalco Rd	1- 2
Bosley Ln	2-14	Cajalco Rd	2- 1
Boston Ivy Cr	3-15	Cajalco Rd	2- 1
Bow Bridge Dr	3-12	Cajalco Rd	2-10
Bowden Dr	4-20	Cajalco Rd phase 1	1- 2
Bowie Cir	4-17	Calcite St	3-12
Box Canyon Rd	4- 3	Calendula Cir	3-16
Brae Burn Ave	4-16	Calendula St	2-14
Brand St	2-10	Calhoun St	4- 4
Branding Iron Ct	3-15	Calhoun St	4-13
Brighton Wood St	3-12	Calico Ave	4- 4
Bretton Woods Pl	2-10	Calico Ct	3-21
Briarwood Dr	2-10	Calico Glen Dr	4-20
Bridge Preventive Maintenance	4- 3	Calico Rock St	3-16
Bridge St	5- 1	Calle Becerra	4-23
Briggs Rd	3- 1	Calle Casita	4-17
Briggs Rd	3- 1	Calle Contento	3- 2
Briggs Rd	3- 2	Calle Contento Roundabout	3- 2
Briggs Rd	3-14	Calle De Las Flores	5-11
Briggs Rd	3-15	Calle Del Corral	2-10
Briggs Rd	3-15	Calle Espuela	2-10
Bright Morning Ct	2-10	Calle Ramos	4-23
Brightridge Ln	2-14	Calle Silva	4-23
Bristly Ct	3-15	Calvary Ln	3-16
Broadmoor Dr	4-17	Cambridge Ave	4-20
Broadway St	5- 9	Camilla Cir	4-17
Broken Bit Cir	2-14	Camino Mirasol Dr	4-17
Brookline Ave	4-16	Camphor Tree Ct	2-10
Brookside Ave	5-11	Cannes Ave	1-10
Brown Bear Dr	3-15	Canyon View Dr	2-10
Brown St	1- 1	Canyonwind Rd	2-14
Brown St	4-23	Canyonwood Dr	2-10
Brownstown Dr	4-20	Capiland Rd	4-16
Bubbling Wells Rd	4- 3	Caravan Cir	2-14
Buchanan St	4- 4	Carlsbad Cir	4-18
Buck Rd	3- 2	Carmen Ave	5- 9
Buckeye Ln	3- 2	Carmen Ave	5- 9
Bucking Bay Dr	2-14	Carousel Ln	3-12
Buckskin Trail Dr	2-14	Carriage Cir	3-12
Buena Vista St	2-10	Carroll St	1- 2
Buffalo Rd	3-21	Carter Ln	4-20
Buffalo Trl	2-14	Carver Tract Sidewalks - Phase 2	4- 4
Bunkerhill Dr	2-14	Carver Tract Street Lights	4- 4
Burch St	1- 9	Cary Rd	3-11
Burl Hollow Dr	2-10	Cascadia Dr	4-20
Burnt Valley Rd	3- 2	Caspia St	3-16
Burton Creek Ln	3-12	Catalonia Ct	2-10
Bush Clover Way	3-15	Cattle Dr	3-21
Butler Bay Pl	4-20	Cavalry Ct	2-14
Butte Ct	3-16	Cecil St	4-20
Butterfield Stage Rd	3- 2	Cecina Way	4-20
Butterfly Dr	5-12	Cedar Ave	5- 1
C & D Blvd	4-14	Cedargrove Path	2-10
Cabazon Beautification Project	5- 1	Center St	4-20
Cabazon Connector	5- 1	Central Ave & Watkins Dr	1- 2
Cabazon St	5- 9	Central Park Dr	3-12

ROAD NAME	SD-PAGE	ROAD NAME	SD-PAGE
Chad Ct	3- 2	Clinton Keith Rd E/B	3-13
Chalk Creek Dr	2-10	Clinton Keith Rd phase 3	3- 3
Chamise Ln	3-12	Clinton Keith Rd phase 3 Revegetation	3- 3
Chaparral Rd	4- 4	Clinton Keith Rd W/B	3-13
Chapman Rd	3-12	Clinton Keith Rd W/B	3-13
Charlton Ave	5-10	Cloche Dr	3-16
Cheinia Ct	2-14	Cloudburst Dr	2-14
Cheltenham Rd	2-10	Club Dr	1- 9
Cherokee Rose St	3-16	Clubhouse Blvd	4-16
Cherry Ave	5- 9	Coahuilla St	4-23
Cherry Ave/Cougar Way	5- 2	Cobble Dr	2-14
Cherry Cv	4-18	Cody Ave	4-18
Cherry Hinton St	3-16	Coffee Berry Cir	2-11
Cherry Oak Canyon Rd	5-11	Coffeeberry Ct	3-13
Cherry Oak Rd	5-11	Cole Ave	1- 9
Cherry Point Ln	3-13	Cole Ave	2- 1
Cherry Tree Rd	5-11	Colfax St	4-15
Cherry Valley Blvd	5-11	College Blvd	1-10
Cherrywood Dr	3-12	Colonial Dr	4-18
Cheveley Park St	3-16	Colt Dr	2-14
Chico Cir	4-13	Columbia Ave	3-11
Chinook St	3-16	Columbia St	3-21
Chip Seal of 1st District roads in FY25/26	1- 2	Comanche Ct	5-12
Chip Seal of 1st District roads in FY26/27	1- 2	Comet Chase Ct	3-16
Chip Seal of 2nd District roads in FY25/26	2- 1	Commerce St	4-17
Chip Seal of 2nd District roads in FY26/27	2- 1	Compass Dr	4-17
Chip Seal of 3rd District roads in FY25/26	3- 2	Condor Dr	3-16
Chip Seal of 3rd District roads in FY26/27	3- 2	Congressional Rd	4-16
Chip Seal of 4th District roads in FY25/26	4- 4	Contour Ave	5- 2
Chip Seal of 4th District roads in FY26/27	4- 4	Contreras Rd/Johnson Rd	3- 3
Chip Seal of 5th District roads in FY25/26	5- 2	Cook St	4- 5
Chip Seal of 5th District roads in FY26/27	5- 2	Cookie Rd	3-16
Chiricahua Dr	4-18	Cool Breeze Ct	2-11
Choate Ct	4-21	Copper Ridge Dr	2-11
Chuckwalla Valley Rd Bridge	4- 4	Copper Rose Dr	3-16
Chuckwalla Valley Rd Bridge	4- 5	Coral St	4-18
Chuckwalla Valley Rd Bridge	4- 5	Cornell Ave	1-10
Chuckwalla Valley Rd Bridge	4- 5	Coronita Resurfacing Group	2- 1
Church St	4-21	Corregidor Ave	4-13
Cielo Ct	4-23	Corregidor Ave	4-13
Cienega Pl	4-21	Corrinne Way	2-11
Circle B Dr	4-13	Corte De Oro	3-16
Cirrus Cir	2-14	Corte De Pinos	3-16
Cissna Pl	2- 1	Corte Los Feliz	3-16
Citrus Ave	5- 2	Corte Los Flores	3-16
Citrus Dr	4-14	Corte Los Positas	3-16
Citrus St	5- 9	Corte Los Robles	3-16
Citrus Wood Ln	2-14	Corte San Felipe	3-16
Claire St	1-10	Corte San Pablo	3-16
Claremont Ave	1-10	Corvado Dr	4-13
Clark St	1- 2	Costello Ave	1- 9
Clark St	1- 2	Cotton Thorn Ct	3-13
Clark St / Old Elsinore Rd	1- 2	Cottontail Ln	3-16
Clay Canyon Dr	2-10	Cottonwood Dr	4-14
Clearwater Way	4-18	Cottonwood Rd	4- 5
Cleveland St	4-15	Country Club Dr	4- 5
Cliff St	4-21	Country Club Dr	4-18
Cliffhill Pl	1-10	Country Club Dr	4-18
Clinton Keith Rd	3- 3	Country Hills Ln	2-14
Clinton Keith Rd	3-13	County Line Rd	5-12
Clinton Keith Rd E/B	3-13	Cousins Cir	2-11

ROAD NAME	SD-PAGE	ROAD NAME	SD-PAGE
Covell St	2- 9	Debbie Ln	1-10
Covered Wagon Ct	5-12	Deer Creek Ct	2-14
Cowie Ave	1- 9	Deer Valley Ct	2-11
Cowpoke Ct	2-14	Deerberry Ln	3-13
Cox St	1- 2	Deerfield Pl	4-21
Cox St	1- 3	Deerweed Cir	2-11
Coyote Canyon Rd	3-12	Delacorte St	3-13
Coyote Hill Ct	3-16	Delicious Ln	5-11
Coyote Mesa Dr	2-14	Delta Dr	5-12
Cramer St	4-18	Delta St	4-21
Crescent Glen Ct	2-11	Denizen Heights Rd	3- 3
Crescent Moon Ct	2-11	Denver Cir	3-16
Crest View Dr	2-11	Deprad St	1- 9
Crestview Ct	3-14	Deronda Ave	4-24
Crestview Dr	4-18	Desert Acacia Ln	2-11
Crestwood Dr	4-18	Desert Center Rice Rd	4-15
Crimson Ct	2-11	Desert Crest Ave	4-18
Crocus Dr	3-16	Desert Edge Mobility Plan	4- 6
Cross St	2- 1	Desert Holly Pl	3-13
Cross Winds Dr	3-16	Desert Moon Dr	4-18
Crown Princess Ct	5-12	Desert Mountain Cir	4-21
Crystal Springs Dr	2-14	Desert Ridge	2-14
Crystal Springs Dr	4-18	Devonshire Ave	5- 2
Culvert Rehab I	1- 3	Devonshire Ave	5- 2
Cumulus Ct	2-14	Dew Hurst St	3-16
Curb Ramps of 1st District FY25/26	1- 3	Dew Way	3-16
Curb Ramps of 1st District FY26/27	1- 3	Diamond Ridge Ct	3-14
Curb Ramps of 2nd District FY25/26	2- 2	Diegel Ct	4-16
Curb Ramps of 2nd District FY26/27	2- 2	Dillon Rd	4- 6
Curb Ramps of 3rd District FY25/26	3- 3	Dillon Rd	4- 6
Curb Ramps of 3rd District FY26/27	3- 3	Dillon Rd	4-13
Curb Ramps of 4th District FY24/25	4- 5	Dillon Rd	4-13
Curb Ramps of 4th District FY25/26	4- 5	Dillon Rd	4-14
Curb Ramps of 4th District FY26/27	4- 5	Dillon Rd	4-14
Curb Ramps of 5th District FY24/25	5- 2	Dinah Shore Dr	4-18
CVAG CV Link Mecca/North Shore Extension Pro	4- 6	Dixie Dr	3- 3
Cypress Ave	1- 3	Dogwood Cir	3-16
Cypress Ave	1- 9	Dogwood Ct	3-16
Da Vall Dr	4-22	Dolomite St	3-13
Daffodil Cir	3-16	Dolores Ave	5- 9
Daisy Dr	3-16	Domenigoni Pkwy	3- 4
Dale Ct	5- 9	Donovan Cir	4-23
Dale Kiler Rd	4-23	Doral Dr	4-16
Dallas Ave	2- 9	Dos Lagos Dr/Weirick Rd	2- 2
Dalton Dr	2-14	Drifting Sands Cir	4-18
Danny Ln	2- 2	Driftwood St	3-16
Darlington Oak Dr	3-16	Dropseed Dr	3-16
Dartmouth Ave	1-10	Dry Falls Dr	2-14
Dartmouth St	3-21	Dry Run Ct	2-11
Date Palm St	3-16	Dune Lake St	4-21
Date Palm St	4-23	Durango Ct	3-21
Date St	4-21	Dutton St	5- 9
Dawnview Ct	2-14	Dylan Dr	3-16
Daybreak Dr	2-14	E 6th St / Magnolia Ave	2- 2
De Frain Blvd	4-14	E Grand Ave	3-11
De Luz Rd	3-11	E Green Dr	3-13
De Palma Rd	2- 2	E Newport Rd	3-11
De Portola Rd	3-11	E Newport Rd	3-11
De Portola Rd Drainage	3- 3	E Sun Canyon St	2-11
De Vincenzo Ct	4-16	Eagle Mountain Rd	4-15
Deane Cir	4-18	Eagle Peak Rd	2-11

ROAD NAME	SD-PAGE	ROAD NAME	SD-PAGE
Eagle Ridge Ct	3-16	Fairview Ave	5- 3
Eagle Run St	2-14	Fairview Dr	5-11
Eagles Nest Dr	2-14	Fairview St	5- 9
East Benton Rd	3-11	Fairview St	2- 9
East County Traffic Signal Coordination	4- 6	Fairway Rd	4-18
East Lake Ct	4-18	Fallbrook Ct	2-15
East Peak Ct	2-11	Falling Star Dr	2-15
East Side Ct	4-18	Falmouth Ct	3-17
Eastern Coachella Valley Paving Projects	4- 6	Farnsworth St	3-11
Easthaven Rd	4-21	Fawn Ct	3-17
Eastwind Dr	2-14	Fawnridge Ct	2-15
Echo Canyon Ct	2-14	Fawnridge Dr	4-18
Edge Gate Dr	2-11	Featherhill Dr	2-15
Edgebrook Dr	2-14	Felton Ct	3- 4
Edgemont Dr	2-15	Fern Gully Dr	3-17
Edgewater Dr	2-15	Fern St	3-17
Edinborough Way	3-16	Fernando Cir	4-23
Ekwanok Dr	4-16	Fescue Ct	2-15
El Cariso Fire Station	2- 2	Fiesta Flower St	3-13
El Cariso Rd Culvert Rehab	2- 2	Fillmore St	4- 6
El Centro Ln	3-16	Fillmore St	4-13
El Monte Dr	5-11	Fillmore St	4-15
El Nido Ave - Phase 2	5- 2	Fillmore St / Wood Rd	2- 3
El Nita Ln	3-12	Filly Ct	2-15
El Segundo Way	4-18	Finch Dr	5-12
El Sobrante Rd	2- 2	Firethorn Ave	2- 9
Elaine Cir	4-23	Fisher St	1- 9
Elizabeth Dr	4-18	Flag Pole Ct	5-12
Elk Ln	3-17	Flagstaff Ave	4-18
Elkhorn Ct	3-17	Flamingo Way	3-17
Ella Ave	4-21	Flintridge Ln	2-11
Elliot Rd	3-17	Florence St	1- 3
Ellis Ave	1- 9	Foothill Ave	5- 3
Elm St	5- 2	Ford Ave	4-15
Elvira Dr	5-12	Forest Boundary Rd	2-11
Emerald Cir	3-13	Forrest Dr	1- 9
Emerald Crest Dr	4-21	Fox Grape Dr	3-17
Emerald Cv	4-21	Fox Sedge Way	3-17
Emerson St	3- 4	Foxtail Dr	3-17
Emilia Way	4-23	Francis Cir	3-17
Emperor Rd	3-14	Frank Valdovino Rd	4-16
Empty Saddle Ct	2-15	Franklin Ave	3-21
Erma Ct	5-10	Fred Waring Dr	4-23
Esparta Ave	4-24	Front Hall Rd	4-21
Esperanza Ave	5- 3	Frontage Rd	3-11
Esperanza Ave	5- 9	Fuchsia Ct	4-23
Ethanac Rd Interchange	1- 3	Full Moon Ct	3-17
Etna Ct	5-10	Fuller Ave	5- 9
Eton Ln	1-10	Gamble Ave	2- 9
Euclid Loop	3-17	Gamble Ave	2-11
Eugene St	1- 3	Garden Dr	5-12
Eureka Dr	4-14	Gardenia Ct	4-23
Evening Glow Dr	3-17	Gardner Ave	2- 9
Evergreen Dr	4-14	Gardner Ave	2-11
Evonvale Dr	2-11	Garfield Ave	3-11
Ewarton Rd	4-21	Garfield St	4-15
Exeter Ct	4-21	Garnet St	3-13
Fair Ridge Ct	2-11	Garrett Ryan Ct	3- 4
Fairbreeze Ct	2-11	Gaslight Ave	4-21
Fairfield Dr	2-15	Gaston Rd	1- 9
Fairview Ave	3- 4	Gavilan Rd	2- 3

ROAD NAME	SD-PAGE	ROAD NAME	SD-PAGE
Gavilan Rd	2- 9	Hacienda St	5-10
Gelding Ct	2-15	Haddock St	3-11
Gene St	3-21	Haines St	1- 4
Geranium St	3-17	Hammond Rd	4- 6
Gibbel Rd	3-11	Hammond Rd	4-23
Gibson Ave	5- 3	Hammond Rd	4-23
Gill St	3-13	Hammond Rd/70th Ave	4- 6
Gillette St	2-10	Hamner Ave	2- 3
Gilman Springs Rd	5- 3	Hamner Ave Bridge	2- 4
Gilman Springs Rd	5- 3	Hamner Bridge Revegetation	2- 4
Gilman Springs Rd Bridge	5- 3	Hardrock Dr	3-14
Gilman Springs Rd Phase 6	5- 3	Harley Ct	5-12
Gilman Springs Rd Phase 6 Revegetation	5- 3	Harley Knox Blvd Interchange	1- 4
Gilman Springs Rd Phase 7	5- 4	Harlow Ave / Grant St	2- 4
Glandt Ct	2-15	Harrison St	4-24
Glen Canyon Dr	2-15	Harry Oliver Trl	4-18
Glen Hollow Way	2-11	Harry Oliver Trl	4-24
Glendon Creek Ct	2-11	Harvard Way	1-10
Glenwood Ave	2- 9	Harvill Ave	1- 4
Gloria Cir	4-23	Haskell Rd	4-24
Gnatcatcher Ct	2-11	Haugen-Lehmann Way	4- 7
Gold Dust Ct	2-15	Haven Rock Ct	2-15
Gold Fields Cir	2-11	Hawkeye St	3-17
Gold Rush Dr	2-15	Hawkscrest Rd	3-17
Golden Aster Ct	3-17	Hayes St	4- 7
Golden Horn Dr	2-15	Hayes St	4-15
Golden Leaf Ln	2-11	Hayes St	4-15
Golden Locust Dr	2-11	Haynes Ave	2-10
Golden Poppy Ct	3-17	Haystack Dr	2-15
Golden West Dr	4-18	Hayworth Ct	2-11
Goldthread Ln	3-17	Hazelnut Ct	2-11
Good Hope Area Sidewalks	1- 3	Headwater Ct	3-17
Good Hope Paving Group	1- 4	Heliodor Cir	3-13
Gough St	3-11	Hemet Area Resurf Group	3- 4
Grace Ln	3- 4	Hemet St	3- 4
Granada Cir	3- 4	Heritage Oaks Ct	3-17
Grand Ave	2- 3	Heritage Pointe Dr	3-17
Grand Ave	2- 3	Hermitage Dr	4-21
Grand Ave	3-11	Hickory Tree Ln	2-11
Grand Ave	3-11	Hidden Cove Dr	2-11
Grand Ave	5- 9	Hidden Star Ct	2-15
Grand Ave Sidewalk	2- 3	Higgins Dr	4-23
Grand Ave Sidewalk	2- 3	High Bluff Ct	2-11
Grand Ave Sidewalks	2- 3	High St	5- 9
Grant St	4-15	Highland Springs Ave	5-11
Grant St	4-15	Hill St	2- 9
Grapefruit Blvd	4-24	Hill St	3-12
Gray Wolf Way	3-17	Hitching Post Dr	3-21
Green Arbor Dr	3-17	Hitching Rail Ct	2-15
Green Ave	3-21	Hobson Way	4- 7
Green Leaf Ct	2-11	Holly Dr	4-18
Green Mountain Dr	2-15	Hollybrooke Ln	3-17
Green St	4-14	Home Ave	4-16
Green Tree Ct	2-11	Home Ave	4-23
Greenridge Cir	2-15	Home Ave	4-23
Greenway Ct	4-18	Honey Pine Rd	3-13
Greenwood Cir	2-15	Hopewell Ave	4-21
Grotto Hills Dr	3-17	Hopi Cir	4-18
Guadalajara Dr	4-18	Hopi Springs Ct	2-15
Gunnison Way	3-17	Horsethief Canyon Rd	2- 4
Gypsum St	3-13	Horsethief Canyon Rd	2-15

ROAD NAME	SD-PAGE	ROAD NAME	SD-PAGE
Hostettler Rd	2- 4	Knollwood Dr	2-15
Hostettler Rd	2-15	Knotty Pine St	3-17
Hot Springs Rd	4-15	Koa Ct	3-17
Huddlestone Ct	3-13	Kohala Dr	3-18
Hulihee St	3-17	Kokell Ave	4-21
Hummingbird Ct	5-12	Kooden Rd	3-18
Hunters Ct	2-11	Krameria Ave	2- 5
Hwy 74	1- 4	Kranshire Rd	4-13
Hwy 74	1- 4	La Ciotat Way	1-10
I-15 Express Lanes	2- 4	La Serena Ct	2-11
Indian Bow Cir	2-15	La Serena Way Roundabout	3- 5
Indian Creek Dr	2-15	La Vida Dr	4-18
Indian Grass Dr	3-17	Lace Flower Ct	3-13
Indian Truck Trl	2- 4	Ladybug Ln	3-18
Indiana Ave	2- 4	Laguna Honda Rd	5-10
Integrated Mitigation Project	3- 4	Lake Cahuilla Park Slurry Seal	4- 7
Iolite St	3-13	Lake Club Dr	4-21
Irene St	5-11	Lake St	5-10
Iris Ave	2- 9	Lakeland Village Resurf Group	2- 5
Iron Mountain St	3-14	Lakepointe Dr	2-11
Ironridge Rd	2-11	Lakeside Ct	4-18
Ironwood Dr	5-12	Lakeview Ave	5- 4
Jack Rabbit Ln	3-17	Lakeview Ave E	5- 4
Jackal Dr	4-18	Lakeview/Nuevo Beautification Project	5- 4
Jackson St	4- 7	Laki Ct	3-18
Jackson St	4-14	Lambert Pl	5-11
Jackson St Interchange	4- 7	Landerville Blvd	2-10
Jade St	3-13	Lantana Dr	2-12
Jamaica Sands Dr	4-21	Laredo Cir	4-18
Jamesonite Cir	3-13	Larkwood St	2-12
Jamieson St	2- 9	Las Flores Way	4-23
Janelle Ln	3-17	Las Serenas	4-23
Jarrell Ct	5-12	Lassalette Ct	2- 5
Jasper Cir	3-13	Lasso Cir	2-15
Jasper St	3-17	Lasso Way	2-15
Jean Nicholas Rd	3-17	Laura Dr	4-18
Jean Nicholas Rd	3-17	Laurel Branch Ct	2-12
Jean St	1- 4	Laurel Grove Rd	2-12
Jefferson St	1- 9	Laurence Dr	4-21
Jefferson St	4-16	Lava Tree Ln	3-18
Johnson St	4-23	Lazurite Way	3-13
Jones Ct	4-16	Lazy Brook Dr	2-15
Jurupa Rd	2- 5	Leafwood Dr	2-15
Kachina Ct	2-15	Least Bells Ct	2-12
Kailua Dr	3-17	Leather Ct	3-18
Kaiser Rd	4-15	Leather Wood Dr	3-18
Kalapana Cir	3-17	Lehigh Ln	1-10
Katherine Dr	4-23	Leiana Ct	2-12
Kay Rd	4-13	Lema Ct	4-16
Keele Rd	4- 7	Lemon Ave	5- 4
Keele Rd	4-14	Lemon Dr	4-14
Keller Rd	3-11	Lemonwood Dr	2-12
Kenneth Ct	5-11	Lennon Dr	3-18
Kensington Dr	2-15	Leon Rd	3-11
Kestral Dr	2-15	Leon Rd Bridge	3- 5
Kestrel Way	3-17	Leopard St	4-18
Keusder Way	2- 5	Les Rd	4-18
Kicking Horse Dr	2-15	Lewis Ct	5-11
Kirby Rd	3-12	Leyte Ave	4-13
Kirkwood Ct	4-16	Lido Ct	4-16
Kluk Ln	1-10	Lightfoot Dr	2-15

ROAD NAME	SD-PAGE	ROAD NAME	SD-PAGE
Lilac Cir	3-13	Maplegrove Ct	2-16
Lilac Ln	3-18	Marble Dr	5-12
Lilac Sky Ln	3-13	Marie St	1- 9
Lily Pond Ln	3-13	Marino St	5- 9
Lima Hall Rd	4-21	Mario Cir	4-23
Lime Dr	4-14	Mariposa Ave	2- 5
Lime St	2- 9	Mariposa Ave	2-12
Lincoln Ave	5- 4	Mariposa Ave	2-12
Lincoln Ave	5-10	Mariposa Ave	2-12
Lincoln St	2-12	Market St	4-21
Lincoln St	4-23	Market Street Bridge	1- 5
Lincoln St	5- 9	Markham St	2- 5
Linda Vista Ct	3- 5	Markham St	2-12
Lindenberger Rd	3-13	Marlyce Ln	3- 5
Lingayan Ave	4-13	Maroon Town Dr	4-21
Lingayan Ave	4-13	Marshall Ave	3- 5
Lisa Cir	4-18	Marshall St	1- 9
Little Morongo Rd	4-15	Mary Ln	5- 9
Little Morongo Rd	4-15	Masonic Dr	5-10
Little Morongo Rd	4-15	Mauna Loa Rd	3-18
Little Ranch Ct	5-12	Max Gilliss Blvd and Leon Rd	3- 5
Live Oak Ave	5- 9	Mayapple Ct	3-18
Live Oak Canyon Rd	5- 4	Mayberry Ave	3- 5
Live Oak Canyon Rd	5-11	McCartney Dr	3-18
Locke Cir	2-15	McGowans Pass	3-13
Locovia Ct	4-21	Mckinley St	2-12
Log Hill Rd	2-12	McKinley St Grade Separation	2- 5
Loggins Ct	3-18	Mead St	1- 5
Lone Hill Ct	3-18	Meadow Ln	3-18
Lone Stallion Ln	2-15	Meadow Oaks St	3-14
Lopez St	1- 4	Meadow View Ln	5-13
Loretta Ave	3-18	Meadow Willow St	3-18
Los Gatos Dr	3-13	Mecca Community Enhancement	4- 7
Lost Trail Ct	2-15	Mecca Group 6 Street Improvements	4- 7
Louise St	1- 9	Mecca Group 7 Street Improvements	4- 7
Lovekin Blvd	4-14	Mecca Neighborhood Park & Greening Project	4- 8
Low Bench St	3-18	Mediterra Cir	3-18
Luanna Point Dr	4-21	Melrose Ave	3-12
Luau St	3-18	Melvere Pl	3-12
Lucky Spur Ln	2-16	Menifee Rd	3-13
Luna Ct	2-12	Meridian St	3- 5
Lunaria Ct	4-23	Meridian St	3- 5
Luzon St	4-13	Merion Dr	4-18
Luzon St	4-13	Merrell Ave	5- 4
Mac Arthur Dr	5-12	Merrell Ave	5-12
Macheka Dr	5-12	Mesa Dr	4-14
Magnetite St	3-13	Mesa Dr	4-14
Magnolia St	5- 9	Mesa Pl	4-18
Mahogany St	3-18	Mesa Rd	3-11
Main St	1- 4	Mesolite Way	3-13
Main St	1- 5	Mew Cir	2-16
Main St	1- 9	Mid County Parkway	5- 4
Main St	4-21	Middlecoff Ct	4-16
Main St	5-11	Midland Rd	4- 8
Main St W/B	5-11	Midpark Dr	4-19
Majenta Ln	4-21	Mill Valley Ct	3-13
Maka Cir	3-18	Minnesota Way	1-10
Manila Ave	4-13	Miravilla Way	4-23
Manu Cir	3-18	Mirileste Dr	5-12
Manzanillo St	5- 9	Mission Blvd Bridge	1- 5
Maple Dr	4-14	Mission Lakes Area Resurf Group	4- 8

ROAD NAME	SD-PAGE	ROAD NAME	SD-PAGE
Mission St	5- 9	Nuevo Rd	5- 5
Mistletoe Ln	3-18	Nuevo Rd	5- 5
Misty Meadow Dr	5-13	Nuevo Rd Bridge	5- 5
Mitchell Rd	3-11	Oak Creek Rd	5-11
Mockingbird Hill Cir	2-12	Oak Glen Rd	5- 5
Mojave Rose Ct	3-13	Oak View Ln	5-11
Monaco Ct	3-18	Oakland Hills St	4-19
Moneaque Rd	4-21	Obsidian St	3-14
Monroe St	4- 8	Ojai Pl	4-19
Monroe St	4-23	Old Ct	3-18
Monroe St	4-23	Old Vine Ct	3-18
Monroe St Interchange	4- 8	Olivas Ave	5-12
Mont Martre Ave	1-10	Olive Ave	1- 5
Montana Dr	3-21	Olive Dr	4-14
Monte Verde Rd	3- 5	Olive St	4-21
Montenegro Dr	4-23	Olympia Pl	4-19
Monterey Ave	4- 8	Olympia Rose Dr	3-18
Monterey Ave	4-22	Ontario Ave	2- 6
Moon Beam Ln	2-12	Ontario Ave	2- 9
Moon Bow Ct	2-12	Orange Ave	1- 5
Moonflower Ln	3-18	Orange Blossom Dr	3-18
Moqui Way	2-16	Orange Dr	4-14
Morningside Dr	4-19	Orange St	5- 9
Morocco Ct	2-12	Orange View Cir	2-16
Moronggo Trl	5- 9	Orange Way	3-18
Mount Menifee St	3-14	Orangehaven Ln	2-16
Mountain Ave	1- 9	Orangemont Ln	2-16
Mountain Ave	1-10	Orangewind Ln	2-16
Mountain Bluet Ct	3-18	Orcabessa Dr	4-21
Mountain Mist St	2-12	Orchard Ln	4-14
Mountain Rd	2-16	Orchard St	5- 5
Mountain View Ave	5- 9	Orchard St Bridge	5- 5
Mountain View Ct	2-16	Orchard View Ln	2-16
Mountain View Rd	4-13	Orchid Dr	3-18
Mountaingate St	3-14	Oreana Way	4-19
Mt Vernon Ave	1- 5	Outlaw Cir	2-16
Murrieta Hot Spg Rd/I-215 Interchange	3- 6	Overture Dr	4-19
Mustard Seed Dr	5-13	Owl Tree Rd	2-12
Mystical Springs Dr	2-16	Pablo St	5-12
N Country Club Dr	4-19	Pacheta Sq N	4-19
Nance St	1- 9	Pacheta Sq S	4-19
Nancy Ave	5- 9	Pacos Ridge	2-16
Nandina Ave	1- 9	Painted Canyon Ct	4-23
Nandina Ave	2-12	Painted Rock Cir	4-19
Nandina Ave Stop Sign Enhancements	1- 5	Pala Rd	3-14
Napoleon St	5-11	Palm Ave	5- 5
Naranjo St	2-10	Palm Dr	4- 8
National Ave	4-14	Palm Island Dr	4-15
Natrolite St	3-13	Palm Lake Cir	4-19
Navajo Way	3-18	Palm Oasis Ave	4-19
Needle Grass Rd	3-13	Palm St	1- 9
Nelson Ave	2- 5	Palm St	4-21
Nevis Pl	4-21	Palomar Rd	5-12
New Chicago Ave	5- 4	Palomares Cir	4-23
Newman Ave	5-10	Palomino Creek Dr	2-16
Nightingale St	3-18	Palowalla Dr	4-14
Noble St	5- 9	Palowalla Rd	4-14
Nona Ct	3- 6	Park Dr	4-14
North Dr	5- 5	Park Promenade Dr	3-14
North Gate Ln	3-13	Parking Lot #1 (West)	4-16
North Shore Area Resurf Group	4- 8	Parking Lot #2 (South)	4-16

ROAD NAME	SD-PAGE	ROAD NAME	SD-PAGE
Parkmead Dr	4-19	Post Rd	2- 6
Parkside Dr	4-19	Pourroy Rd	3- 6
Parkview Ln	3-14	Pourroy Rd / Murrieta Hot Springs Rd Sidewal	3- 6
Parkway Ave	5-10	Powderhorn Ln	3-19
Parmelee Ct	3- 6	Praed St	2-16
Partridgeberry Dr	3-18	Prairestone Dr	2-16
Pasito St	5-12	Prairie Dog Way	3-19
Passionflower Ct	2-12	Prairie Smoke Cir	3-19
Pasture Rose Way	3-14	Prairie Sun Way	3-19
Pat Rd	3-18	Prickley Pear Ct	2-16
Patina Ct	2-12	Prickly Pear Way	3-19
Patricia Ln	4-23	Primrose St	3-19
Patterson Ave	3-11	Princeton Ave	1-10
Pauba Rd	3- 6	Princeton Cir	5-11
Pedro Buff Dr	4-21	Puebla Dr	4-19
Peeler Ave	2-10	Purple Lupine Ct	3-14
Penasco Cir	5-12	Purple Sage Dr	4-19
Penny Ln	4-15	Pyrite St	3-14
Pennycress Ln	3-18	Quail Garden Ct	3-19
Pepper Dr	4-14	Quail Run St	3-19
Pepper Vine Way	3-18	Quarry Ct	3-19
Peregrine Way	3-18	Quincy Ct	5-10
Persian Lilac St	3-18	Quivira St	4-19
Persimmon Ln	4-21	Racoon St	4-19
Petersfield Rd	4-21	Rafael St	5-10
Picard Ct	4-16	Ragsdale Rd	4-15
Pico Ave	5- 5	Railroad Ave Bridge	4- 9
Pierce St	4- 8	Railroad Ave Bridge	5- 6
Pierson Blvd	4- 9	Railroad Ave E/B	5-11
Pierson Blvd	4-24	Rainbow Canyon Rd	3-11
Pine Ct	2- 9	Rainier Pl	4-19
Pine Needle Rd	3-15	Ralph Rd	5-11
Pine St	5-10	Ramon Rd	4- 9
Pine Valley Dr	4-19	Ramon Rd	4- 9
Pine View Dr	5-13	Ramon Rd	4- 9
Pinehurst Cir	4-16	Ramona Ave	5-12
Pink Carnation Ct	3-19	Ramona Expy	1- 5
Pink Moss Ct	2-12	Ramona Expy	5- 6
Pinnacle Peak Ct	2-12	Ramona Expy	5- 6
Pinon Pine Cir	3-19	Ramona St	5-10
Pintail Way	3-19	Ramsey Rd	3-12
Pippin Way	5-11	Rancho California Rd	3- 6
Pitman Ln	3-14	Rancho California Rd	3- 6
Placid Hill Dr	2-16	Rancho Dr	5-11
Plonski Rd	4-23	Range View Dr	4-19
Plume Grass St	2-12	Rannells Blvd	4-14
Poinsettia Ct	3-19	Ranspot Ave	2-10
Polk St	4- 9	Rapid Falls Ct	2-16
Polk St	4-15	Rattler Rd	4-22
Polk St	4-24	Ray Ave	2- 9
Pomo Ct	5-13	Read St	1- 9
Poolside Dr	4-19	Read St	1-10
Poppet Flats Rd	5- 5	Rebeca Rd	4-24
Port Royal Ave	4-21	Rebel Ct	5-12
Portarosa St	3-19	Reche Canyon Rd	5- 6
Porter Ave	2- 9	Reche Vista Dr	5- 6
Porter Ave	2-12	Red Cloud Rd	2-16
Porter St	5-12	Red Corral Dr	2-16
Portola Ave I-10 Interchange	4- 9	Red Fox Ct	3-19
Porus Ct	4-21	Red Sky Ct	2-12
Post Rd	1- 9	Redding Ave	3-19

ROAD NAME	SD-PAGE	ROAD NAME	SD-PAGE
Redlands Blvd	5-11	San Jacinto St	3-21
Research Potential Mitigation Properties	5- 6	San Jacinto St	3-21
Retreat Pkwy	2-16	San Lucas Trl	4-19
Revere Ave	3-12	San Miquelito Dr	4-19
Rice Rd Bridge	3- 6	San Remo Way	1-10
Rich Springs Way	2-16	San Timoteo Canyon Rd	5- 6
Richmond Rd	3-11	San Timoteo Canyon Rd	5-11
Ridge Berry Dr	3-19	San Timoteo Cyn Rd	5- 6
River Oats Ln	3-14	San Timoteo Cyn Rd	5- 7
Riverside County Bridge Maintenance Program	3- 7	Sanderling Ct	4-16
Roan Cir	2-16	Sandra Dr	4-22
Rockford St	5-10	Sandy Creek Dr	2-12
Rockford Way	3-19	Sandy Ct	5-10
Rockrose Ln	3-19	Sansome St	5-10
Rodeo Ct	3-21	Santa Ana River Trail - Phase 2	2- 6
Rolling Creek Way	2-12	Santa Cruz Dr	3-14
Rolling Hills Dr	2-12	Santa Fe Ct	2-16
Rome Beauty Way	5-11	Santa Rosa Ct	3-14
Roosevelt St	2-12	Santa Rosa Mine Rd	1- 9
Rosa Ave	4-21	Santa Rosa Mine Rd	2- 9
Rosary Ave	5-12	Sarasota Pl	4-19
Rose Quartz Cir	3-14	Saucon Valley St	4-19
Rose Sage Way	3-14	Savanna La Mar Dr	4-22
Rose St	2- 9	Sawtooth Ct	3-19
Roselite Cir	3-14	Scales Way	2- 6
Roselle St	3-19	Scott Rd	3- 7
Rosemary Ln	4-24	Scott Rd	3-14
Rosemary St	3-19	Scottsdale Dr	2-12
Roses Rd	4-14	Sea View Way	4-17
Rosewine St	3-19	Seal Rock Ct	5-10
Rosilla Ct	2-12	Seminole Dr	5-11
Round Up St	3-21	Sendero Del Charro	2-12
Royal Hunt St	3-19	Serfas Club Dr	2- 6
Rue Chateau	4-22	Setting Sun Cir	2-12
Rue De La Sharmie	3- 7	Shadow Mountain Ln	2- 9
Rue Marande	4-22	Shadow Mountain Way	3- 7
Rue Marlene	4-22	Shadow Palm Way	3- 7
Rue Marne	4-22	Shadow Valley Ln	5-13
Rue Montigny	4-22	Shady Ct	5-13
Rue Paray	4-22	Shady Ln	4-14
Rustlers Rd	3-21	Shady Palms Cir	4-19
RV Campground Access Rd	4-16	Shady Side Ln	2-12
Ryanside Ct	3-19	Shaler St	5-10
S Broadway	4- 9	Sharp Rd	1- 9
S Country Club Dr	4-19	Shasta Pl	4-19
Sage Canyon Ct	3-19	Sheila Cir	4-15
Sage Rd	3- 7	Shelby St	3-19
Sage Rd	3- 7	Shoregrass Ln	3-14
Sage St	1- 9	Short St	2-10
Saguaro Dr	3-19	Siderite Cir	3-14
Saint Andrews Dr	4-19	Sierra Blvd	4-24
Saint Annes Bay Dr	4-22	Sierra Dr	4-19
Saint Lucia Ct	4-22	Silk Vine Dr	3-19
Salter Rd	1- 6	Silky Dogwood Dr	3-19
Salton View Rd	4-24	Silver Cloud Ct	2-16
Sampson Ct	5-10	Silver Dollar St	2-12
Sams Cutoff	2-16	Silver Spur Ct	3-21
San Anselmo Dr	3-14	Silver Stirrup Dr	2-16
San Carlos Dr	4-19	Silverado Ct	2-16
San Jacinto Ave	1- 9	Silverleaf Ln	3-19
San Jacinto Ave	5- 6	Silverweed Rd	3-19

ROAD NAME	SD-PAGE	ROAD NAME	SD-PAGE
Simpson Rd	3-11	Starkey Ct	3-20
Siwanoy Dr	4-16	Starlight Ln	4-22
Sky Cyn Dr	3- 7	State St	3-11
Sky Ln	5-11	State St	5- 7
Sky Ridge Rd	4-15	Steele Peak Dr	1-10
Sky View Ave	4-19	Steiner Dr	5-10
Skyflower Dr	3-19	Sterling Ave	4-19
Skyridge Dr	2-12	Stetson Ave	3- 8
Skyview Rd	3-19	Stetson Ave	3-11
Skyview Rd Pedestrian Bridge	3- 7	Stetson Ave	3-21
Slate St	3-19	Still Creek Way	2-13
Slater Ave	3-19	Stonecrop Ct	3-20
Slough Rd	3-19	Stonehaven Ct	2-13
Slurry Seal of 1st District roads FY25/26	1- 6	Stonehill Ct	2-13
Slurry Seal of 1st District roads FY26/27	1- 6	Stowe Rd	3-11
Slurry Seal of 2nd District roads FY25/26	2- 6	Straw Lily Dr	3-14
Slurry Seal of 2nd District roads FY26/27	2- 6	Sugar Maple St	3-20
Slurry Seal of 3rd District roads FY25/26	3- 8	Sugar Pine Way	3-14
Slurry Seal of 3rd District roads FY26/27	3- 8	Sugarcane Ct	2-13
Slurry Seal of 4th District roads FY24/25	4- 9	Summer Grape Ct	3-20
Slurry Seal of 4th District roads FY25/26	4-10	Summerholly Ln	3-20
Slurry Seal of 4th District roads FY26/27	4-10	Summit Rock Ln	3-14
Slurry Seal of 5th District roads FY24/25	5- 7	Sun Dance Trl	4-19
Slurry Seal of 5th District roads FY25/26	5- 7	Sun Ray Ct	2-13
Slurry Seal of 5th District roads FY26/27	5- 7	Sun Summit Dr	2-13
Smoketree Dr	3-19	Sun Swept St	4-22
Snow Creek Rd	4-15	Suncatcher St	3-20
Snow Peak Ct	3-15	Sungrove Cir	2-16
Snow View Dr	4-19	Sunny Vista St	3-20
Snowberry Ln	3-19	Sunnyslope Ave	5- 9
Soboba St	3-21	Sunnyslope Ln	4-19
Soft Rush Way	3-14	Sunridge Cir	2-16
Sombrero Ct	4-22	Sunrise Rd	4-20
Sonoma Cir	4-19	Sunrose St	2-13
Sonrisa Way	4-24	Sunset Ave	5- 7
South Broadway	4-10	Sussex Stakes St	3-20
South Cliff Ct	2-12	Suzette Ct	3-20
South Peak Ct	2-13	Swan Valley Ct	3-20
Southern Hills Ave	4-19	Sweet Bells Dr	3-20
Spalding Ave	2- 9	Sweet Fern Ln	3-14
Spalding Dr	4-22	Swiftfox Ct	3-20
Sparkey Way	4-22	Sydney Blue Cir	2-13
Speargrass Ct	3-19	Tamarisk Dr	3-12
Speer Ct	3- 8	Tammerlane Way	2-13
Spice Bush Cir	3-19	Taylor St	3-11
Spicebush Ln	3-14	Telegraph Hill Ct	5-10
Spindle Tree St	3-20	Temecula Wine Country Archway Entry Monument	3- 8
Spotted Pony Dr	2-16	Temescal Canyon Rd	2- 6
Spring St Stop Sign Enhancements	1- 6	Temescal Canyon Rd	2- 7
Spur Branch Cir	2-16	Temescal Canyon Rd	2- 7
Spyglass Ave	4-17	Temescal Canyon Rd	2- 7
Squirrel Ln	3- 8	Temescal Canyon Rd Interchange	2- 7
SR-79 - Segment 3	3- 8	Ten Gallon Cir	2-16
SR-79 Signal Modifications	3- 8	Tenaja Rd	3- 8
Staghorn Ct	5-13	Teresa Way	4-24
Stalder Ave	5- 7	Terra Cir	3- 8
Stanford Ave	5-10	Terra Vista	3- 9
Stanford St	3-21	Terwilliger Rd	3-12
Stanton Dr	4-19	Theda St	1- 6
Star Ln	5-11	Theda St	1- 9
Starfire Cir	3-20	Thelma Cir	4-24

ROAD NAME	SD-PAGE	ROAD NAME	SD-PAGE
Thermal & Oasis Sidewalks & Trails	4-10	Vardon Ct	4-17
Thicket Ct	3-20	Various Traffic Safety Enhancements	3- 9
Thicket Pl	2-16	Varner Rd	4-10
Thimbleberry Ln	3-20	Varner Rd	4-10
Thistle Hill Ct	2-13	Varner Rd	4-10
Thistle Ln	3- 9	Varner Rd	4-11
Thomas Ave	4-13	Varner Rd	4-20
Thorens St	3-20	Vee Bee St	4-15
Thorne Ct	3-20	Verde Mare Dr	3-20
Thornton Ave	3- 9	Versailles Pl	1-10
Thousand Palms Area Traffic Signal Interconn	4-10	Via Antonio	2- 9
Thousand Palms Beautification Project	4-10	Via Bernardo	2- 9
Thunderhead Dr	2-16	Via Del Paso	3-20
Tiger Lilly Way	2-16	Via Del Paso	3-20
Timberview Dr	2-13	Via Josefa	2- 9
Tobago Ct	4-22	Via Laguna	3-20
Tokay St	5-11	Via Las Palmas	4-15
Toledo Dr	3- 9	Via Liebre	3-20
Toulouse Ave	1-10	Via Los Caballeros	2-13
Toluca Pl	1-10	Via Maria Dr	3- 9
Tonto Rd	4-20	Via San Lucas	3-20
Toucan Ct	5-13	Via Santa Catalina	3-20
Toulon Ct	1-10	Via Santa Elena	3-20
Trail Run Ct	3-20	Via Santana	5-12
Trailhead Ct	2-16	Via Santiago	2- 9
Tram View Rd	4-13	Via Santiago	3-20
Treetop Ln	2-16	Via Trinidad	2- 9
Trellis Ln	3-20	Via Volcano	3- 9
Trimero Cir	4-13	Vicky Ln	3- 9
Trinity Cir	4-22	Victorian Dr	5-10
Tripp Flats Rd	3-11	View Dr	5-11
Troon Ct	4-17	View Dr	5-13
Trumpeter Ln	3-20	Village West Dr	1- 6
Trumpets Ct	2-13	Vineland St	5- 9
Tubac Trl	4-20	Vineyard Green Ct	3-20
Tuberose Rd	3-14	Vintners Pointe Ct	3-20
Tucson Pl	4-20	Vinton Pl	3- 9
Tulane Ave	1-10	Viola Dr	1-10
Tulip Tree Cir	2-16	Viscaria Ct	3-20
Tulita Ln	3-14	Vista Cerro Dr	4-20
Tumacacori Dr	4-20	Vista Ct	4-24
Turk Ct	5-10	Vista Del Sol	4-20
Turnesa Ct	4-17	Vista Grande Dr	4-13
Turtle Pond Ln	3-14	Vista Grove Cir	2-17
Twilight Cir	2-13	Vista Rock Dr	3-14
Twinspur Dr	3-20	Vulcan Ct	2-13
Two Bunch Palms Trl	4-13	W Sun Canyon St	2-13
Tyler St	4-14	Wade St	4-22
Uller Ln	5-12	Wagner Way	5-10
Union St	5- 9	Waimea Way	3-20
United Rd	4-13	Wales Ct	3-20
Val Deane Way	3- 9	Walton Cir	4-20
Valle Heights Rd	3- 9	Warren Rd	1- 9
Valley View Dr	4-20	Warren Rd	2- 9
Van Buren Blvd	1- 6	Warwick Dr	4-17
Van Buren Blvd	1- 6	Washington Ave	3-11
Van Buren Blvd	1- 6	Washington St	2- 9
Van Buren Blvd	1-10	Washington St	3-10
Van Buren Blvd	2- 7	Washington St	3-10
Van Buren St	4-14	Washington St	4-11
Vander Veer Rd	4-17	Washington St	4-11

ROAD NAME	SD-PAGE	ROAD NAME	SD-PAGE
Washington St	4-24	Woodward St	1- 9
Washington St	4-24	Wren Dr	5-12
Washington St	4-24	Wren Dr	5-12
Washington St	4-24	Wyconda St	4-20
Washington St	4-24	Yale St	3-21
Waterwheel Dr	2-17	Yellow Root Ct	3-21
Weather Way	3-20	Yucca Ln	4-22
Weeping Willow Dr	2-17	Zellar St	2-10
Wellman Rd	3-12		
Wells Fargo Rd	4-20		
Wesley St	3-12		
West County Traffic Signal Coordination	1- 7		
West Point Dr	1-10		
Westbrook Dr	5-12		
Westchester Dr	4-20		
Westridge Dr	3-14		
Westwood Ct	4-20		
Wheatgrass Dr	3-20		
Wheeler St	4-15		
Whembly Cir	3-20		
Whisper Heights Pkwy	3-20		
White Clover Ct	3-20		
White Sage St	2-13		
White Sands Dr	4-20		
Whiteblossom Cir	2-17		
Whitewater Area Reconst Group	4-11		
Whittier Ave	3-10		
Whittier Ave	3-12		
Whittier Ave	3-21		
Wild Fire Ct	2-17		
Wild Ginger Pl	3-14		
Wildcat Dr	4-20		
Wilderness Dr	3-21		
Wildflower Ln	2-17		
Wildflower Ln	5-13		
Wildflower Way	2-13		
Wildwood Creek Rd	2-13		
Willard St	3-10		
Willsie Dr	2- 7		
Wilson Valley Rd	3-10		
Windflower Ln	3-21		
Windstone Dr	3-21		
Windswept Ct	3-21		
Winesap Ave	5- 9		
Wintergrass Ct	3-21		
Winters Ln	2-13		
Wisteria Cir	3-14		
Wisteria Loop	3-21		
Wolf Rd	4-20		
Wolff Dr	4-24		
Wolfgram Dr	5-12		
Wolverine Ln	3-21		
Wood Edge Ln	2-13		
Wood Rd	1- 7		
Wood Song Ct	2-13		
Wood Violet Ct	3-21		
Woodbine Ln	3-14		
Woodcrest Dr	5-13		
Woodland Hills St	3-21		
Woodside Ct	5-10		
Woodview Dr	2-13		

ROAD NAME	SD-PAGE	ROAD NAME	SD-PAGE
-----------	---------	-----------	---------

This page intentionally left blank.