

COUNTY OF RIVERSIDE  
TRANSPORTATION DEPARTMENT

TRANSPORTATION IMPROVEMENT PROGRAM  
2020/21 ANNUAL REPORT



DISTRICT 1 - TEMESCAL CANYON WIDENING



DISTRICT 2 - LIMONITE AVENUE/I-15 INTERCHANGE



DISTRICT 3 - RIDGEVIEW DRIVE



DISTRICT 4 - BOX CANYON ROAD



DISTRICT 5 - WHITEWATER CANYON ROAD



SUPERVISORIAL DISTRICTS EDITION



**TRANSPORTATION IMPROVEMENT PROGRAM**  
**FY 2020 / 2021 ANNUAL REPORT**  
RIVERSIDE COUNTY TRANSPORTATION DEPARTMENT

**TABLE OF CONTENTS**

**Preface**

Introduction	i
Programmed Funds by Project Type	iii
Programmed Funds by Source Type	iii
Resurfacing and Seal Coat Miles	iv
Programmed Funds by Source and Supervisorial District	v
General Highway Revenue Allocation Rules	viii
Revenue History	ix
Supervisorial District Boundaries	x
Maintenance District Boundaries	xi

**Proposed Projects**


Legend	xiii
Supervisorial District 1	1-1
Supervisorial District 2	2-1
Supervisorial District 3	3-1
Supervisorial District 4	4-1
Supervisorial District 5	5-1

**Appendices**

Appendix B - Lead Agency List	B - 1
Underground Utility (Rule 20-A) Program	C - 1

**Index**

This page intentionally left blank.







## INTRODUCTION

The Riverside County Transportation Department is responsible for planning, designing, funding, building, operating and maintaining roads, bridges, and transportation facilities within the unincorporated territory. The County covers an area of approximately 7,300 square miles, which is about the size of the state of New Jersey. The County-Maintained Road System is over 2,200 miles. The Transportation Department is also responsible for the maintenance of 116 bridges in the unincorporated area and 616 traffic signals (160 within the unincorporated area and 456 within contracted cities). There are 10 Transportation maintenance yards located throughout the County. This puts in context the diverse challenges that the Transportation Department faces in providing service to over 2.5 million residents (and growing) in Riverside County. We focus on the priorities of improving safety, maintaining existing roads and bridges, and enhancing roadway capacity to keep up with our population growth.

The Transportation Department receives revenue from a variety of funds. At present, the Department has approximately 70 active fund sources. The capital expenditure of these funds is defined and programmed in this document named the “Transportation Improvement Program” or “TIP,” which provides a multi-year projection of revenues and expenditures for the Department. It is updated and approved by the County Board of Supervisors annually, with periodic amendments throughout the year. The Department uses the TIP to help manage its numerous projects and financial resources.

The multi-year budget outlined by the TIP includes \$771 million in total improvements, with \$266 million scheduled for fiscal year 2020/2021 and \$203 million for fiscal year 2021/2022. This represents the capital budget for the Transportation Department. The operating budget numbers are not included in this document. This program includes projects funded by General Highway Funds, Special Districts, State and Federal Funds, special programs and other agencies. No County General Funds are included.

The Department has approximately \$577 million in projects either under or close to construction, including several large bridge and interchange projects as well as State Highway projects within cities where the County is the lead agency. The Department has taken advantage of Federal and State Funds to boost project deliveries.

The State’s SB-1 transportation funding program is expected to provide \$62 million over two fiscal years, 20/21 and 21/22, that will be used for road maintenance and rehabilitation. Projects proposed for delivery with SB-1 funds are contained within this document. Additionally, the SB-1 legislation continues the Gas Tax/HUTA revenues which are forecast to provide \$12 million over two fiscal years, 20/21 and 21/22. The current Federal Transportation Bill brings limited stability given that federally funded projects take years to deliver and significant changes to established funding programs have new administrative guidelines and policies for implementation. The Department will continue to work closely with its regional partners at RCTC, CVAG, WRCOG, and our cities to assess priorities and shift funding.

The accompanying graphs, charts and tables provide a detailed look at the proposed projects, programmed funds, revenue allocations, and various components that make up the Transportation Improvement Program. An electronic copy of this year’s TIP document, as well as previous years’ TIP documents, can be found on the Transportation Department website at:

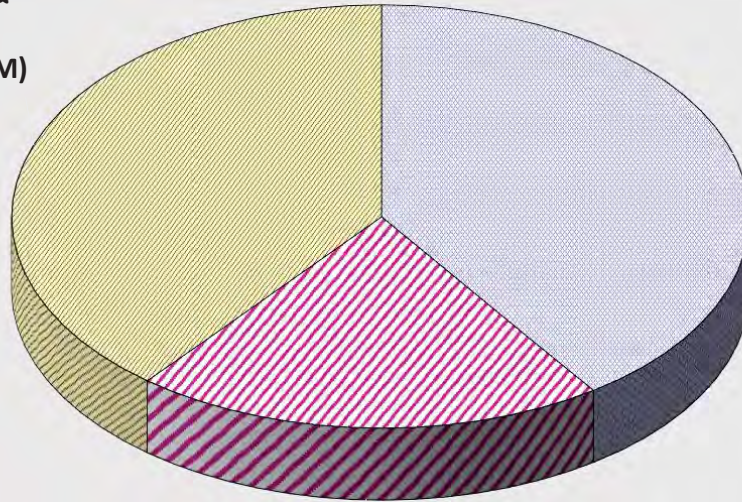
<http://rctlma.org/trans/Project-Information/TIP/Transportation-Improvement-Document>

This page intentionally left blank.



**FY 2021 FUNDING BREAKDOWN BY PROJECT TYPE**  
 RIVERSIDE COUNTY TRANSPORTATION DEPARTMENT

**NEW FACILITIES &  
 CAPACITY  
 EXPANSION (\$104M)**  
 39%



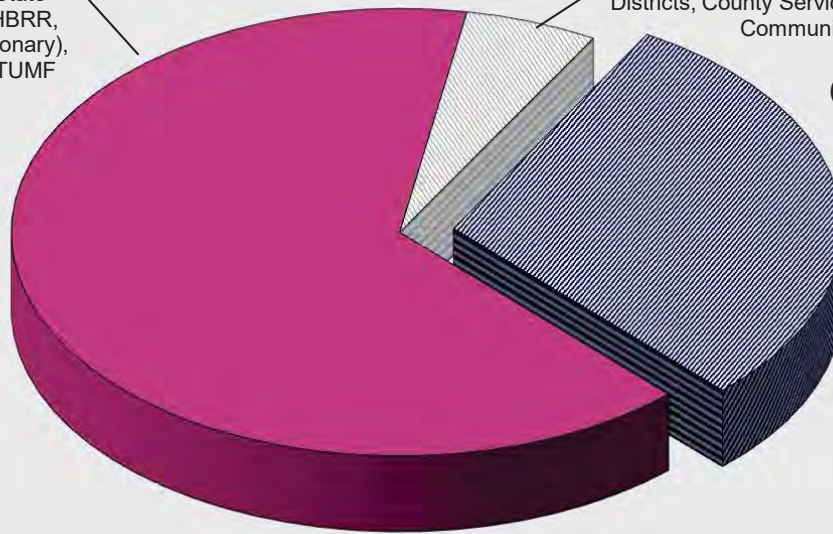
**MAINTENANCE /  
 REHAB (\$107M) 40%**

**NEW & REPLACEMENT  
 BRIDGES  
 (\$55M) 21%**

**\$ 266 Million Total**

**PROGRAMMED FUNDS BY SOURCE TYPE**  
 RIVERSIDE COUNTY TRANSPORTATION DEPARTMENT

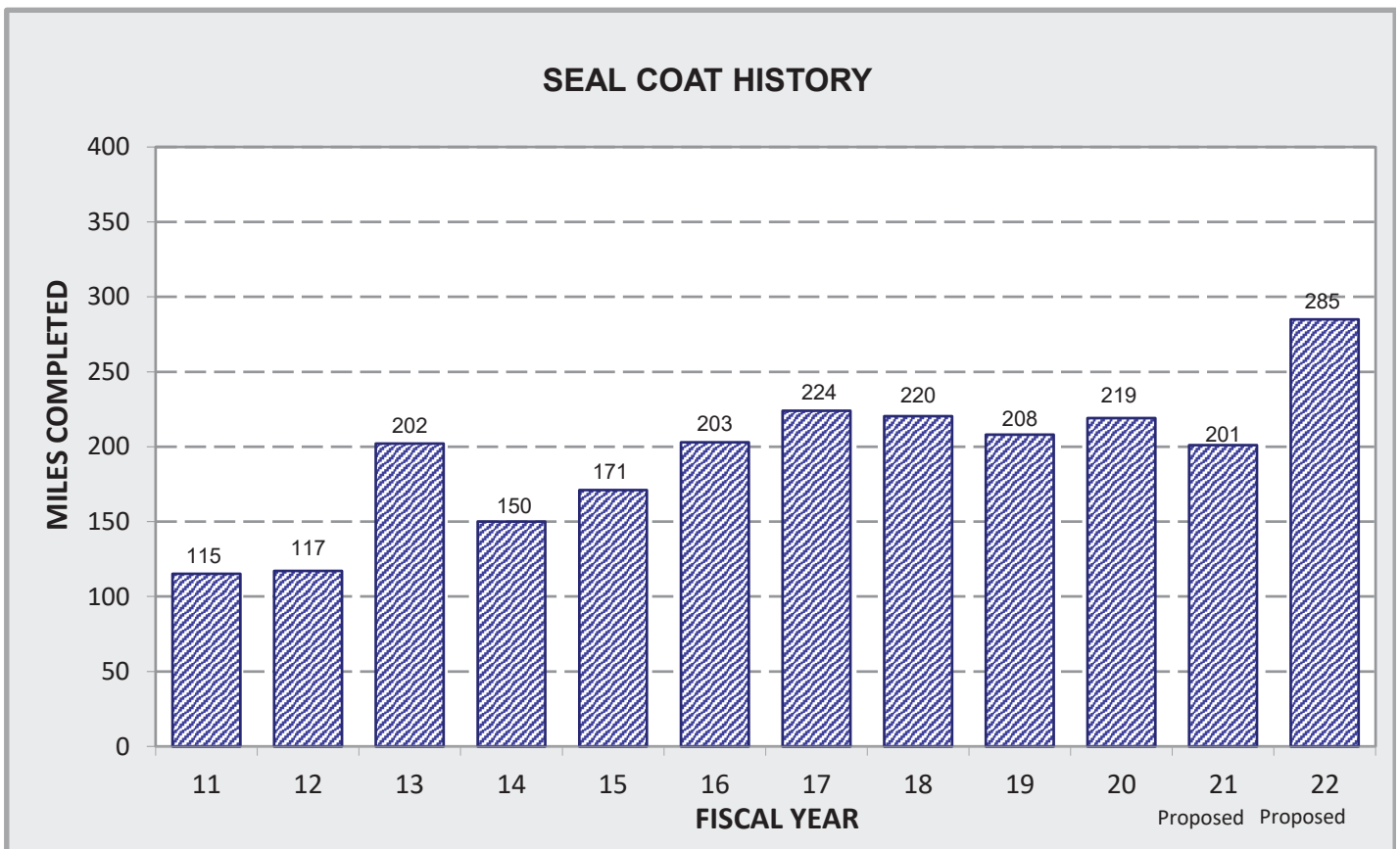
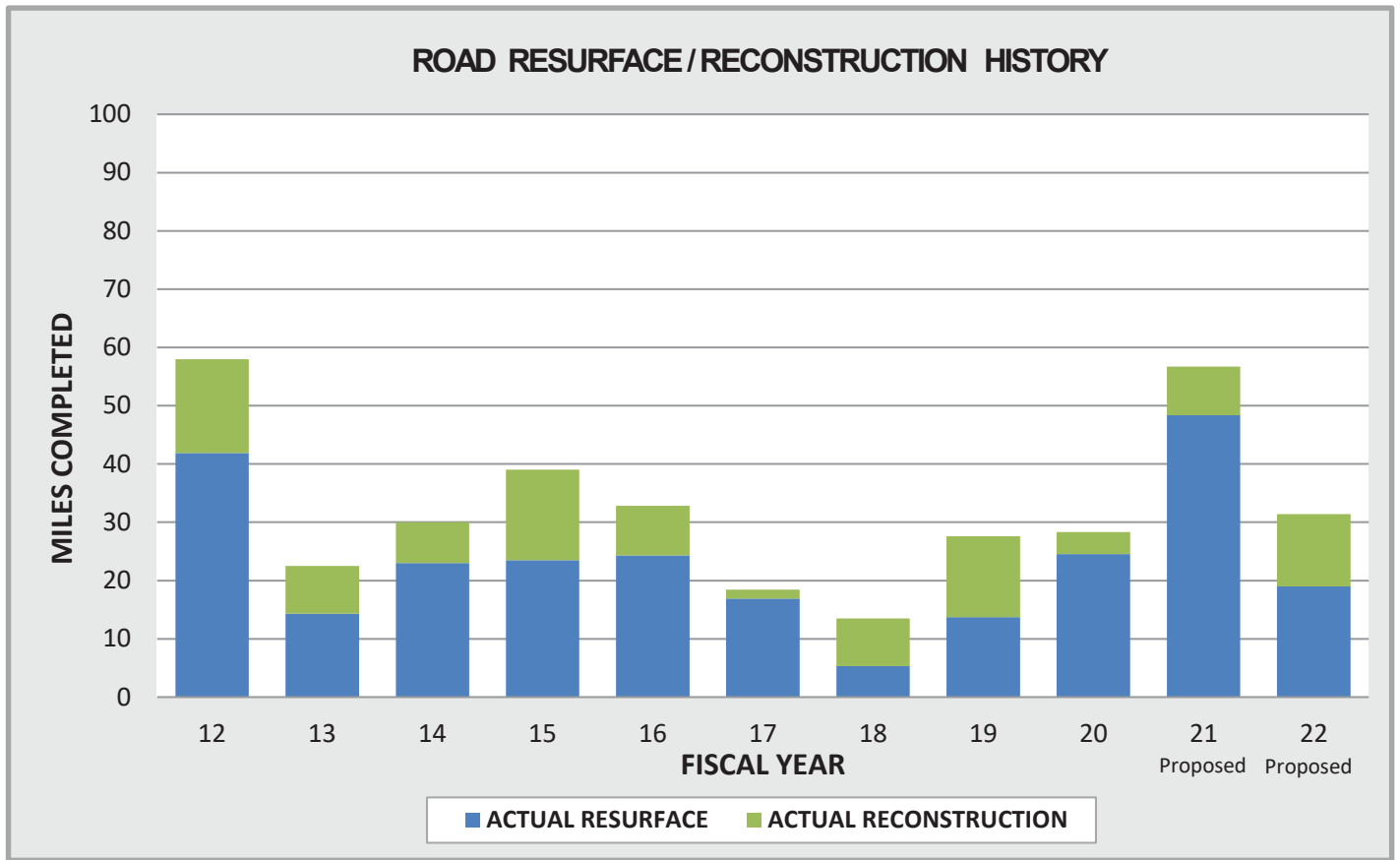
**SPECIAL PROGRAMS  
 AND OTHER**  
 Developer Fees, Cities, State (ATP), Federal (CMAQ, HBRR, CDBG, HSIP, STP Discretionary), CVAG TUMF & Western TUMF  
**\$500M**  
 ( 65.0% )



**SPECIAL DISTRICTS**  
 Signal Mitigation Districts, Road & Bridge Benefit Districts, County Service Areas, Assessment Districts, Community Facility Districts  
**\$43M**  
 ( 5.5% )

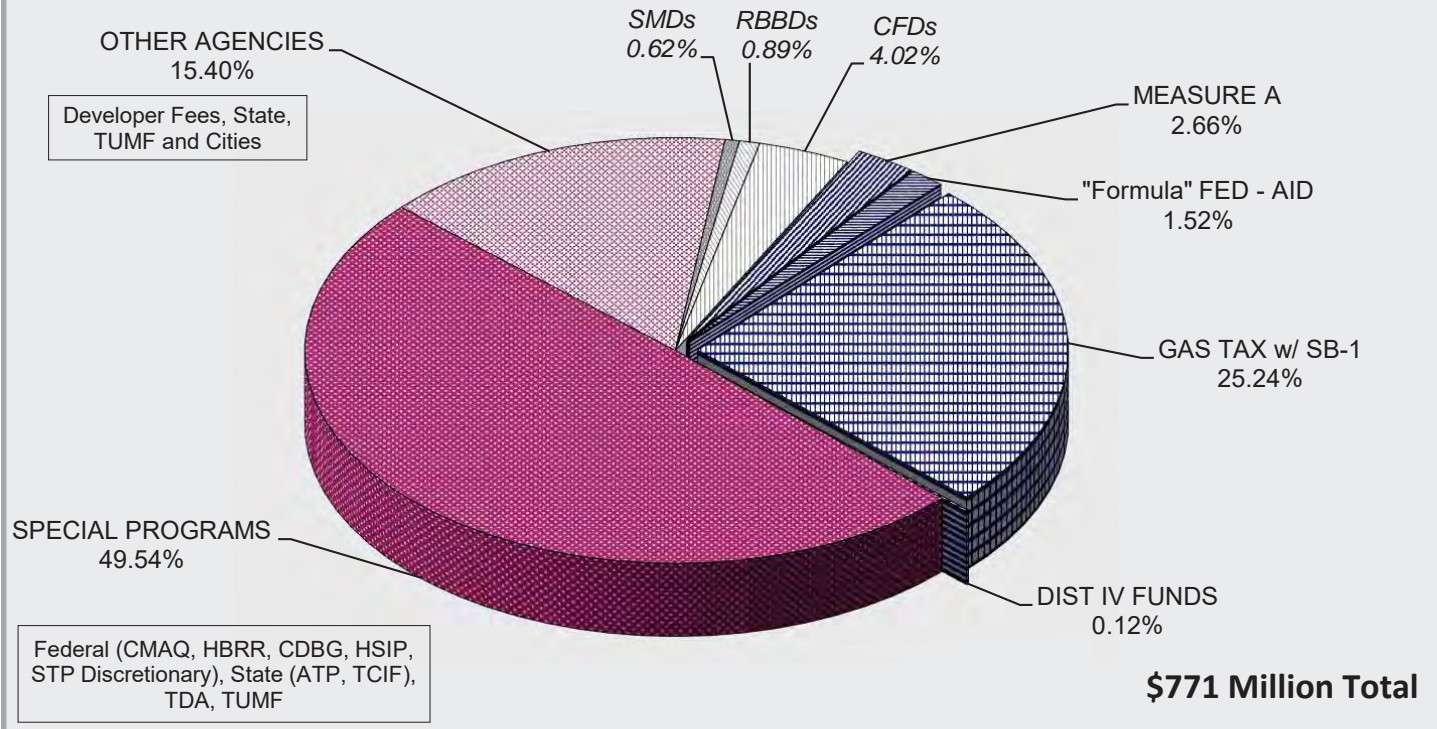
**GENERAL HIGHWAY  
 FUNDS**  
 Measure A, "Formula" Federal Aid, Gas Tax, LTF, Dist IV Funds  
**\$228M**  
 ( 29.5% )

**\$ 771 Million Total**



See annual Pavement Management Reports for Road System condition information at <http://rctlma.org/trans/pavementreport>.

**PROGRAMMED FUNDS BY SPECIFIC REVENUE SOURCE**  
RIVERSIDE COUNTY TRANSPORTATION DEPARTMENT  
Graph of page vii ALL DISTRICTS SUB-TOTALS



**PROGRAMMED FUNDS BY SOURCE, DISTRICT AND YEAR**

(Cost X \$1,000)

	FY 19/20	FY 20/21	FFY	TOTAL
<b>District 1</b>				
TOTALS-ROAD AND BRIDGE BENEFIT DISTRICT(S)				0
TOTALS-COMMUNITY FACILITIES DISTRICT(S)				0
TOTALS-COUNTY SERVICE AREA(S)				0
TOTALS-SIGNAL MITIGATION DISTRICT(S)	1922	44	15	1,981
TOTALS-DISTRICT 4 FUNDS				0
TOTALS-STP (FEDERAL)				0
TOTALS-GAS TAX (PROP. 111, HUTA & SB-1)	13,780	6,486	12,890	33,156
TOTALS-MEASURE A	4,101	2,292		6,393
TOTALS-SPECIAL PROGRAMS	7,504	1,187	3,856	12,547
TOTALS-CONTRIBUTIONS FROM OTHER AGENCIES	1,110	238	901	2,249
SUB-TOTALS OF PROGRAMMED FUNDS	28,417	10,247	17,662	56,326
UNFUNDED COUNTY PROJECT NEEDS	0	75	374,265	374,340
TOTALS	28,417	10,322	391,927	430,666
<b>District 2</b>				
TOTALS-ROAD AND BRIDGE BENEFIT DISTRICT(S)	1,540	336		1,876
TOTALS-COMMUNITY FACILITIES DISTRICT(S)				0
TOTALS-COUNTY SERVICE AREA(S)				0
TOTALS-SIGNAL MITIGATION DISTRICT(S)				0
TOTALS-DISTRICT 4 FUNDS				0
TOTALS-STP (FEDERAL)			11,686	11,686
TOTALS-GAS TAX (PROP. 111, HUTA & SB-1)	2,071	1,404	5,435	8,910
TOTALS-MEASURE A	243			243
TOTALS-SPECIAL PROGRAMS	71,707	90,878	89,965	252,550 *
TOTALS-CONTRIBUTIONS FROM OTHER AGENCIES	5,772	7,345	3,461	16,578
SUB-TOTALS OF PROGRAMMED FUNDS	81,333	99,963	110,547	291,843
UNFUNDED COUNTY PROJECT NEEDS	15	600	25,954	26,569
TOTALS	81,348	100,563	136,501	318,412
<b>District 3</b>				
TOTALS-ROAD AND BRIDGE BENEFIT DISTRICT(S)	36	36	4,885	4,957
TOTALS-COMMUNITY FACILITIES DISTRICT(S)	12,033	18,535		30,568
TOTALS-COUNTY SERVICE AREA(S)				0
TOTALS-SIGNAL MITIGATION DISTRICT(S)	990			990
TOTALS-DISTRICT 4 FUNDS				0
TOTALS-STP (FEDERAL)				0
TOTALS-GAS TAX (PROP. 111, HUTA & SB-1)	21,947	14,470	16,459	52,876
TOTALS-MEASURE A	6,019	1,813		7,832
TOTALS-SPECIAL PROGRAMS	2,965	4,527	8,802	16,294
TOTALS-CONTRIBUTIONS FROM OTHER AGENCIES	548	1,687	1,058	3,293
SUB-TOTALS OF PROGRAMMED FUNDS	44,538	41,068	31,204	116,810
UNFUNDED COUNTY PROJECT NEEDS	0	3,020	47,761	50,781
TOTALS	44,538	44,088	78,965	167,591

\* Programmed Funds amounts include work within cities.

## PROGRAMMED FUNDS BY SOURCE, DISTRICT AND YEAR

(Cost X \$1,000)

	FY 20/21	FY 21/22	FFY	TOTAL
<b>District 4</b>				
TOTALS-ROAD AND BRIDGE BENEFIT DISTRICT(S)				0
TOTALS-COMMUNITY FACILITIES DISTRICT(S)				0
TOTALS-COUNTY SERVICE AREA(S)				0
TOTALS-SIGNAL MITIGATION DISTRICT(S)	389	15	15	419
TOTALS-DISTRICT 4 FUNDS	931			931
TOTALS-STP (FEDERAL)				0
TOTALS-GAS TAX (PROP. 111, HUTA & SB-1)	34,103	10,467	25,203	69,773
TOTALS-MEASURE A	2,823	1,682	258	4,763
TOTALS-SPECIAL PROGRAMS	27,059	11,112	34,493	72,664
TOTALS-CONTRIBUTIONS FROM OTHER AGENCIES	14,745	7,178	66,935	88,858
SUB-TOTALS OF PROGRAMMED FUNDS	80,050	30,454	126,904	237,408 *
UNFUNDED COUNTY PROJECT NEEDS	666	192	7,421	8,278
TOTALS	80,716	30,646	134,325	245,686
<b>District 5</b>				
TOTALS-ROAD AND BRIDGE BENEFIT DISTRICT(S)				0
TOTALS-COMMUNITY FACILITIES DISTRICT(S)	412			412
TOTALS-COUNTY SERVICE AREA(S)				0
TOTALS-SIGNAL MITIGATION DISTRICT(S)	920	498		1,418
TOTALS-DISTRICT 4 FUNDS				0
TOTALS-STP (FEDERAL)				0
TOTALS-GAS TAX (PROP. 111, HUTA & SB-1)	13,248	7,603	9,028	29,879
TOTALS-MEASURE A	721	546		1,267
TOTALS-SPECIAL PROGRAMS	8,719	12,319	6,874	27,912
TOTALS-CONTRIBUTIONS FROM OTHER AGENCIES	7,434	322		7,756
SUB-TOTALS OF PROGRAMMED FUNDS	31,454	21,288	15,902	68,644 *
UNFUNDED COUNTY PROJECT NEEDS	129	4,204	127,528	131,861
TOTALS	31,583	25,492	143,430	200,505
<b>ALL DISTRICTS</b>				
TOTALS-ROAD AND BRIDGE BENEFIT DISTRICT(S)	1,576	372	4,885	6,833
TOTALS-COMMUNITY FACILITIES DISTRICT(S)	12,445	18,535	0	30,980
TOTALS-COUNTY SERVICE AREA(S)	0	0	0	0
TOTALS-SIGNAL MITIGATION DISTRICT(S)	4,221	557	30	4,808
TOTALS-DISTRICT 4 FUNDS	931	0	0	931
TOTALS-STP (FEDERAL)	0	0	11,686	11,686
TOTALS-GAS TAX (PROP. 111, HUTA & SB-1)	85,149	40,430	69,015	194,594
TOTALS-MEASURE A	13,907	6,333	258	20,498
TOTALS-SPECIAL PROGRAMS	117,954	120,023	143,990	381,967
TOTALS-CONTRIBUTIONS FROM OTHER AGENCIES	29,609	16,770	72,355	118,734
SUB-TOTALS OF PROGRAMMED FUNDS	265,792	203,020	302,219	771,031 *
UNFUNDED COUNTY PROJECT NEEDS	810	8,091	582,929	591,829
TOTALS	266,602	211,111	885,148	1,362,860
<b>TOTALS - SPECIAL DISTRICTS &amp; OTHER AGENCIES</b>				
TOTALS-SPECIAL DISTRICTS	18,242	19,464	4,915	42,621
TOTALS-SPECIAL PROGRAMS & OTHER AGENCIES	147,563	136,793	216,345	500,701
TOTALS-GENERAL HIGHWAY FUNDS	99,987	46,763	80,959	227,709
SUB-TOTALS OF PROGRAMMED FUNDS	265,792	203,020	302,219	771,031 *
UNFUNDED COUNTY PROJECT NEEDS	810	8,091	582,929	591,829
TOTALS	266,602	211,111	885,148	1,362,860



**FUNDING ALLOCATION "GROUND RULES"**GUIDELINES FOR ALLOCATING GENERAL HIGHWAY FUNDS  
FOR SUPERVISORIAL DISTRICTS**GAS TAX & SB-1**

- County Wide:
  - 2/3 Maintained Lane Miles
  - 1/3 Road Condition

**LOCAL TRANSPORTATION FUNDS**

- Return to Sub-Region of the County

**MEASURE A**

- Return to Sub-Region of the County (Western, Coachella Valley and Palo Verde)
- In Western & Coachella Valley Regions:
  - 2/3 Maintained Lane Miles
  - 1/3 Road Condition

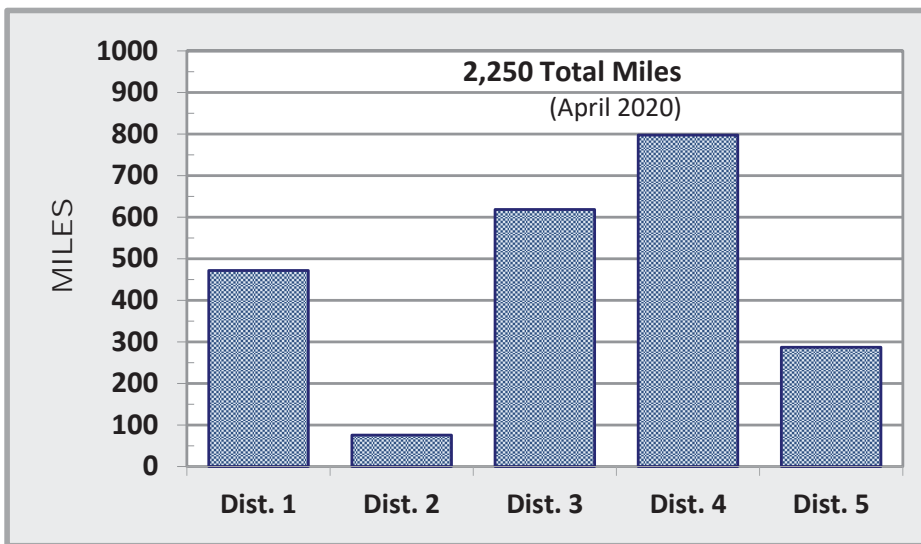
**FEDERAL STP "FORMULA" FUNDS**

- Rural Area:
  - 1/3 Federal-Aid System Miles
  - 1/3 Area
  - 1/3 Population
- Urbanized Area and Urban Place Area:
  - Population

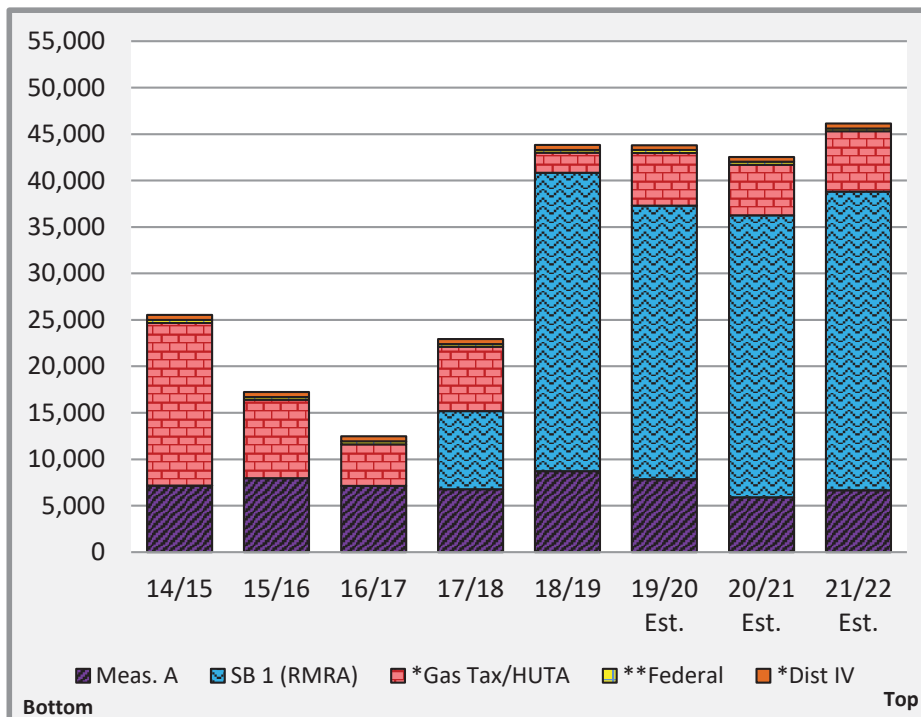
**General Notes:**

- Reconcile and recalculate each year to account for actual vs. estimated costs.
- Allow staff to interchange general highway fund sources on any given year to provide maximum flexibility on project delivery to overall targets for each supervisorial district over time.
- Discretionary Federal funds (STP Discretionary, CMAQ, HBRR and HSIP) are received on a competitive basis and are not subject to these "Ground Rules."





### COUNTY MAINTAINED ROAD CENTERLINE MILES



### REVENUE HISTORY of GENERAL HIGHWAY FUNDS for the Unincorporated Area

See table below for details.

#### FISCAL YEAR

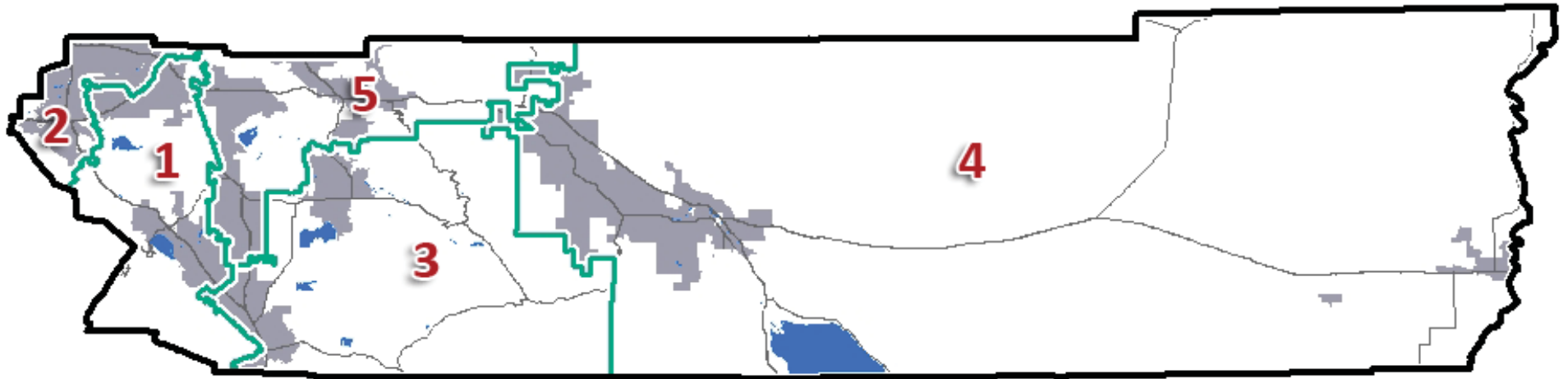
	14/15	15/16	16/17	17/18	18/19	19/20 Est.	20/21 Est.	21/22 Est.
Meas. A	7,163	7,963	7,122	6,788	8,718	7,860	5,900	6,648
SB 1 (RMRA)				8,398	32,108	29,434	30,372	32,160
*Gas Tax/HUTA	17,520	8,441	4,500	6,915	2,162	5,673	5,431	6,500
**Federal	310	310	310	310	310	310	310	310
*Dist IV	525	525	525	525	525	525	525	525
<b>TOTALS</b>	<b>\$25,518</b>	<b>\$17,239</b>	<b>\$12,457</b>	<b>\$22,936</b>	<b>\$43,823</b>	<b>\$43,802</b>	<b>\$42,538</b>	<b>\$46,143</b>

\*Amounts represents Capital Budget component only.

\*\* Federal amount represents unincorporated area Rural funds(traded for State Exchange) + periodic Formula allocations.

# SUPERVISORIAL DISTRICTS

(As of 2011 Redistricting)



1 K. JEFFRIES

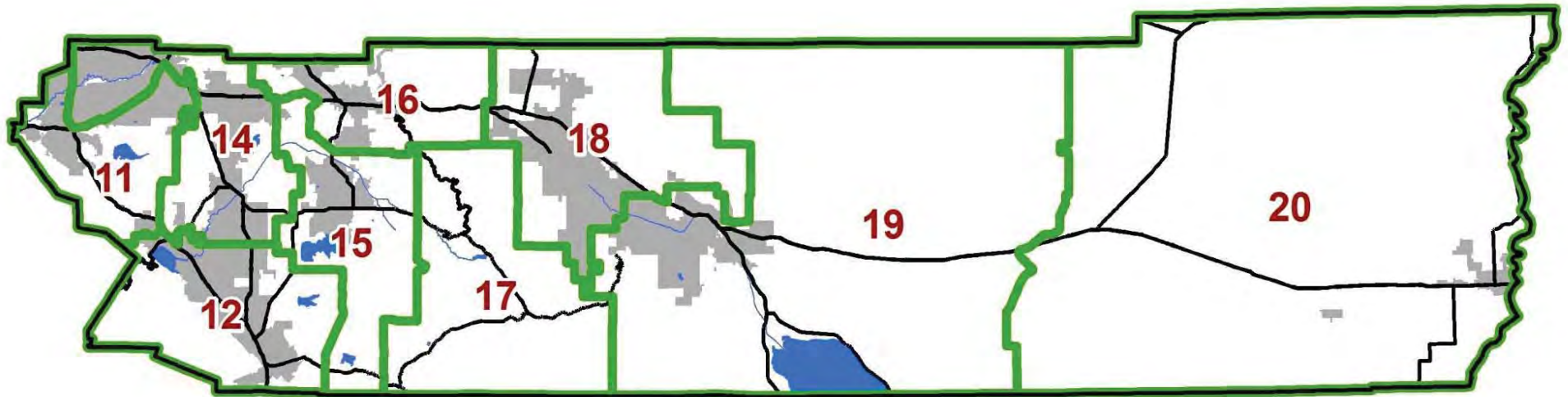
2 K. SPIEGEL

3 C. WASHINGTON

4 V. M. PEREZ


5 J. HEWITT

# ROAD MAINTENANCE DISTRICTS



- |    |            |    |           |    |            |
|----|------------|----|-----------|----|------------|
| 11 | EL CERRITO | 15 | HEMET     | 18 | SKY VALLEY |
| 12 | MURRIETA   | 16 | BEAUMONT  | 19 | THERMAL    |
| 14 | PERRIS     | 17 | IDYLLWILD | 20 | BLYTHE     |

This page intentionally left blank.




*Project Data Legend*







This page intentionally left blank.



*Supervisory District 1*





Supervisorial District: 1

NAME LIMITS	LENGTH	EW/PW	MD CT PL RW	PROJECT# RD BK PG ROAD NBR LEAD AGCY LRGR PROJ	FUND SOURCE	FUND SOURCE AMOUNT (x\$1000)	FISCAL YEAR COST (x \$1000)						
							PFY	20/21	21/22	FFY			
<p><b>A St</b></p> <p>Nuevo Rd to Harvill Ave OC 0.20 miles 64 ft/ 64 ft Const sidewalk on west side, and Const concrete stairway and ramp at Harvill Ave overcrossing. Only the County's 50% cost share is shown. Co-op with City of Perris.</p>							223	145	E C		2 143		
					<b>Total:</b>	145		223	Gas Tax/SB-1				
<p><b>Alexander St</b></p> <p>Cajalco Rd to Markham St 1.18 miles 24 ft/ 24 ft Resurf AC paved road</p>							223	1,000	D E C				180 6 814
					<b>Total:</b>	1,000		223	Gas Tax/SB-1				
<p><b>Aloha Rd</b></p> <p>San Jacinto Ave to Old Elsinore Rd 0.76 miles 22 ft/ 22 ft Reconst AC paved road</p>							223	469	D E C				1 1 467
					<b>Total:</b>	469		223	Gas Tax/SB-1				
<p><b>Archer Rd</b></p> <p>D'Agay Canyon Rd to Cajalco Rd 0.33 miles 25 ft/ 25 ft Reconst AC paved road</p>							223	233	D E C				1 1 231
					<b>Total:</b>	233		223	Gas Tax/SB-1				
<p><b>Brechtel St</b></p> <p>Grand Ave to N'ly End 0.20 miles 0 ft/ 26 ft Const AC paved road</p>							221	200	D E C		11 1 188		
					<b>Total:</b>	200		221	Gas Tax/HUTA				
<p><b>Brown St</b></p> <p>Oleander St to Nandina Ave 0.49 miles 41 ft/ 41 ft Reconst AC paved road</p>							221 223	5 454	D E C				1 1 452
					<b>Total:</b>	459		221	Gas Tax/HUTA	5			
<p><b>Cajalco Rd</b></p> <p>Temescal Cyn Rd to I-215 16.10 miles 0 ft/ 0 ft Widen AC paved road from 2 to 4 lanes between Temescal &amp; Harvill and from 4 to 6 lanes between Harvill &amp; I-215</p>							108 332 346 627 633 999	13,000 863 2,154 305 6 358,129	D E R C	3,938 8,677	91 478	91 478	16,273 43,864 64,512 235,980
					<b>Total:</b>	374,457		108	STP - Discretionary				
<p><b>Cajalco Rd</b></p> <p>Brown St to Day St 1.00 miles 0 ft/ 0 ft Const turning lanes and shoulder widening</p>							134 221 223 300 602 633	3,680 2,468 297 120 551 1,267	D E R C	1,230 520 1,028 3,519		2,086	
					<b>Total:</b>	8,383		134	HSIP - Highway Safety Improvement Program				
<p><b>Cajalco Rd</b></p> <p>Day St 0.00 miles 0 ft/ 0 ft Install traffic signal To be constructed in combination with Cajalco Rd project C60060.</p>							369	443	D E C	75 1 297		70	
					<b>Total:</b>	443		369	West County DIF Signal Mitigation Fund				



**Transportation Improvement Program 2020-2021 Edition**  
**Supervisorial District: 1**

NAME LIMITS	LENGTH	EW/PW	MD CT PL RW	PROJECT# RD BK PG ROAD NBR LEAD AGCY LRGR PROJ	FUND SOURCE	FUND SOURCE AMOUNT (x\$1000)	FISCAL YEAR COST (x \$1000)				
							D=Design		E=Environmental		
							C=Construction		R=Right-of-way Acquisition		
DESCRIPTION (Comments)							PFY	20/21	21/22	FFY	
<b>Cajalco Rd</b>			14	C80079	223	609	<b>D</b>	63			
Alexander St to Brown St			C	58A	<b>Total:</b>	609	<b>E</b>	1			
0.50 miles	36 ft/	36 ft	Y	S1062C			<b>C</b>	351	194		
Resurf AC paved road			N	RCTD				223	Gas Tax/SB-1		
<b>Cajalco Rd</b>			11	D00011	134	979	<b>D</b>	40	43		
Temescal Canyon Road to La Sierra Ave			C	31	221	20	<b>E</b>	22	30		
3.20 miles	0 ft/	0 ft	Y	S1062A	<b>Total:</b>	999	<b>R</b>		17		
Reconst Guardrail			N	RCTD			<b>C</b>		763	84	
								134	HSIP - Highway Safety Improvement Program		
								221	Gas Tax/HUTA		
<b>Capella St</b>			11	D00097	221	350	<b>D</b>		10		
Van Buren Blvd to Summit Crest Dr			DL	27	<b>Total:</b>	350	<b>E</b>		1		
0.33 miles	0 ft/	26 ft	N				<b>C</b>		339		
Const AC paved road			N	RCTD				221	Gas Tax/HUTA		
<b>Chip Seal of 1st District roads in FY20/21</b>			00	D10001	223	548	<b>C</b>		548		
various roads			DL		<b>Total:</b>	548		223	Gas Tax/SB-1		
15.39 miles	0 ft/	0 ft	N								
Chip Seal			N	RCTD							
See list of roads at end of district.											
<b>Chip Seal of 1st District roads in FY21/22</b>			00	D20001	223	1,260	<b>C</b>			1,260	
various roads			DL		<b>Total:</b>	1,260		223	Gas Tax/SB-1		
31.55 miles	0 ft/	0 ft	N								
Chip Seal			N	RCTD							
See list of roads at end of district.											
<b>Clark St</b>			14	C50075	256	931	<b>D</b>	351			
Cajalco Rd to Rider St			C	58B	633	319	<b>E</b>	116			
0.40 miles	0 ft/	0 ft	Y	S5065A	<b>Total:</b>	1,250	<b>R</b>	25			
Const sidewalk gap closures and signal modification.			N	RCTD			<b>C</b>	680	78		
								256	Active Transportation Plan (ATP) - State		
								633	DIF AP13 Maj. Imp. Fnd- Mead Val./Good Hope A		
<b>Clark St</b>			14	C90026	223	1,122	<b>D</b>	3	80		
Martin St to Nandina Ave			C	58A	<b>Total:</b>	1,122	<b>E</b>		10		
1.50 miles	24 ft/	24 ft	Y	S5065B			<b>C</b>		720	309	
Resurf AC paved road			N	RCTD				223	Gas Tax/SB-1		
<b>Culvert Rehab I</b>			12	D00057	223	591	<b>D</b>	55	123		
various locations			C	84	<b>Total:</b>	591	<b>E</b>	23	30		
0.00 miles	0 ft/	0 ft	Y	S1128			<b>C</b>			360	
Recon culverts at various locations			N	RCTD				223	Gas Tax/SB-1		
Includes locations on De Luz Rd near Murrieta.											
<b>Curb Ramps of 1st District FY20/21</b>			00	D10011	223	222	<b>D</b>	12	6		
various locations			C		<b>Total:</b>	222	<b>E</b>	1			
0.00 miles	0 ft/	0 ft	Y				<b>C</b>	10	193		
Upgrade existing curb ramps to ADA standards.			N	RCTD				223	Gas Tax/SB-1		
<b>Curb Ramps of 1st District FY21/22</b>			00	D20011	223	225	<b>D</b>		18		
various locations			C		<b>Total:</b>	225	<b>E</b>		1		
0.00 miles	0 ft/	0 ft	Y				<b>C</b>		10	196	
Upgrade existing curb ramps to ADA standards.			N	RCTD				223	Gas Tax/SB-1		





Supervisorial District: 1

NAME LIMITS	LENGTH	EW/PW	MD CT PL RW	PROJECT# RD BK PG ROAD NBR LEAD AGCY LRGR PROJ	FUND SOURCE	FUND SOURCE AMOUNT (x\$1000)	FISCAL YEAR COST (x \$1000)				
							D=Design		E=Environmental		
							C=Construction		R=Right-of-way Acquisition		
DESCRIPTION (Comments)							PFY	20/21	21/22	FFY	
<b>Deprad St</b>			14	C90029	223	341	<b>D</b>		1		
Cowie St to Cox St			DL	61	<b>Total:</b>	341	<b>E</b>		1		
0.50 miles	26 ft/ 26 ft		N	S7100			<b>C</b>		339		
Resurf AC paved road			N	RCTD				223	Gas Tax/SB-1		
<b>Deprad St</b>			14	C90028	223	328	<b>D</b>		1		
Marshall St to Cowie St			DL	61	<b>Total:</b>	328	<b>E</b>		1		
0.50 miles	25 ft/ 25 ft		N	S7100			<b>C</b>		326		
Resurf AC paved road			N	RCTD				223	Gas Tax/SB-1		
<b>Deprad St</b>			14	C90030	223	80	<b>D</b>		1		
Cox St to E'ly 0.13 mi			DL	61	<b>Total:</b>	80	<b>E</b>		1		
0.13 miles	24 ft/ 24 ft		N	S7100			<b>C</b>		78		
Resurf AC paved road			N	RCTD				223	Gas Tax/SB-1		
<b>El Toro Rd /Dexter Ave</b>			14	D00014	221	114	<b>D</b>	154	200	74	
N'ly SH-74 0.12 mi to Carmela Ct			C	37B	256	2,311	<b>E</b>	20	13		
1.09 miles	36 ft/ 40 ft		Y	S1146	<b>Total:</b>	2,425	<b>R</b>		30	53	
Const curb, gutter, and sidewalk and flashing beacons. 40% in the City of Lake Elsinore.			Y	RCTD			<b>C</b>			401	1,480
								221	Gas Tax/HUTA		
								256	Active Transportation Plan (ATP) - State		
<b>Extravaganza Ln</b>			11	D00095	221	248	<b>D</b>		10		
Cajalco Rd to N'ly End			DL	57B	<b>Total:</b>	248	<b>E</b>		1		
0.13 miles	0 ft/ 26 ft		N				<b>C</b>		237		
Const AC paved road			N	RCTD				221	Gas Tax/HUTA		
<b>Fisher St</b>			14	C90033	223	747	<b>D</b>	2	73		
Marshall St to Cox St			C	61	<b>Total:</b>	747	<b>E</b>		10		
1.01 miles	24 ft/ 24 ft		Y	M7101			<b>C</b>		463	199	
Resurf AC paved road			N	RCTD				223	Gas Tax/SB-1		
<b>Grand Ave</b>			12	C60073	223	2,208	<b>D</b>	50	125		
Plumas St to Patrick Ct			C	38	<b>Total:</b>	2,208	<b>E</b>		18		
0.97 miles	72 ft/ 72 ft		Y	S1180C			<b>C</b>		2,015		
Resurf AC paved road			N	RCTD				223	Gas Tax/SB-1		
<b>Harley Knox Blvd Interchange</b>			14	D00110	221	45	<b>D</b>		10	10	10
I-215			C	55	<b>Total:</b>	45	<b>E</b>		5	5	5
0.00 miles	0 ft/ 0 ft		N	M9814			<b>C</b>				
Widen overpass and intersection improvements			N	RCTD				221	Gas Tax/HUTA		
County participation limited to an advisory capacity.											
<b>Harvill Ave</b>			14	C90058	328	42	<b>D</b>	5	18		
Placentia St			C	58	369	232	<b>C</b>		180	71	
0.00 miles	0 ft/ 0 ft		N	S5343E	<b>Total:</b>	274					
Install traffic signal & monument			N	RCTC				328	Combined Improvement Fund		
RCTC is the lead agency.								369	West County DIF Signal Mitigation Fund		
Only the County's 50% cost share is shown.											
<b>High Profile Corridors</b>			00	D00018	134	250	<b>D</b>	7	221		
various locations			C		<b>Total:</b>	250	<b>E</b>		2		
0.00 miles	0 ft/ 0 ft		Y				<b>C</b>		20		
Evaluate horizontal curves			N	RCTD				134	HSIP - Highway Safety Improvement Program		





Supervisorial District: 1

NAME LIMITS	LENGTH	EW/PW	MD CT PL RW	PROJECT# RD BK PG ROAD NBR LEAD AGCY LRGR PROJ	FUND SOURCE	FUND SOURCE AMOUNT (x\$1000)	FISCAL YEAR COST (x \$1000)				
							PFY	20/21	21/22	FFY	
D=Design C=Construction PFY=Previous Fiscal Year E=Environmental R=Right-of-way Acquisition FFY=Future Fiscal Year											
<b>Orange Ave</b>							<b>D</b>	6			
Campos Rd to Brown St			14	D00082	221	180	<b>E</b>	1			
			DL	58B	391	75	<b>R</b>	16			
0.18 miles		0 ft/ 26 ft	N	S5296A	<b>Total:</b>	255	<b>C</b>	1	231		
Const AC paved road			Y	RCTD						221 Gas Tax/HUTA	391 Community Improvement Designation Funds
<b>Project Scoping of 1st District roads</b>							<b>D</b>	313	50	50	
various roads			12	C50063	221	479	<b>C</b>	66			
			DL		<b>Total:</b>	479					
0.00 miles		0 ft/ 0 ft	N							221 Gas Tax/HUTA	
Dirt road paving, Locations to be determined.			N	RCTD							
<b>Sage Ave</b>							<b>D</b>			10	
Washington St to Olive Ave			11	D00094	221	250	<b>E</b>			1	
			DL	27	<b>Total:</b>	250	<b>C</b>			239	
0.11 miles		0 ft/ 26 ft	N								
Const AC paved road			N	RCTD						221 Gas Tax/HUTA	
<b>Slurry Seal of 1st District roads FY19/20</b>							<b>D</b>	150			
various roads			00	D00006	223	405	<b>E</b>	2			
			C		300	1,712	<b>C</b>	298	1,667		
20.40 miles		0 ft/ 0 ft	Y		<b>Total:</b>	2,117					
Slurry Seal			N	RCTD						223 Gas Tax/SB-1	300 Measure A/Western
See list of roads at end of district.											
<b>Slurry Seal of 1st District roads FY20/21</b>							<b>D</b>	174	44		
various roads			00	D10006	223	1,855	<b>E</b>	6			
			C		300	2,629	<b>C</b>		4,260		
55.24 miles		0 ft/ 0 ft	Y		<b>Total:</b>	4,484					
Slurry Seal			N	RCTD						223 Gas Tax/SB-1	300 Measure A/Western
See list of roads at end of district.											
<b>Slurry Seal of 1st District roads FY21/22</b>							<b>D</b>		160		
various roads			00	D20006	223	1,008	<b>E</b>		4		
			C		300	2,292	<b>C</b>			3,136	
36.99 miles		0 ft/ 0 ft	Y		<b>Total:</b>	3,300					
Slurry Seal			N	RCTD						223 Gas Tax/SB-1	300 Measure A/Western
See list of roads at end of district.											
<b>Sycamore Canyon Blvd</b>							<b>D</b>				53
Central Ave to Sly College Blvd .14mi			11	D10058	223	485	<b>E</b>				4
			C	47A	<b>Total:</b>	485	<b>C</b>				428
0.59 miles		40 ft/ 40 ft	Y	S5931A							
Resurf AC paved road			N	RCTD						223 Gas Tax/SB-1	
<b>Sycamore Cyn Blvd</b>							<b>D</b>	143			
Minnesota Way			11	D00023	369	611	<b>E</b>	1			
			C	47A	<b>Total:</b>	611	<b>C</b>	8	459		
0.00 miles		0 ft/ 0 ft	Y	S5931A							
Install Traffic Signal			N	RCTD						369 West County DIF Signal Mitigation Fund	
<b>Temescal Canyon Rd</b>							<b>D</b>	1,350	190		
Leroy Rd to Dos Lagos Rd			11	C60066	221	1,446	<b>E</b>	348			
			C	33A	308	2,730	<b>R</b>	3,485	1,139		
0.45 miles		36 ft/ 88 ft	Y	S1807B	332	173					
Widen road from 2 to 4 lanes			Y		344	1,600				221 Gas Tax/HUTA	
Const budget is merged into C50072.			Y	RCTD	870	563				308 RCTC Measure A - Discretionary	
					<b>Total:</b>	6,512				332 Redevelopment Agency	
										344 TUMF - Northwest zone (WRCOG)	
										870 Ash Fees	



Supervisorial District: 1

NAME LIMITS	LENGTH	EW/PW	MD CT PL RW	PROJECT# RD BK PG ROAD NBR LEAD AGCY LRGR PROJ	FUND SOURCE	FUND SOURCE AMOUNT (x\$1000)	FISCAL YEAR COST (x \$1000)				
							D=Design C=Construction PFY=Previous Fiscal Year	E=Environmental R=Right-of-way Acquisition FFY=Future Fiscal Year	PFY	20/21	21/22
<b>Temescal Canyon Rd</b> Dawson Canyon Rd to N'ly Dawson Cyn 0.7 mi 0.70 miles 29 ft/ 76 ft Widen road from 2 to 4 lanes Const budget for C60066 is included here. Misc funds include TVWD, SAWPA and TV community funds.			11 C Y Y	C50072 33C S1807B RCTD		221 795 226 7,300 308 9,570 332 289 344 3,000 396 359 602 52 626 449 708 764 870 787 990 1,078 <b>Total:</b> 24,443	<b>D</b> 1,758 <b>E</b> 260 <b>R</b> 2,219 <b>C</b> 16,406 221 Gas Tax/HUTA 226 SB-1 Local Partnership Program 308 RCTC Measure A - Discretionary 332 Redevelopment Agency 344 TUMF - Northwest zone (WRCOG) 396 Elsinore Valley Municipal Water District 602 Developer In-Lieu Funds 626 DIF AP6 Maj. Imp. Fnd- Temescal Cyn Area 708 City of Corona 870 Ash Fees 990 Miscellaneous	80	349		
<b>Temescal Canyon Rd</b> Campbell Ranch Rd to Dawson Canyon Rd 2.23 miles 38 ft/ 38 ft Resurf AC paved road			11 C Y N	D10059 33A S1807B RCTD		223 2,568 <b>Total:</b> 2,568	<b>D</b> <b>E</b> <b>C</b> 223 Gas Tax/SB-1				283 20 2,265
<b>Van Buren Blvd</b> Capella St to Washington St 1.00 miles 72 ft/ 72 ft Resurf AC paved road			11 C Y N	D10060 27 S5415B RCTD		223 1,550 <b>Total:</b> 1,550	<b>D</b> <b>E</b> <b>C</b> 223 Gas Tax/SB-1				171 11 1,368
<b>Van Buren Blvd</b> 0.1 mi NW Pine Ct to Capella St 1.70 miles 72 ft/ 72 ft Resurf AC paved road			11 C Y N	D00090 27 S5415A RCTD		223 3,820 <b>Total:</b> 3,820	<b>D</b> 33 <b>E</b> 1 <b>C</b> 223 Gas Tax/SB-1	320	20		1,707
<b>Van Buren Blvd</b> RR bridge near I-215 0.00 miles 138 ft/ 138 ft Repair settlement of AC paved road			14 C Y N	D00067 55 S5415C RCTD		223 939 <b>Total:</b> 939	<b>D</b> 178 <b>E</b> 1 <b>C</b> 223 Gas Tax/SB-1	100	660		
<b>Van Buren Blvd</b> Washington St to Wood Rd 2.10 miles 62 ft/ 110 ft Widen AC paved road to 6 lanes Project is approx. half in the City of Riverside			11 C Y Y	B50657 53 S5415B RCTD		201 31 300 235 349 963 602 785 627 200 719 400 999 22,821 <b>Total:</b> 25,435	<b>D</b> 1,539 <b>E</b> 292 <b>R</b> 61 <b>C</b> 201 Gas Tax-Prop 111 300 Measure A/Western 349 TUMF Regional System (RCTC) 602 Developer In-Lieu Funds 627 DIF AP7 Maj. Imp. Fnd- Lk Mathews/Woodcrest A 719 City of Riverside 999 Unfunded				733 20 9,590 13,200
<b>Washington St</b> Saddleback Rd 0.00 miles 0 ft/ 0 ft Install Traffic Signal			11 C Y N	D00093 27 S5441A RCTD		369 1,297 <b>Total:</b> 1,297	<b>D</b> 116 <b>E</b> 1 <b>C</b> 369 West County DIF Signal Mitigation Fund	16	4	1,160	
<b>Webster Ave</b> Nuevo Rd to N'ly Nuevo Rd .09 mi 0.09 miles 24 ft/ 24 ft Reconst AC paved road			14 DL N N	D10029 61 S5166 RCTD		223 66 <b>Total:</b> 66	<b>D</b> <b>E</b> <b>C</b> 223 Gas Tax/SB-1				1 1 64



Supervisorial District: 1

NAME LIMITS	LENGTH	EW/PW	MD CT PL RW	PROJECT# RD BK PG ROAD NBR LEAD AGCY LRGR PROJ	FUND SOURCE	FUND SOURCE AMOUNT (x\$1000)	FISCAL YEAR COST (x \$1000)			
							PFY	20/21	21/22	FFY
							D=Design	E=Environmental		
							C=Construction	R=Right-of-way Acquisition		
							PFY=Previous Fiscal Year	FFY=Future Fiscal Year		
DESCRIPTION (Comments )							PFY	20/21	21/22	FFY
<b>West County Traffic Signal Coordination</b>			11	C60061	369	62	<b>D</b>	17	15	15
various locations			DL		<b>Total:</b>	62	369	West County DIF Signal Mitigation Fund		
0.00 miles	0 ft/ 0 ft		Y							
Update timing of traffic signals to optimize traffic flow.			N	RCTD						

This page intentionally left blank.

PROJECT GROUPS	To	From	LENGTH	MD	ROAD #	ROAD BK PG	CONST ONLY (\$ X 1000)	TOTAL COST (\$ X 1000)
----------------	----	------	--------	----	--------	------------	------------------------	------------------------

**D1-0001 Chip Seal of 1st District Roads FY20/21** by Day Labor

Bert Rd	Wood Rd	Sonny Ln	0.74	11	M5466	53	28	28
Chicago Ave	Iris Ave	Van Buren Blvd	0.08	11	S5504	53	2	2
Dauchy Ave	Gentian Ave	Roberts Rd	0.37	11	M5090A	53	14	14
Dauchy Ave	Van Buren Blvd	Hibiscus Ave	0.25	11	S5090	53	10	10
Gamble Ave	Krameria Ave	Iris Ave	0.50	11	M5139	53	18	18
Gardner Ave	813' N Van Buren Blvd	Krameria Ave	0.31	11	M5467	27	12	12
Gentian Ave	Wood Rd	Russell Ave	0.50	11	S5143	53	22	22
Hibiscus Ave	Chicago Ave	Dauchy Ave	0.48	11	M5173	53	16	16
Iris Ave	Gamble Ave	2135' E Gamble Ave	0.40	11	M5189	53	14	14
Kross Rd	Sonny Ln	Wood Rd	0.75	11	M9014	53	27	27
Mariposa Ave	Taft St	Wood Rd	0.50	11	S5238A	54	10	10
Porter Ave	Van Buren Blvd	Krameria Ave	0.32	11	M5321	53	11	11
Ridgeway Ave	Van Buren Blvd	373' S Summer Ct	0.38	11	M5339	53	15	15
Russel Ave	Gentian Ave	Hibiscus Ave	0.31	11	M5348	53	12	12
Adelfa St	Grand Ave	4182' S Grand Ave	0.79	12	M1003	42A	26	26
Baldwin Blvd	Nelson St	Grand Ave	0.33	12	M1020	42A	17	17
Ballard Ave	Wood St	Turner St	0.14	12	M1021	72	5	5
Benner St	Sanders Dr	Brightman Ave	0.08	12	M1030	72	3	3
Blackwell Blvd	Hays Ave	484' NE Grand Ave	0.36	12	M1033	42A	17	17
Bobrick Ave	Cottrell Blvd	Walls St	0.29	12	M1037	42A	9	9
Booth St	Sanders Dr	Brightman Ave	0.11	12	M1043	72	4	4
Brightman Ave	Blackwell Blvd	Sanders Dr	0.89	12	M1047	72	27	27
Broomall Ave	Pederson St	Wood St	0.15	12	M1048	72	5	5
Case St	Hays Ave	Grand Ave	0.29	12	M1069	72	11	11
Churchill St	Hays Ave	461' N Grand Ave	0.38	12	M1084	72	18	18
Cottrell Blvd	Blackwell Blvd	Brightman Ave	0.09	12	M1111	42A	3	3
Curtis Ave	270' NW Deeble Entrance	200' SE Deeble Entrance	0.09	12	M11140A	42A	3	3
Deeble Entrance	Akley St	Grand Ave	0.15	12	M1127	41	6	6
Dowman St	Broomall Ave	Grand Ave	0.22	12	M1134	72	9	9
Hays Ave	Cottrell Blvd	Pederson St	0.56	12	M1200	42A	19	19
Kniffin Ave	270' NW Deeble Entrance	200' SE Deeble Entrance	0.09	12	M11139A	42A	3	3
Lorimer St	Grand Ave	1546' S Grand Ave	0.29	12	M1274	72	10	10
Mackay Ave	Blackwell Blvd	Walls St	0.22	12	M1280	42A	8	8
Pederson St	Hays Ave	Grand Ave	0.29	12	M1347	72	11	11
Perret Blvd	Grand Ave	618' N Grand Ave	0.12	12	M1352	42A	5	5
Raley Ave	Walls St	245' W Blackwell Blvd	0.27	12	M1367	42A	11	11
Schaper St	Ballard Ave	Brightman Ave	0.11	12	M1389	72	4	4
Sutherland Ave	245' W Blackwell Blvd	Walls St	0.27	12	M1419	42A	10	10
Tetterington St	Hays Ave	Grand Ave	0.29	12	M1429	72	14	14
Turner St	Grand Ave	712' S Brightman Ave	0.27	12	M1442	72	10	10
Vail St	Grand Ave	571' SW Grand Ave	0.11	12	M1302	72	5	5
Walls St	Hays Ave	Grand Ave	0.29	12	M1461	42A	11	11
Wood St	Grand Ave	1522' S Grand Ave	0.29	12	M1491	72	11	11

PROJECT GROUPS	To	From	LENGTH	MD	ROAD #	ROAD BK PG	CONST ONLY (\$ X 1000)	TOTAL COST (\$ X 1000)
----------------	----	------	--------	----	--------	---------------	---------------------------	---------------------------

**D1-0001 Chip Seal of 1st District Roads FY20/21 (Cont.)** by Day Labor

Wride St	Ballard Ave	Brightman Ave	0.11	12	M1493	72	5	5
Box Springs Mountain Rd	Pigeon Pass Rd	2927' W Pigeon Pass Rd	0.56	14	M3008	45	18	18
Mariposa Ave	Cole Ave	Parsons Rd	1.00	14	S5238B	54	19	19
<b>TOTALS</b>			<b>15.39</b>				<b>548</b>	<b>548</b>

**D2-0001 Chip Seal of 1st District Roads FY21/22** by Day Labor

Clinton Keith Rd	7004' N Avenida La Cresta	Tenaja Rd	3.30	12	S1930A	80A	112	112
De Luz Rd	3986' SW Buena Loma Rd	Rancho California Rd	5.47	12	S1128	83B	206	206
S Main Divide Rd	8509' NW Hacienda Rd	10560' SE SH-74	3.83	12	M1080	42	302	302
Tenaja Rd	Sierra Ellena Rd	Clinton Keith Rd	1.60	12	S1556B	80A	55	55
Bailly St	Clark St	Day St	0.54	14	M5540	58A	18	18
Bonham St	Carroll St	Clark St	0.25	14	M5028	58A	9	9
Burch St	Day St	Clark St	0.52	14	M5538	58A	17	17
Byron St	Day St	Clark St	0.50	14	M5543	58A	17	17
Carroll St	Kuder Ave	174' N Corson Ave	0.08	14	M5046	55	3	3
Corson Ave	Day St	Clark St	0.57	14	M7143	55	19	19
Dawes St	Brown St	Clark St	0.53	14	M7371	58A	17	17
Day St	Oleander Ave	Cajalco Rd	1.60	14	S5093	58A	54	54
Gaston Rd	Alexander St	Barton St	0.52	14	M7353	55	18	18
Hawthorne Ave	2090' E Clark St	Clark St	0.42	14	M10751A	55	14	14
Hicks St	Clark St	Brown St	0.53	14	M9196	58A	18	18
Jean St	Carroll St	Day St	0.27	14	M5542	58A	9	9
Jefferson St	Alexander St	Barton St	0.52	14	M7611	55	18	18
Johnson St	Clark St	Haines St	0.27	14	M10750A	58A	9	9
Kinney St	Brown St	Clark St	0.51	14	M7373	58A	17	17
Kuder Ave	Day St	Clark St	0.55	14	M5217	55	18	18
Lane St	Clark St	Carroll St	0.22	14	M5541	58A	9	9
Mapes Rd	Marie St	SH-74	0.25	14	S5234	63	9	9
Martin St	Day St	Brown St	1.23	14	S5241	58A	41	41
Mary St	Carroll St	Day St	0.26	14	M5549	58A	9	9
Mayfield Ln	Clark St	Haines St	0.26	14	M7618	55	9	9
Moore St	Brown St	Alexander St	0.52	14	M7352	58A	17	17
Nance St	Clark St	Day St	0.52	14	M5539A	58A	17	17
Orange Ave	Webster Ave	Tobacco Rd	0.36	14	S5296C	61	12	12
Patterson Ave	1220' N Rider St	Placentia St	0.80	14	S5306A	58	27	27
Perry St	Day St	Clark St	0.53	14	M9401	58A	18	18
Post Rd	Santa Rosa Mine Rd	Ellis Ave	0.56	14	S5322	61	19	19
Robinson St	Martin St	Cajalco Rd	0.53	14	M5048	58A	18	18
Shortridge Ave	Clark St	Haines St	0.27	14	M10776A	58A	9	9
Steele Peak Dr	Spring St	Baxter St	0.43	14	M7309	63A	15	15
Tobacco Rd	112' N Orange Ave	Orange Ave	0.03	14	M5405	58	1	1
Warren Rd	Brown St	Barton St	1.34	14	M7281	55	45	45



PROJECT GROUPS	To	From	LENGTH	MD	ROAD #	ROAD BK PG	CONST ONLY (\$ X 1000)	TOTAL COST (\$ X 1000)
----------------	----	------	--------	----	--------	------------	------------------------	------------------------

**D2-0001 Chip Seal of 1st District Roads FY21/22 (Cont.)** by Day Labor

Wells St	Alexander St	Brown St	0.53	14	M10883A	58A	18	18
Woodward St	Clark St	Day St	0.53	14	M5548	58A	17	17
<b>TOTALS</b>			<b>31.55</b>				<b>1260</b>	<b>1260</b>

**D0-0114 Lakeland Village Resurf Group**

Akley St.	Gillette St	Deeble Entrance	0.19	12	M1005	42A	113	146
Anthony Ave	Adelfa St	Landerville Blvd	0.12	12	M1013	42A	65	84
Bodkin Ave	Brand St	Landerville Blvd	0.08	12	M1038	42A	41	53
Brand St.	Landerville Blvd	Anthony Ave	0.32	12	M1045	42A	152	196
Buena Vista St.	Grand Ave	S of Grand Ave .15 mi	0.15	12	M1055	41	155	199
Coleman Ave	Gillette St	Adelfa St	0.12	12	M1093	42A	67	86
Cottrell Blvd	Adelfa St	Blackwell Blvd	0.31	12	M1111	42A	196	253
Encina Dr	Naranjo St	Short St	0.05	12	M1581	42A	34	44
Gillette St	Coleman Ave	Akley St	0.24	12	M1174	42A	161	207
Haynes Ave	Brand St	Landerville Blv	0.06	12	M1554	42A	37	48
Landerville Blvd	Brand St	Cottrell Blv	0.47	12	M1254	42A	273	352
Naranjo St	Encina Dr	593' S Encina Dr	0.11	12	M1600	42A	67	86
Peeler Ave	Adelfa St	Landerville Blvd	0.11	12	M1609	42A	59	76
Ranspot Ave	Landerville Blv	Adelfa St	0.13	12	M1370	42A	68	88
Short St.	Encina Dr	Brand St	0.05	12	M1580	42A	37	47
Zellar St.	Akley St	S'ly Akley 0.30 mi.	0.30	12	M1495	42A	175	225
<b>TOTALS</b>			<b>2.81</b>				<b>1700</b>	<b>2190</b>

**D0-0006 Slurry Seal of 1st District Roads FY19/20** Contract Construction

Angelica Ct	Skyridge Dr	319' SW Skyridge Dr	0.06	11	M1829	23D	5	5
Armintrout Dr	Mariposa Ave	884' S Mariposa Ave	0.16	11	M5171	28	14	18
Arrowleaf Cir	Coffee Berry Cir	398' E Coffee Berry Cir	0.07	11	M1658	33B	10	12
Ash St	Blue Flag St	Camphor Tree Ct	0.05	11	M9169	33C	4	4
Bandit Way	Wrangler Way	Stageline St	0.14	11	M3782	33G	11	13
Blossom Time Ct	East Sun Canyon St	646' N East Sun Canyon St	0.12	11	M2779	23B	9	10
Blue Flag St	Knabe Rd	Sunrose St	0.11	11	M9170	33C	9	10
Blue Haven Ct	Lakepointe Dr	591' N Lakepointe Dr	0.11	11	M2781	23B	8	9
Blue Mountain Ct	Skyridge Dr	500' S Skyridge Dr	0.09	11	M10744A	23D	7	8
Briarwood Dr	Woodview Dr	Rolling Hills Dr	0.08	11	M9256	33B	7	8
Bright Morning Ct	Sun Summit Dr	162' N Sun Summit Dr	0.03	11	M1817	23B	3	3
Calle Del Corral	Porter Ave	1270' E Porter Ave	0.24	11	M7282	54	19	23
Calle Espuela	Via Los Caballeros	448' S Via Los Caballeros	0.08	11	M7299	28	6	6
Camphor Tree Ct	Sunrose St	782' E Sunrose St	0.14	11	M9166	33C	12	13
Canyon View Dr	Sugarcane Ct	1696' S Sugarcane Ct	0.32	11	M1270	33B	38	49
Clay Canyon Dr	Knabe Rd / S	Knabe Rd / N	0.74	11	M1624A	33B	97	116

PROJECT GROUPS	To	From	LENGTH	MD	ROAD #	ROAD BK PG	CONST ONLY (\$ X 1000)	TOTAL COST (\$ X 1000)
----------------	----	------	--------	----	--------	---------------	---------------------------	---------------------------

**DO-0006 Slurry Seal of 1st District Roads FY19/20 (Cont.)** Contract Construction

Coffee Berry Cir	Sunrose St	1059' SE Sunrose St	0.20	11	M1659	33B	24	30
Comstock Rd	Maitri Rd	Bandit Way	0.16	11	M3778	33G	12	13
Cool Breeze Ct	Mountain Mist St	651' NE Mountain Mist St	0.12	11	M1697	23B	9	10
Copper Ridge Dr	Woodview Dr	Rolling Hills Dr	0.08	11	M9254	33B	7	8
Cousins Cir	Hidden Cove Dr	121' N Hidden Cove Dr	0.02	11	M9061	23B	2	2
Crescent Glen Ct	Skyridge Dr	523' N Skyridge Dr	0.09	11	M10740	23D	7	8
Crescent Moon Ct	Sun Summit Dr	312' NE Sun Summit Dr	0.05	11	M1576	23B	4	5
Crest View Dr	Clay Canyon Dr	Canyon View Dr	0.33	11	M9062	33B	26	34
Crimson Ct	Rolling Hills Dr	381' N Rolling Hills Dr	0.07	11	M9257	33B	6	7
Deerweed Cir	Clay Canyon Dr	777' E Clay Canyon Dr	0.14	11	M1601	33B	18	23
Desert Acacia Ln	White Sage St	Knabe Rd	0.17	11	M1547	33C	20	26
Dusty Lane Ct	Maitri Rd	346' E Maitri Rd	0.06	11	M3779	33G	5	6
E Sun Canyon St	Blossom Time Ct	Lakepointe Dr	0.18	11	M1824	23B	14	19
Earthmover Cir	Temescal Canyon Rd	318' SW Temescal Canyon Rd	0.06	11	M1041	35B	9	10
East Peak Ct	Mountain Mist St	576' W Mountain Mist St	0.10	11	M1696	23B	8	9
Fair Ridge Ct	Sun Summit Dr	353' N Sun Summit Dr	0.06	11	M1577	23B	5	5
Flintridge Ln	Canyon View Dr	Golden Locust Dr	0.26	11	M1886	33B	13	15
Gardner Ave	Krameria Ave	620' S Via Los Caballeros	0.47	11	M5467	28	29	37
Glendon Creek Ct	Skyridge Dr	441' NW Skyridge Dr	0.08	11	M10739A	23D	6	7
Gnatcatcher Ct	Skyridge Rd	120' NE Skyridge Rd	0.02	11	M10737A	23D	2	2
Gold Fields Cir	Sunrose St	369' E Sunrose St	0.06	11	M9168	33C	6	7
Golden Locust Dr	Sugarcane Ct	Clay Canyon Dr	0.15	11	M1258	33B	12	13
Green Leaf Ct	East Sun Canyon St	384' N East Sun Canyon St	0.07	11	M1823	23B	5	6
Green Tree Ct	Crest View Dr	432' S Crest View Dr	0.08	11	M9063	33B	8	10
Hazelnut Ct	Sugarcane Ct	198' S Sugarcane Ct	0.03	11	M1260	33B	3	3
Hidden Cove Dr	West Sun Canyon St	Sandy Creek Dr	0.11	11	M1822	23B	8	10
High Bluff Ct	Sun Summit Dr	295' N Sun Summit Dr	0.15	11	M1816A	23B	4	5
High Bluff Ct	Sun Summit Dr	382' S Sun Summit Dr	0.07	11	M1816B	23B	5	6
Hunters Ct	Rolling Hills Dr	156' S Rolling Hills Dr	0.02	11	M9258	33B	3	3
Krameria Ave	Washington St	Chicago Ave	0.63	11	M5210	54	48	60
Lakepointe Dr	Indiana Ave	Lake Knoll Pkwy	4.59	11	M1607A	23F	423	532
Lantana Dr	White Sage St	Silver Dollar St	0.17	11	M9171	33C	20	27
Laurel Branch Ct	Skyridge Dr	1087' SE Skyridge Dr	0.20	11	M10738A	23D	20	27
Least Bells Ct	Skyridge Dr	483' E Skyridge Dr	0.19	11	M10736A	23C	7	8
Leiana Ct	Skyridge Dr	517' SW Skyridge Dr	0.09	11	M1830	23D	7	8
Lemonwood Dr	Golden Locust Dr	Canyon View Dr	0.11	11	M1887	33B	9	10
Lester Cir	Temescal Canyon Rd	635' SW Temescal Canyon Rd	0.12	11	M1040	35B	17	22
Luna Ct	Winters Ln	1208' NW Winters Ln	0.22	11	M1407	28	16	21
Maitri Rd	Stageline St	Temescal Canyon Rd	0.21	11	M1288	33G	19	24
Mariposa Ave	Mockingbird Canyon Rd	350' SW Mockingbird Canyon Rd	0.06	11	M1432	28	7	8
Mariposa Ave	Washington St	813' W Washington St	0.15	11	M5379	28	9	10
Mariposa Ave	Porter Ave	Porter Ave	0.31	11	S5238C	54	20	26
Mockingbird Hill Cir	Mariposa Ave	631' SE Mariposa Ave	0.11	11	M1404	28	9	10

PROJECT GROUPS	To	From	LENGTH	MD	ROAD #	ROAD BK PG	CONST ONLY (\$ X 1000)	TOTAL COST (\$ X 1000)
----------------	----	------	--------	----	--------	---------------	---------------------------	---------------------------

<b>D0-0006</b>	<b>Slurry Seal of 1st District Roads FY19/20 (Cont.)</b>							Contract	Construction
----------------	--	--	--	--	--	--	--	----------	--------------

Moon Beam Ln	West Sun Canyon St	Twilight Cir	0.12	11	M2777	23B	2	3
Moon Bow Ct	Sun Summit Dr	227' NE Sun Summit Dr	0.04	11	M1530	23B	3	3
Mountain Mist St	Lakepointe Dr	Sun Summit Dr	0.19	11	M1695	23B	15	20
Passionflower Ct	Sugarcane Ct	411' S Sugarcane Ct	0.17	11	M1269	33B	6	7
Pink Moss Ct	Sunrose St	232' E Sunrose St	0.04	11	M9167	33C	4	5
Pinnacle Peak Ct	Skyridge Dr	440' SE Skyridge Dr	0.27	11	M10743A	23D	6	7
Plume Grass St	White Sage St	Silver Dollar St	0.16	11	M9172	33C	20	25
Porter Ave	Krameria Ave	Mariposa Ave	0.49	11	S5321	54	31	39
Red Sky Ct	Sun Summit Dr	114' NE Sun Summit Dr	0.12	11	M1818	23E	2	2
Rolling Hills Dr	Clay Canyon Dr	1598' NW Clay Canyon Dr	0.30	11	M9255	33B	22	27
Rosilla Ct	Sunrose St	122' E Sunrose St	0.02	11	M1604	33C	3	3
Sandy Creek Dr	Hidden Cove Dr	West Sun Canyon St	0.18	11	M1821	23B	6	7
Sendero Del Charro	Krameria Ave	1380' S Krameria Ave	0.26	11	M7283	54	20	24
Setting Sun Cir	Lakepointe Dr	613' N Lakepointe Dr	0.11	11	M2780	23B	8	9
Silver Dollar St	Plume Grass St	White Sage St	0.28	11	M1551	33C	33	43
South Cliff Ct	Skyridge Dr	1151' N Skyridge Dr	0.21	11	M10742A	23D	21	27
South Peak Ct	South Cliff Ct	315' W South Cliff Ct	0.05	11	M10741A	23D	4	4
Stageline St	Wrangler Way / W	Wrangler Way / E	0.44	11	M3777	33G	27	36
Stonehaven Ct	Porter Ave	227' W Porter Ave	0.04	11	M5029	28	3	4
Stonehill Ct	Mountain Mist St	359' SE Mountain Mist St	0.06	11	M1698	23B	5	6
Sugarcane Ct	Golden Locust Dr	1304' E Golden Locust Dr	0.34	11	M1268	33B	19	23
Sun Ray Ct	Lakepointe Dr	124' N Lakepointe Dr	0.02	11	M1826	23B	2	2
Sun Summit Dr	Lakepointe Dr / NW	Lakepointe Dr / SE	0.04	11	M1700	23B	55	69
Sunrose St	Coffee Berry Cir	Camphor Tree Ct	0.38	11	M1606	33B	44	57
Sydney Blue Cir	Silver Dollar St	324' W Silver Dollar St	0.06	11	M1537	33C	8	9
Trumpets Ct	Sunrose St	151' E Sunrose St	0.33	11	M1605	33C	4	5
Twilight Cir	296' N Moon Beam Ln	445' S Moon Beam Ln	0.14	11	M2778	23B	10	11
Via Los Caballeros	Washington St	Gardner Ave	0.25	11	M7252	28	15	20
Vulcan Ct	Porter Ave	115' W Porter Ave	0.02	11	M5158	54	2	2
W Sun Canyon St	Lakepointe Dr	Blossom Time Ct	0.44	11	M1825	23B	23	30
Wagonroad W	Stageline St	Bandit Way	0.36	11	M3780	33G	22	29
White Sage St	Plume Grass St	Knabe Rd	0.29	11	M1543	33C	32	40
Winters Ln	Mockingbird Canyon Rd	1042' W Mockingbird Canyon Rd	0.20	11	M1406	28	13	16
Woodview Dr	Clay Canyon Dr	Briarwood Dr	0.10	11	M9253	33B	8	9
Wrangler Way	Stageline St	Temescal Canyon Rd	0.72	11	M3781	33G	44	56
<b>TOTALS</b>			<b>20.40</b>				<b>1,712</b>	<b>2,117</b>

<b>D1-0006</b>	<b>Slurry Seal of 1st District Roads FY20/21</b>							Contract	Construction
----------------	--	--	--	--	--	--	--	----------	--------------

Abbeywood Dr	Eagle Run St	162' E Eagle Run St	0.03	11	M1204	35B	2	3
Abington Dr	Barcelona Dr	Cobble Dr	0.08	11	M9270	36B	5	6
Acacia Ct	Santa Fe Ct	172' NE Santa Fe Ct	0.03	11	M9276	36B	2	3

PROJECT GROUPS	To	From	LENGTH	MD	ROAD #	ROAD BK PG	CONST ONLY (\$ X 1000)	TOTAL COST (\$ X 1000)
----------------	----	------	--------	----	--------	---------------	---------------------------	---------------------------

D1-0006 Slurry Seal of 1st District Roads FY20/21 (Cont.)								Contract Construction
Acorn Dr	Bandera Dr	Knollwood Dr	0.08	11	M1876	36B	5	6
Adelanto Dr	Glen Canyon Dr	Palomino Creek Dr	0.11	11	M1880	36B	7	9
Alderidge Ct	223' S Canyonwind Rd	273' N Canyonwind Rd	0.09	11	M9060B	26A	5	6
Aliciente Dr	Colt Dr	Echo Canyon Ct	0.05	11	M1869	36B	3	4
Almondwood Dr	Palomino Creek Dr	Falling Star Dr	0.05	11	M1214	36B	3	4
Altamar Cir	Eagle Run St	162' E Eagle Run St	0.03	11	M1213	35B	2	3
Altyra Ct	Eagle Run St	147' E Eagle Run St	0.02	11	M1212	35B	2	3
Barcelona Dr	Bay Hill Dr	Abington Pl	0.21	11	M9267	36B	15	18
Basswood Dr	Bunkerhill Dr	Cobble Dr	0.20	11	M9271	36B	12	15
Bay Hill Dr	Barcelona Dr	Cobble Dr	0.06	11	M9266	36B	4	5
Bay Meadows Ct	Colt Dr	724' E Colt Dr	0.13	11	M1863	36B	8	10
Berry St	Old Windmill Ct	373' W Lyon Ave	0.10	11	M1768	26B	6	8
Birds Eye Dr	Olive St	2166' SE Olive St	0.41	11	M9135	60B	21	25
Bison Dr	Calendula St	Arrowpoint Trl	0.04	11	M9194	36B	3	4
Black Deer Dr	Lightfoot Dr	Lazy Brook Dr	0.16	11	M1096	36B	10	13
Black Horse Cir	Broken Bit Cir	1957' SW Broken Bit Cir	0.37	11	M1063	35B	24	29
Blue Bird Pl	Ridge Field Dr	Lakepointe Dr	0.10	11	M11207A	23F	6	8
Blue Mesa Dr	Mountain Rd	Desert Ridge	0.09	11	M9176	36C	6	8
Blue Water Ct	Lakepointe Dr	234' NE Lakepointe Dr	0.04	11	M1574	26E	3	4
Bobcat Dr	Daybreak Dr	Kicking Horse Dr	0.09	11	M1167	35B	6	8
Bolo Ct	165' S Hostettler Rd	222' N Hostettler Rd	0.07	11	M9190A	36B	5	6
Bosley Ln	Horsethief Canyon Rd	970' W Horsethief Canyon Rd	0.18	11	M1411	35B	11	14
Breithorn Ct	Lyon Ave	356' W Lyon Ave	0.06	11	M1490	26D	4	5
Brightridge Ln	Praed St	1205' SE Praed St	0.22	11	M1363	26A	12	15
Broken Bit Cir	Colt Dr	1065' W Colt Dr	0.20	11	M1095	35B	12	15
Broken Rock Ct	Lakepointe Dr	1147' SE Lakepointe Dr	0.21	11	M11210A	23F	12	15
Bucking Bay Dr	Falling Star Dr	540' N Falling Star Dr	0.10	11	M1221	36B	6	8
Buckskin Trail Dr	Mountain Rd	Blue Mesa Dr	0.35	11	M9178	36B	23	28
Buffalo Trl	Pacos Ridge	Moqui Way	0.27	11	M9185	36B	18	21
Bunkerhill Dr	Cobble Dr	Mountain Rd	0.47	11	M1870	36B	30	36
Calendula St	Mountain Rd	1170' N Mountain Rd	0.22	11	M1882	36B	15	18
Canyon Creek Cir	Lakepointe Dr	413' E Lakepointe Dr	0.07	11	M1105	26D	5	6
Canyonwind Rd	Mcallister St	Treetop Ln	0.63	11	M9056	26A	48	58
Caravan Cir	Kicking Horse Dr	518' S Kicking Horse Dr	0.09	11	M1189	35B	6	8
Cavalry Ct	Coyote Mesa Dr	210' W Coyote Mesa Dr	0.03	11	M9192	36B	2	3
Cheinia Ct	Buffalo Trl	282' S Buffalo Trl	0.05	11	M9186	36B	3	4
Cirrus Cir	Silver Stirrup Dr	704' SW Silver Stirrup Dr	0.13	11	M10362A	36C	8	10
Citrus Glen Cir	Orchard View Ln	369' SE Orchard View Ln	0.06	11	M3868	26D	4	5
Citrus Wood Ln	Orangewind Ln	Orchard View Ln	0.15	11	M3215	26C	11	14
Clear Spring Way	Rocky Creek Dr	228' E Rocky Creek Dr	0.04	11	M1614	26D	2	3
Cloudburst Dr	Horsethief Canyon Rd	Daybreak Dr	0.14	11	M1142	35B	9	11
Cobble Dr	Horsethief Canyon Rd	Mountain Rd	0.51	11	M1022A	36B	35	43
Cold Spring Cir	Lakepointe Dr	849' SE Lakepointe Dr	0.16	11	M1123	26E	10	13

PROJECT GROUPS	To	From	LENGTH	MD	ROAD #	ROAD BK PG	CONST ONLY (\$ X 1000)	TOTAL COST (\$ X 1000)
----------------	----	------	--------	----	--------	---------------	---------------------------	---------------------------

D1-0006 Slurry Seal of 1st District Roads FY20/21 (Cont.)								Contract Construction
Colt Dr	Horsethief Canyon Rd / S	Horsethief Canyon Rd / N	1.07	11	M1375	36B	68	82
Copper Queen Ln	El Mineral Rd	Piedras Rd	0.78	11	M7980	60B	50	60
Cornerstone Rd	Old Heritage Rd	Sierra View Ct	0.27	11	M9894	26B	18	21
Country Hills Ln	Orangewind Ln	Praed St	0.13	11	M3213	26C	8	10
Cowpoke Ct	Roan Ct	227' N Roan Ct	0.04	11	M1383	36B	2	3
Coyote Mesa Dr	Moqui Way	Pacos Ridge	0.51	11	M9188	36B	33	40
Creekside Rd	Lake Knoll Pkwy / S	Lake Knoll Pkwy / N	0.12	11	M1621	26D	9	11
Crestlake Ln	Lake Knoll Pkwy	315' N Lake Knoll Pkwy	0.05	11	M1612	26D	3	4
Crop Rd	843' SW Sussex Rd	Sussex Rd	0.15	11	M1731	57A	10	13
Crown Creek Cir	Lakepointe Dr	198' E Lakepointe Dr	0.03	11	M1103	26D	2	3
Crystal Springs Dr	Lightfoot Dr	Daybreak Dr	0.11	11	M1133	35B	7	9
Cumulus Ct	Thunderhead Dr	180' NE Thunderhead Dr	0.03	11	M10363A	36C	2	3
Dalton Dr	Barcelona Dr	Cobble Dr	0.08	11	M9269	36B	5	6
Dawnview Ct	Palomino Creek Dr	157' S Palomino Creek Dr	0.02	11	M1881	36B	2	3
Daybreak Dr	Green Mountain Dr	Bobcat Dr	0.15	11	M1137	35B	10	13
De Palma Rd	Horsethief Canyon Rd	Indian Truck Trl	1.66	11	M1998	35A	136	165
Deer Creek Ct	Bunkerhill Dr	560' SE Bunkerhill Dr	0.10	11	M9274	36B	6	8
Desert Ridge	Blue Mesa Dr	Silver Cloud Ct	0.28	11	M9177	36C	19	23
Devine Cir	Lyon Ave	851' NW Lyon Ave	0.16	11	M1015	26B	10	13
Dovehill Dr	Lakepointe Dr	Rosy Sky Cir	0.07	11	M1109	26E	5	6
Dry Falls Dr	Bobcat Dr	Caravan Cir	0.11	11	M1176	35B	7	9
Dufferin Ave	Lyon Ave	La Sierra Ave	0.23	11	M1135	26B	7	9
Eagle Run St	Abbeywood Dr	Indian Creek Dr	0.21	11	M1205	35B	14	16
Eagles Nest Dr	Mystical Springs Dr	Placid Hill Dr	0.23	11	M9261	36B	15	18
Eastwind Dr	Bandera Dr	Knollwood Dr	0.11	11	M1871	36B	7	9
Echo Canyon Ct	298' N Edgebrook Dr	1922' S Edgebrook Dr	0.42	11	M1282	36B	27	33
Edgebrook Dr	Colt Dr	522' W Colt Dr	0.09	11	M1287	36B	6	8
Edgemont Dr	Mountain Rd	Bunkerhill Dr	0.18	11	M1873	36B	12	15
Edgewater Dr	Barcelona Dr	Cobble Dr	0.07	11	M9268	36B	5	6
El Dorado Pl	Eagles Nest Dr	Cobble Dr	0.02	11	M9263	36B	2	3
Emerald Lake Ct	Rosy Sky Cir	263' SW Rosy Sky Cir	0.04	11	M1108	26E	3	4
Empty Saddle Ct	Colt Dr	691' W Colt Dr	0.13	11	M1082	35B	8	10
Equestrian Ln	455' SW Sussex Rd	Sussex Rd	0.08	11	M1730	57A	5	6
Estates Ct	Lyon Ave	535' SW Lyon Ave	0.10	11	M9900	26B	6	8
Fairfield Dr	Edgemont Dr	Kensington Dr	0.27	11	M1875	36B	17	20
Fallbrook Ct	Bunkerhill Dr	471' SE Bunkerhill Dr	0.08	11	M9273	36B	5	6
Falling Star Dr	Almondwood Dr	Bucking Bay Dr	0.08	11	M1216	36B	5	6
Fawnridge Ct	Bay Meadows Ct	543' S Bay Meadows Ct	0.10	11	M1867	36B	6	8
Featherhill Dr	Palomino Creek Dr	Glen Canyon Dr	0.08	11	M1878	36B	5	6
Fescue Ct	Colt Dr	498' W Colt Dr	0.09	11	M1394	36B	5	6
Fillmore St	569' Nw Victoria Ave	Victoria Ave	0.10	11	M1158	23E	4	5
Filly Ct	Gelding Ct	203' S Gelding Ct	0.03	11	M1447	35B	2	3
Fox Glen Rd	Mockingbird Canyon Rd	Sussex Rd	0.32	11	M1728	57A	21	25

PROJECT GROUPS	To	From	LENGTH	MD	ROAD #	ROAD BK PG	CONST ONLY (\$ X 1000)	TOTAL COST (\$ X 1000)
----------------	----	------	--------	----	--------	---------------	---------------------------	---------------------------

D1-0006 Slurry Seal of 1st District Roads FY20/21 (Cont.)								Contract Construction
Gabbert Ln	Fillmore St	Shugart Way	0.04	11	M1397	26B	3	4
Gelding Ct	Colt Dr	402' W Colt Dr	0.07	11	M1415	35B	4	5
Glandt Ct	Colt Dr	309' E Colt Dr	0.05	11	M1001	35B	3	4
Glen Canyon Dr	Featherhill Dr	Adelanto Dr	0.09	11	M1879	36B	6	8
Gold Dust Ct	Lazy Brook Dr	173' S Lazy Brook Dr	0.03	11	M1129	35B	2	3
Gold Rush Dr	Colt Dr	Horsethief Canyon Dr	0.16	11	M1862	36B	10	13
Golden Bluff Loop	Lakepointe Dr / W	Lakepointe Dr / E	0.28	11	M11209A	23F	17	20
Golden Horn Dr	Silver Stirrup Dr	Sam's Cutoff	0.28	11	M9174	36C	18	21
Green Mountain Dr	Eagle Run St	Lightfoot Dr	0.16	11	M1132	35B	10	13
Greenridge Cir	Praed St	145' NW Praed St	0.02	11	M1373	26C	2	3
Greenwood Cir	Orchard View Ln	604' S Orchard View Ln	0.11	11	M3217	26C	6	8
Harness Rd	718' S Sussex Rd	Sussex Rd	0.13	11	M1732	57A	8	10
Haven Rock Ct	Colt Dr	498' E Colt Dr	0.09	11	M1300	36B	5	6
Haystack Dr	Mountain Rd	Black Deer Dr	0.03	11	M1124	36B	2	3
Hidden Star Ct	Coyote Mesa Dr	210' W Coyote Mesa Dr	0.03	11	M9189	36B	2	3
Hitching Rail Ct	Colt Dr	514' E Colt Dr	0.09	11	M1057	35B	6	8
Hopi Springs Ct	Buckskin Trail Dr	645' N Buckskin Trail Dr	0.12	11	M9180	36B	8	10
Horsethief Canyon Rd	Temescal Canyon Rd	Mountain Rd / S	1.60	11	S1999A	36B	168	204
Hostettler Rd	Palomino Creek Dr	806' E Palomino Creek Dr	0.15	11	M1219A	36B	9	11
Indian Bow Cir	Eagles Nest Dr	631' W Eagles Nest Dr	0.11	11	M9265	36B	7	9
Indian Creek Dr	Mountain Rd	Palomino Creek Dr	0.08	11	M1019	36B	5	6
Kachina Ct	Desert Ridge	230' S Desert Ridge	0.04	11	M9181	36C	2	3
Keepsake Ct	Cornerstone Rd	385' SE Cornerstone Rd	0.07	11	M9902	26B	4	5
Kensington Dr	Fairfield Dr	Bunkerhill Dr	0.05	11	M9272	36B	4	5
Kestral Dr	Horsethief Canyon Rd	Kicking Horse Dr	0.04	11	M1190	35B	3	4
Kicking Horse Dr	Bobcat Dr	Caravan Cir	0.17	11	M1178	35B	11	14
Knabe Rd	Hunt Rd	Weirick Rd	2.38	11	S1623B	33E	266	322
Knollbrook Pl	Summer Springs Way	393' SW Summer Springs Way	0.07	11	M1616	26B	4	5
Knollwood Dr	Edgemont Dr	Eastwind Dr	0.17	11	M1872	36B	11	14
Lake Crest Dr	Lakepointe Dr	La Sierra Ave	0.13	11	M2765	26E	15	18
Lake Knoll Pkwy	325' E Creekside Rd / N	La Sierra Ave	1.35	11	M1618	26D	89	108
Lambert Dr	Moulton Dr	Waite Ave	0.12	11	M1402	26B	8	10
Lasso Cir	Fescue Ct	287' N Fescue Ct	0.05	11	M1409	36B	3	4
Lasso Way	Moqui Way	Coyote Mesa Dr	0.26	11	M9191	36B	17	20
Lazy Brook Dr	Lightfoot Dr	Black Deer Dr	0.11	11	M1199	35B	7	9
Leafwood Dr	Edgemont Dr	Fairfield Dr	0.11	11	M1874	36B	7	9
Lightfoot Dr	Crystal Springs Dr	Black Deer Dr	0.21	11	M1130	35B	14	16
Locke Cir	183' SW Praed St	883' N Praed St	0.20	11	M10995A	26C	11	14
Lone Stallion Ln	Horsethief Canyon Rd	Colt Dr	0.11	11	M1011	35B	7	9
Lost Trail Ct	Colt Dr	450' E Colt Dr	0.08	11	M1060	35B	5	6
Lucky Spur Ln	Horsethief Canyon Rd	Colt Dr	0.11	11	M1377	36B	7	9
Lyme Ct	Montauk Cir	163' E Montauk Cir	0.03	11	M1115	26E	2	3
Lyon Ave	Devine Cir	2394' S Estates Ct	0.91	11	M1591	26B	61	74

PROJECT GROUPS	To	From	LENGTH	MD	ROAD #	ROAD BK PG	CONST ONLY (\$ X 1000)	TOTAL COST (\$ X 1000)
----------------	----	------	--------	----	--------	---------------	---------------------------	---------------------------

D1-0006 Slurry Seal of 1st District Roads FY20/21 (Cont.)								Contract Construction
Maplegrove Ct	Wildflower Ln	368' S Wildflower Ln	0.06	11	M9058	26A	4	5
Meadow Mist Ct	Lakepointe Dr	267' NE Lakepointe Dr	0.05	11	M1771	26E	3	4
Meadow Rock Dr	184' SE Scenic Ridge Dr	572' NW Scenic Ridge Dr	0.14	11	M2760	26E	9	11
Mew Cir	Colt Dr	397' W Colt Dr	0.07	11	M1392	36B	4	5
Middleborough Rd	Lyon Ave	La Sierra Ave	0.15	11	M1405	26B	10	13
Montauk Cir	Lakepointe Dr	527' SE Lakepointe Dr	0.09	11	M1117	26E	6	8
Moon Rise Dr	Village Meadow Dr	Rocky Bend Ct	0.04	11	M11212A	23F	2	3
Moqui Way	Buffalo Trl	Coyote Mesa Dr	0.09	11	M9187	36B	6	8
Morning Glory Ct	Lyon Ave	303' W Lyon Ave	0.05	11	M1494	26B	3	4
Morning Mist Ct	Village Meadow Dr	326' SE Village Meadow Dr	0.06	11	M11217A	23F	3	4
Morning Rock Cir	Park Vista Ct	623' S Park Vista Ct	0.11	11	M11075A	26E	5	6
Morning Sun Ct	Lakepointe Dr	576' NE Lakepointe Dr	0.10	11	M1772	26E	7	9
Morrow Meadow Dr	Olive St	Birds Eye Dr	0.16	11	M9136	60B	8	10
Moulton Dr	Victoria Ave	Shugart Way	0.12	11	M1401	26B	8	10
Mountain Ct	Lakepointe Dr	692' NE Lakepointe Dr	0.13	11	M1770	26E	8	10
Mountain Rd	Horsethief Canyon Rd / N	880' NW Horsethief Canyon Rd	1.62	11	M1009	36B	122	147
Mountain View Ct	Placid Hill Dr	592' N Placid Hill Dr	0.11	11	M9259	36B	7	9
Mystical Springs Dr	Placid Hill Dr	Eagles Nest Dr	0.15	11	M9262	36B	10	13
Northlake St	Rocky Creek Dr	214' E Rocky Creek Dr	0.04	11	M1615	26D	2	3
Old Heritage Rd	Dufferin Ave	1512' E Dufferin Ave	0.28	11	M9895	26B	19	23
Old Lake Rd	Ridge Cliff Dr	Lakepointe Dr	0.18	11	M11214A	23F	10	13
Old Windmill Ct	344' N Berry St	370' S Berry St	0.13	11	M9897	26B	8	10
Olive St	Lake Mathews Dr	La Mina Ln	1.45	11	S7900	60B	81	98
Orange View Cir	Orchard View Ln	301' N Orchard View Ln	0.05	11	M3218	26C	3	4
Orangehaven Ln	Mcallister Pkwy	Wildflower Ln	0.26	11	M1371	26C	19	23
Orangemont Ln	Orchard View Ln	Treetop Ln	0.34	11	M3866	26A	25	30
Orangewind Ln	Citrus Wood Ln	Canyonwind Rd	0.37	11	M3214	26A	26	31
Orchard View Ln	La Sierra Ave	Praed St	0.68	11	M3212	26C	49	59
Outlaw Cir	Colt Dr	465' E Colt Dr	0.08	11	M1028	35B	5	6
Pacos Ridge	Buckskin Trail Dr	Lasso Way	0.21	11	M9184	36B	14	16
Palomino Creek Dr	Indian Creek Dr	Moqui Way	0.52	11	M1206	36B	33	40
Park Vista Ct	Lakepointe Dr	540' W Lakepointe Dr	0.10	11	M11074A	26E	5	6
Peartree Pl	Apple Canyon Ln	219' S Apple Canyon Ln	0.04	11	M10760A	26B	2	3
Placid Hill Dr	Eagles Nest Dr	Horsethief Canyon Rd	0.23	11	M9260	36B	15	18
Praed St	Orangehaven Ln	Mcallister Pkwy	0.80	11	M1362	26C	56	68
Prairestone Dr	Colt Dr	Horsethief Canyon Rd	0.10	11	M1058	35B	6	8
Prickley Pear Ct	Outlaw Cir	184' S Outlaw Cir	0.03	11	M1007	35B	3	3
Quarter Horse Rd	723' SW Mockingbird Canyon Rd	Mockingbird Canyon Rd	0.13	11	M1727	57A	8	10
Rainy Vale Ave	Windcreek Cir	389' S Windcreek Cir	0.07	11	M1608	26D	4	5
Rapid Falls Ct	Lost Trail Ct	231' N Lost Trail Ct	0.04	11	M1061	35B	3	4
Red Cloud Rd	Thunderhead Dr	Silver Stirrup Dr	0.14	11	M10361A	36C	9	11
Red Corral Dr	Spotted Pony Dr	Black Horse Cir	0.08	11	M1086	35B	5	6
Regency Cir	Lakepointe Dr	202' SW Lakepointe Dr	0.03	11	M1107	26E	2	3

PROJECT GROUPS	To	From	LENGTH	MD	ROAD #	ROAD BK PG	CONST ONLY (\$ X 1000)	TOTAL COST (\$ X 1000)
----------------	----	------	--------	----	--------	---------------	---------------------------	---------------------------

D1-0006 Slurry Seal of 1st District Roads FY20/21 (Cont.)								Contract Construction
Rich Springs Way	Spotted Pony Dr	Black Horse Cir	0.08	11	M1088	35B	5	6
Ridge Cliff Dr	Lakepointe Dr	Old Lake Rd	0.20	11	M11213A	23F	11	14
Ridge Field Dr	Lakepointe Dr	1164' NE Lakepointe Dr	0.22	11	M11216A	23F	12	15
Rittenwood Ct	Lyon Ave	167' W Lyon Ave	0.03	11	M1492	26D	2	3
Roan Cir	Colt Dr	444' E Colt Dr	0.08	11	M1381	36B	4	5
Rocky Bend Ct	Broken Rock Ct	1070' S Broken Rock Ct	0.20	11	M11211A	23F	11	14
Rocky Creek Dr	Lake Knoll Pkwy	Clear Springs Way	0.10	11	M1613	26D	6	8
Rocky Vista Ct	Meadow Rock Dr	218' SW Meadow Rock Dr	0.04	11	M2761	26E	3	4
Rosy Sky Cir	Sun Lake Ter	793' NW Sun Lake Ter	0.15	11	M1113	26E	9	11
Sams Cutoff	Mountain Rd	Silver Stirrup Dr	0.12	11	M9175	36C	8	10
Santa Fe Ct	Bunkerhill Dr	563' SE Bunkerhill Dr	0.10	11	M9275	36B	7	9
Scenic Ridge Dr	Lakepointe Dr	Meadow Rock Dr	0.03	11	M2759	26E	3	3
Shugart Way	Moulton Dr	892' SW Moulton Dr	0.16	11	M1398	26B	10	13
Sierra View Ct	Dufferin Ave	1005' SE Dufferin Ave	0.19	11	M9901	26B	12	15
Silver Cloud Ct	Buckskin Trail Dr	631' S Buckskin Trail Dr	0.11	11	M9183	36B	7	9
Silver Moon Ct	Lakepointe Dr	468' S Lakepointe Dr	0.08	11	M11215A	23F	5	6
Silver Stirrup Dr	Mountain Rd	187' E Red Cloud Rd	0.50	11	M9173	36C	32	39
Silverado Ct	Mystical Springs Dr	326' E Mystical Springs Dr	0.06	11	M9264	36B	4	5
Sky Land Ct	Lakepointe Dr	298' N Lakepointe Dr	0.05	11	M11208A	23F	3	4
Spotted Pony Dr	Waterwheel Dr	Red Corral Dr	0.11	11	M1092	35B	7	9
Spring Hill Way	Spring Park Pl	Spring View Ln	0.05	11	M2763	26E	3	4
Spring Park Pl	Spring Hill Way	Lakepointe Dr	0.02	11	M2762	26E	3	3
Spring View Ct	Lakepointe Dr	383' E Lakepointe Dr	0.07	11	M2768	26E	4	5
Spring View Ln	Spring Hill Way	514' S Spring Hill Way	0.09	11	M2764	26E	6	8
Spur Branch Cir	Colt Dr	552' E Colt Dr	0.10	11	M1051	35B	6	8
Star Canyon Ct	Lakepointe Dr	773' NE Lakepointe Dr	0.14	11	M1575	26E	9	11
Stokes Cir	Shugart Way	452' S Shugart Way	0.08	11	M1400	26B	5	6
Streamside Ln	Spring View Ct	622' S Spring View Ct	0.11	11	M2769	26E	7	9
Summer Springs Way	Lake Knoll Pkwy	852' NW Lake Knoll Pkwy	0.16	11	M1617	26B	9	11
Sun Lake Ter	Lakepointe Dr	894' NE Lakepointe Dr	0.16	11	M1112	26E	10	13
Sungrove Cir	Praed St	144' E Praed St	0.02	11	M3211	26C	2	1
Sunridge Cir	Orchard View Ln	331' N Orchard View Ln	0.06	11	M3216	26C	3	4
Sussex Rd	Fox Glen Rd / E	Fox Glen Rd / E	0.59	11	M1729	57A	37	45
Ten Gallon Cir	Coyote Mesa Dr	468' W Coyote Mesa Dr	0.08	11	M9193	36B	5	6
Thicket Pl	Colt Dr	462' W Colt Dr	0.08	11	M1414	35B	4	5
Thunderhead Dr	Silver Stirrup Dr	Red Cloud Rd	0.19	11	M10360A	36C	12	15
Tiger Lilly Way	Wildflower Ln	Mcallister St	0.13	11	M9059	26A	8	10
Traditions Ct	Dufferin Ave	440' NE Dufferin Ave	0.08	11	M9896	26B	5	6
Trailhead Ct	Desert Ridge	252' S Desert Ridge	0.04	11	M9182	36C	3	4
Treetop Ln	Orangemont Ln	Canyonwind Rd	0.23	11	M3867	26A	16	19
Tulip Tree Cir	Treetop Ln	1055' W Treetop Ln	0.19	11	M9055	26A	11	14
Victoria Ave	Fillmore St	La Sierra Ave	0.53	11	S1455	26B	36	44
Village Meadow Dr	Lakepointe Dr / W	Lakepointe Dr / E	1.48	11	M10735A	23F	59	72



PROJECT GROUPS	To	From	LENGTH	MD	ROAD #	ROAD BK PG	CONST ONLY (\$ X 1000)	TOTAL COST (\$ X 1000)
----------------	----	------	--------	----	--------	------------	------------------------	------------------------

**D1-0006 Slurry Seal of 1st District Roads FY20/21 (Cont.)** Contract Construction

Vista Grove Cir	Praed St	286' SE Praed St	0.05	11	M1372	26C	3	4
Waite Ave	Devine Cir	202' S Apple Canyon Ln	0.14	11	M1403	26B	8	10
Warmington St	Lyon Ave	830' W Lyon Ave	0.15	11	M1769	26B	10	13
Waterwheel Dr	Black Horse Cir	578' W Black Horse Cir	0.10	11	M1094	35B	7	9
Weeping Willow Dr	Canyonwind Rd	Wildflower Ln	0.29	11	M9057	26A	19	23
Whispering Brook Way	Lakepointe Dr	542' E Lakepointe Dr	0.10	11	M1104	26D	6	8
Whiteblossom Cir	Praed St	145' Ne Praed St	0.02	11	M1374	26C	3	3
Wild Fire Ct	Buckskin Trail Dr	540' N Buckskin Trail Dr	0.10	11	M9179	36B	6	8
Wildcat Ln	447' N Victoria Ave	473' S Victoria Ave	0.17	11	M3221	26B	10	13
Wildflower Ln	Brightridge Ln	Tiger Lilly Way	0.35	11	M1364	26A	22	26
Windcreek Cir	Lake Knoll Pkwy	556' NW Lake Knoll Pkwy	0.10	11	M1611	26D	6	8
Winterbrook Cir	Lakepointe Dr	405' NW Lakepointe Dr	0.07	11	M1622	26D	4	5
Asturian St	Koepfer Rd	Spencer Butte Dr	0.11	14	M11292A	60B	6	8
Baluchi Ct	Spencer Butte Dr	744' E Spencer Butte Dr	0.14	14	M11291A	60B	7	9
Big Sky Cir	Los Arrollos Rd	3234' NE Spenser Butte Dr	1.38	14	M9422	60B	49	59
El Mineral Rd	Piedras Rd	1032' W Vanderhill Cir	0.91	14	M7981	60B	56	68
El Nido Rd	Piedras Rd	2303' E Piedras Rd	0.43	14	M5113A	60B	31	38
Fort Lauder Ln	Piedras Rd	Valle Pacifico Dr	0.68	14	M10445A	60	44	53
Gold Strike Cir	El Mineral Rd	Big Sky Cir	0.30	14	M7984	60B	19	23
High Country Cir	Olive St	1271' SE Western Crest Dr	0.46	14	M7907	60B	28	34
Kiowa Ct	Fort Lauder Ln	420' NE Fort Lauder Ln	0.07	14	M10446A	60	4	5
Koepfer Rd	420' S Asturian St	408' N Asturian St	0.15	14	M11294A	60B	9	11
La Mina Ln	Olive St	Los Arrollos Rd	0.24	14	M11295A	60B	12	15
Los Arrollos Rd	La Mina Ln	El Mineral Rd	0.49	14	M11293A	60B	26	31
Miners Rd	Piedras Rd	Copper Queen Ln	0.31	14	M7985	60B	20	24
Modoc Ct	High Country Cir	1246' SE High Country Cir	0.23	14	M7901	60B	11	14
Piedras Rd	Santa Rosa Mine Rd	2990' S El Mineral Rd	1.42	14	M7978	60B	97	144
Placer Hills Ct	El Mineral Rd	381' S El Mineral Rd	0.07	14	M7982	60B	4	5
Pony Butte Ct	Piedras Rd	324' E Piedras Rd	0.06	14	M9538	60B	3	4
Rose Quartz Dr	Piedras Rd	El Nido Rd	0.37	14	M7983A	60	22	26
Silver Hawk Trl	Big Sky Cir	Piedras Rd	0.16	14	M9536	60B	9	11
Snakebite Trl	Rose Quartz Dr	Fort Lauder Ln	0.15	14	M10447A	60	9	11
Spenser Butte Dr	Big Sky Cir	Olive St	0.96	14	M9423	60B	27	33
Trail Duster Ct	Big Sky Cir	605' S Big Sky Cir	0.11	14	M9539	60B	5	6
Valle Pacifico Dr	Piedras Rd	2270' E Piedras Rd	0.42	14	M10448A	60	25	30
Vanderhill Cir	El Mineral Rd	580' E Western Crest Dr	0.31	14	M7908	60B	17	20
Western Crest Dr	Vanderhill Cir	High Country Cir	0.25	14	M7902	60B	15	18
<b>TOTALS</b>			<b>55.24</b>				<b>3629</b>	<b>4484</b>

**D2-0006 Slurry Seal of 1st District Roads FY21/22** Contract Construction

Abington St	813' E Jordana Cir	Limerick St	1.28	11	M10764A	26C	37	37
Albarian St	802' N Van Buren Blvd	Van Buren Blvd	0.27	11	M10671A	27	10	12

PROJECT GROUPS	To	From	LENGTH	MD	ROAD #	ROAD BK PG	CONST ONLY (\$ X 1000)	TOTAL COST (\$ X 1000)
----------------	----	------	--------	----	--------	---------------	---------------------------	---------------------------

D2-0006 Slurry Seal of 1st District Roads FY21/22 (Cont.) Contract Construction

Amberwood Ct	430' N Woodcrest Dr	Woodcrest Dr	0.14	11	M7919	28	6	8
Arabian Ave	950' W King Ave	King Ave	0.19	11	M7190	27	13	16
Boxford Cir	272' SE Mcallister Pkwy	Mcallister Pkwy	0.05	11	M10768A	26B	4	71
Bridgton Cir	504' SE Jonathan Dr	Jonathan Dr	0.18	11	M10772A	26C	8	8
Brookview Ct	588' W Morningview Dr	Morningview Dr	0.14	11	M7993	28	9	9
Cajalco Rd	177' W Wood Rd	1742' E Gustin Rd	1.19	11	S1062B	57B	73	73
Calumet Ct	743' N Rancho Escondido Dr	Rancho Escondido Dr	0.18	11	M7323	27	10	502
Canyon View Dr	Golden Spur Ct	Van Buren Blvd	1.30	11	M7481	28	50	50
Carly Ct	387' SW Limerick St	Limerick St	0.46	11	M10761A	26B	6	13
Cayuse Ct	Valle Vista Way	Ringbit Ct	0.59	11	M7638	27	24	38
Citrus View Cir	443' E Suttles Dr	Suttles Dr	0.11	11	M7889	27	6	7
Devor Cir	254' SE Mcallister Pkwy	Mcallister Pkwy	0.04	11	M10770A	26B	4	26
Golden Spur Ct	746' SW Canyon View Dr	Canyon View Dr	0.32	11	M7483	28	11	90
Golden Star Ave	5491' N Washington St	Washington St	1.50	11	M5651	27	57	57
Graceful Ct	623' NE Albarian St	Albarian St	0.21	11	M10670A	27	8	117
Harley John Rd	Washington St	Cajalco Rd	1.80	11	M1721	57A	104	104
Harwich Cir	313' SE Jonathan Dr	Jonathan Dr	0.07	11	M10771A	26B	5	14
Haven Cir	264' E Windham Rd	Windham Rd	0.05	11	M10774A	26C	4	45
Islesford Cir	241' NE Windham Rd	Windham Rd	0.13	11	M10775A	26C	4	10
Jonathan Dr	Windham Rd	Limerick St	0.47	11	M10767A	26C	26	65
Jordana Cir	274' SE Mcallister Pkwy	188' NW Abington St	0.33	11	M10765A	26C	12	49
Kellen Ct	829' N Valle Vista Way	Valle Vista Way	0.33	11	M7639	27	11	621
King Ave	Van Buren Blvd	Stallion Pl	0.50	11	M5468	27	21	336
Limerick St	411' SE Jonathan Dr	Carly Ct	0.50	11	M10763A	26B	27	27
Mcallister Pkwy	Praed St	La Sierra Ave	0.50	11	M10407A	26C	53	53
Morningview Dr	Terraceview Ct	Stoney Creek Dr	0.24	11	M7994	28	9	9
Ory Cir	565' S Limerick St	Limerick St	0.22	11	M10766A	26B	8	28
Palamino Pl	470' E King Ave	King Ave	0.13	11	M7709	27	6	14
Perrin Cir	258' SE Mcallister Pkwy	Mcallister Pkwy	0.14	11	M10769A	26B	4	14
Pick Pl	Sally Ln	Van Buren Blvd	0.50	11	M7526	27	36	36
Rancho Escondido Dr	1742' E Rancho Viejo Dr	Rancho Viejo Dr	0.80	11	M7246	27	24	83
Rancho Verde Cir	366' E Rancho Viejo Dr	Rancho Viejo Dr	0.19	11	M7876	27	5	29
Rancho Viejo Dr	263' N Via Rancho Verde Cir	754' S Via Rancho	1.20	11	M7247	27	39	44
Ringbit Ct	634' E Washington St	Washington St	0.23	11	M7932	27	9	11
Saddle Crest Pl	610' N Rancho Viejo Dr	Rancho Viejo Dr	0.21	11	M7272	27	8	128
Saddleback Rd	Washington St	Via Rancho	0.65	11	M7086	27	23	23
Sagewood Ct	272' E Stoneridge Dr	260' W Stoneridge Dr	0.21	11	M7921	28	8	8
Sally Ln	Pick Pl	Van Buren Blvd	0.50	11	M7525	27	27	27
Silver Spur Rd	1477' W Canyon View Dr	Canyon View Dr	0.60	11	M7482	27	21	33
Singletree Ln	853' SE Valle Vista Way	Valle Vista Way	0.34	11	M7640	27	12	106
Stallion Pl	King Ave	455' E King Ave	0.33	11	M7073	27	12	63
Stoneridge Dr	Canyon View Dr	Sagewood Ct	0.50	11	M7487	28	41	41
Stoney Creek Dr	Stoneridge Dr	Morningview Dr	0.50	11	M7488	28	30	30

PROJECT GROUPS	To	From	LENGTH	MD	ROAD #	ROAD BK PG	CONST ONLY (\$ X 1000)	TOTAL COST (\$ X 1000)
<b>D2-0006 Slurry Seal of 1st District Roads FY21/22 (Cont.)</b>							Contract Construction	
Streamview Ct	410' W Canyon View Dr	Canyon View Dr	0.13	11	M7992	28	6	34
Sunset Trl	489' W Saddleback Rd	258' E Saddleback Rd	0.28	11	M7085	27	10	11
Surrey Ct	297' S Wagon Wheel Dr	Wagon Wheel Dr	0.15	11	M5969	27	4	10
Suttles Dr	Van Buren Blvd	Rancho Escondido Dr	0.73	11	M7251	27	23	26
Tava Ln	King Ave	Suttles Dr	0.50	11	M7189	27	27	27
Terraceview Ct	1117' W Canyon View Dr	Canyon View Dr	0.51	11	M7991	28	16	28
Valle Vista Way	2122' E Washington St	Washington St	0.50	11	M7637	27	29	29
Vaquero Ct	402' N Arabian Ave	Arabian Ave	0.18	11	M7191	27	5	15
Via Rancho	Rancho Viejo Dr	Saddleback Rd	0.16	11	M7108	27	7	14
Wagon Wheel Dr	1470' N Washington St	Washington St	0.73	11	M5965	27	22	36
Washington St	Markham St	Hermosa Dr	2.33	11	S5441A	27	406	406
Windham Rd	1048' SE Mcallister Pkwy	Mcallister Pkwy	0.49	11	M10773A	26C	16	16
Woodcrest Dr	Stoneridge Dr	Canyon View Dr	0.37	11	M7920	125C	13	13
Yarmouth Cir	599' S Limerick St	Limerick St	0.24	11	M10762A	26B	9	9
Grand Ave	Corydon St	Bonnie Lea Dr	0.50	12	S1180B	72	500	500
Rancho California Rd	Sycamore Mesa Rd	Calle Capistrano	1.50	12	S1271A	84B	272	272
Blanding Way	Nandina Ave	Harley Knox Blvd	0.52	14	M11196A	55	17	20
Cajalco Expy	410' W Harvill Ave	410' W I-215 Center	2.85	14	S1062E	58	85	85
Citrus Ave	1307' W Webster Ave	Webster Ave	0.56	14	M7248	61	17	17
Decker Rd	Harley Knox Blvd	Nandina Ave	0.76	14	M11309A	55	23	23
Harley Knox Blvd	I-215	Decker Rd	1.00	14	M9815	55	95	95
Harvill Ave	Oleander Ave	Nandina Ave	0.55	14	S5343	55	68	68
Lemon Ave	1305' W Webster Ave	Webster Ave	0.55	14	M7247	61	17	19
Nandina Ave	Decker Rd	Harvill Ave	0.37	14	M5276D	55	39	39
Ramona Expy	Nevada Ave	218' E I-215 E/Edge Bridge	0.21	14	S5501A	58	18	18
<b>TOTALS</b>			<b>36.99</b>				<b>2669</b>	<b>3300</b>

This page intentionally left blank.




**Transportation Improvement Program 2020-2021 Edition**

**Revenue Source Budget Summaries for Supervisorial District 1**

CODE	SOURCE	ANNUAL BUDGET AMOUNTS (x \$1000)				
		PFY	20/21	21/22	FFY	TOTAL
108	STP - Discretionary	11,675	556	556	213	13,000
134	HSIP - Highway Safety Improvement Program	2,376	2,457	76		4,909
201	Gas Tax-Prop 111	31				31
221	Gas Tax/HUTA	4,336	2,355	103	50	6,844
223	Gas Tax/SB-1	1,657	11,425	6,383	12,840	32,305
226	SB-1 Local Partnership Program	6,717	583			7,300
256	Active Transportation Plan (ATP) - State	971	298	513	1,460	3,242
299	Caltrans	577	99			676
300	Measure A/Western	595	4,101	2,292		6,988
308	RCTC Measure A - Discretionary	11,798	502			12,300
328	Combined Improvement Fund			42		42
332	Redevelopment Agency	1,325				1,325
344	TUMF - Northwest zone (WRCOG)	1,616	2,984			4,600
346	TUMF - Central zone (WRCOG)				2,154	2,154
349	TUMF Regional System (RCTC)	934			29	963
369	West County DIF Signal Mitigation Fund	799	1,922	44	15	2,780
391	Community Improvement Designation Funds		75			75
396	Elsinore Valley Municipal Water District	323	36			359
602	Developer In-Lieu Funds	544	551		293	1,388
626	DIF AP6 Maj. Imp. Fnd- Temescal Cyn Area	449				449
627	DIF AP7 Maj. Imp. Fnd- Lk Mathews/Woodcrest Area	271	215	238	208	932
633	DIF AP13 Maj. Imp. Fnd- Mead Val./Good Hope Area	1,496	96			1,592
708	City of Corona	726	38			764
719	City of Riverside				400	400
870	Ash Fees	1,330	20			1,350
990	Miscellaneous	974	104			1,078
<b>Grand Totals:</b>		<b>51,520</b>	<b>28,417</b>	<b>10,247</b>	<b>17,662</b>	<b>107,846</b>





*Supervisory District 2*







**Transportation Improvement Program 2020-2021 Edition**  
**Supervisorial District: 2**

NAME LIMITS	LENGTH	EW/PW	MD CT PL RW	PROJECT# RD BK PG ROAD NBR LEAD AGCY LRGR PROJ	FUND SOURCE	FUND SOURCE AMOUNT (x\$1000)	FISCAL YEAR COST (x \$1000)				
							D=Design C=Construction PFY=Previous Fiscal Year	E=Environmental R=Right-of-way Acquisition FFY=Future Fiscal Year	PFY	20/21	21/22
<b>Bedford Canyon Rd</b> El Cerrito Rd/Foothill to S'ly 0.10 miles 40 ft/ 74 ft Prepare legals & plats for R/W and determine the ultimate road ROW.			11 C N Y	C40056 30B S1024 RCTD	221 <b>Total:</b>	64 64	D R	12 45	7		
<b>Bobbitt St</b> Newton St to Kayne St 0.13 miles 32 ft/ 32 ft Reconst AC paved road			11 DL N N	D10030 30B M2596 RCTD	223 <b>Total:</b>	119 119	D E C				1 1 117
<b>Boyd Ave</b> Newton St to Rockwell Rd 0.32 miles 27 ft/ 27 ft Reconst AC paved road			11 DL N N	D10031 30B M2595 RCTD	223 <b>Total:</b>	281 281	D E C				1 1 279
<b>Case St</b> Boyd St to Liberty Ave 0.25 miles 28 ft/ 28 ft Reconst AC paved road			11 DL N N	D10032 30B M2597 RCTD	223 <b>Total:</b>	199 199	D E C				1 1 197
<b>Center St/Stephens Ave</b> Resurf AC paved road Center St: I-215 to W'ly Versailles Pl Stephens Ave: Center St to La Cadena Dr W	0.50 miles 42 ft/ 42 ft		14 C Y N	C10505 44A S3012A RCTD	223 <b>Total:</b>	1,067 1,067	D E C	110 5 4	60	888	
<b>Evelyn St</b> Katy Way to El Cerrito Rd 0.05 miles 26 ft/ 26 ft Resurf AC paved road			11 C Y N	D00078 30B M1153 RCTD	223 <b>Total:</b>	78 78	D E C				1 1 76
<b>Frances St</b> Katy Way to El Cerrito Rd 0.13 miles 21 ft/ 21 ft Resurf AC paved road			11 C Y N	D00077 30B M1166 RCTD	223 <b>Total:</b>	71 71	D E C	5 1 1	64		
<b>Grand View Dr</b> Katy Way to Marilyn Dr 0.16 miles 21 ft/ 21 ft Resurf AC paved road			11 C Y N	D00026 30B M1183 RCTD	223 <b>Total:</b>	89 89	D E C	4 1 2	82		
<b>Grant St</b> Temescal Cyn Rd to Swly 0.30 mi 0.30 miles 21 ft/ 21 ft Resurf AC paved road			11 C Y N	D00027 30B M1185 RCTD	223 <b>Total:</b>	163 163	D E C	5 1 2	155		
<b>Hamner Ave</b> Citrus to Schleisman to and 6th to Detroit 0.67 miles 76 ft/ 94 ft Widen road to 6 lanes from Citrus St to Schleisman Rd and from 6th St to Detroit St in the Cities of Norco and Eastvale.			11 C Y Y	C90019 14H RCTD	700 <b>Total:</b>	5,373 5,373	D E R C	233 110	794 86 125	2,312	1,713



Supervisorial District: 2

NAME LIMITS	LENGTH	EW/PW	MD CT PL RW	PROJECT# RD BK PG ROAD NBR LEAD AGCY LRGR PROJ	FUND SOURCE	FUND SOURCE AMOUNT (x\$1000)	FISCAL YEAR COST (x \$1000)				
							D=Design		E=Environmental		
							C=Construction		R=Right-of-way Acquisition		
DESCRIPTION (Comments)							PFY	20/21	21/22	FFY	
<b>Hamner Ave Bridge</b>			11	B70754	120	6,398	<b>D</b>	4,690	327		
Santa Ana River			C	14C	121	54,101	<b>E</b>	850	78		
	0.13 miles	40 ft/ 76 ft	Y		225	6,322	<b>R</b>	1,508			
Widen Bridge			N	RCTD	343	1,640	<b>C</b>		12,254	36,762	12,254
In the city of Norco, State Bridge # 56C446					344	250					
					730	12					
					<b>Total:</b>	68,723					
							120	Highway Bridge Replacement & Rehabilitation HB			
							121	HBRR - Identified/Unfunded			
							225	SB-132			
							343	TUMF - Identified/Unfunded			
							344	TUMF - Northwest zone (WRCOG)			
							730	City of Eastvale			
<b>Hamner Ave Bridge</b>			11	D10024	716	1,698	<b>C</b>		1,026	672	
Santa Ana River			C	14H	<b>Total:</b>	1,698					
	0.00 miles	0 ft/ 0 ft	Y				716	City of Norco			
Const Waterline through the bridge			N	CO NOR							
<b>Indiana Ave / Grant St</b>			11	C60080	223	3,130	<b>D</b>				459
Barker Ln to .39 mi NE Creekwood Ct			C	23C	<b>Total:</b>	3,130	<b>E</b>				36
	1.45 miles	60 ft/ 60 ft	Y	S1224			<b>C</b>				2,635
Resurf AC paved road			N	RCTD			223	Gas Tax/SB-1			
<b>Jurupa Rd</b>			14	C80060	225	108,400	<b>D</b>	6,234	166	146	73
Cedar St to E'ly Felspar St			C	9	<b>Total:</b>	108,400	<b>E</b>	375	28		
	0.35 miles	0 ft/ 0 ft	Y				<b>R</b>	7,621	16,679		
Const Grade Separation at railroad crossing			Y	RCTD			<b>C</b>		33,492	29,057	14,529
In the City of Jurupa Valley.							225	SB-132			
<b>Katy Way</b>			11	D00028	223	187	<b>D</b>	5			
El Cerrito Rd to S'ly Frances St 0.08mi			C	30B	<b>Total:</b>	187	<b>E</b>	1			
	0.32 miles	23 ft/ 23 ft	Y	M1243			<b>C</b>	2	179		
Resurf AC paved road			N	RCTD			223	Gas Tax/SB-1			
<b>Kayne St</b>			11	D10033	223	291	<b>D</b>				1
Liberty Ave to S'ly Liberty Ave .33mi			DL	30B	<b>Total:</b>	291	<b>E</b>				1
	0.33 miles	31 ft/ 31 ft	N	M2598			<b>C</b>				289
Reconst AC paved road			N	RCTD			223	Gas Tax/SB-1			
<b>Layton St</b>			11	D10034	223	132	<b>D</b>				1
Boyd Ave to Bobbitt St			DL	30B	<b>Total:</b>	132	<b>E</b>				1
	0.11 miles	40 ft/ 40 ft	N	M2584			<b>C</b>				130
Reconst AC paved road			N	RCTD			223	Gas Tax/SB-1			
<b>Limonite Ave Interchange at I-15</b>			14	A30393	225	48,000	<b>D</b>	3,625			
Hamner Ave to Wineville Ave			C	14B	428	20,432	<b>E</b>	1,894			
	1.00 miles	76 ft/ 106 ft	Y	S2089A	832	979	<b>R</b>	12,494	225		
Recon and widen overpass and ramps			U	RCTD	990	315	<b>C</b>	48,291	2,861	336	
In the Cities of Eastvale and Jurupa Valley.					<b>Total:</b>	69,726					
							225	SB-132			
							428	Mira Loma R & B Benefit District			
							832	Jurupa Community Services Dist.			
							990	Miscellaneous			
<b>Magnolia Ave</b>			11	D10062	223	1,841	<b>D</b>				204
Temescal St to NE Harvill Ln 0.03 mi			C	23A	<b>Total:</b>	1,841	<b>E</b>				13
	1.46 miles	55 ft/ 55 ft	Y	S1283			<b>C</b>				1,624
Resurf AC paved road			N	RCTD			223	Gas Tax/SB-1			
<b>Marilyn Dr</b>			11	D00029	223	398	<b>D</b>	5			
El Cerrito Rd to Grant St			C	30B	<b>Total:</b>	398	<b>E</b>	1			
	0.77 miles	22 ft/ 22 ft	Y	M1295			<b>C</b>	2	390		
Resurf AC paved road			N	RCTD			223	Gas Tax/SB-1			





Supervisorial District: 2

NAME LIMITS	LENGTH	EW/PW	MD CT PL RW	PROJECT# RD BK PG ROAD NBR LEAD AGCY LRGR PROJ	FUND SOURCE	FUND SOURCE AMOUNT (x\$1000)	FISCAL YEAR COST (x \$1000)							
							D=Design C=Construction PFY=Previous Fiscal Year	E=Environmental R=Right-of-way Acquisition FFY=Future Fiscal Year	PFY	20/21	21/22	FFY		
<b>Serfas Club Dr</b> S'ly Pine Crest .07mi to Monterey Peninsula Dr 0.12 miles 64 ft/ 64 ft Const sidewalk on west side			11 C Y N	C50069 21A S1801 RCTD	221 240 708 <b>Total:</b>	248 247 16 511	<b>D</b> <b>E</b> <b>R</b> <b>C</b>	150 6 6 58		291				
<b>Slurry Seal of 2nd District roads FY19/20</b> various roads 1.20 miles 0 ft/ 0 ft Slurry Seal See list of roads at end of district.			00 C Y N	D00007  RCTD	223 300 <b>Total:</b>	88 145 233	<b>D</b> <b>E</b> <b>C</b>	65 1 40		127				
<b>Slurry Seal of 2nd District roads FY20/21</b> various roads 2.08 miles 0 ft/ 0 ft Slurry Seal See list of roads at end of district.			00 C Y N	D10007  RCTD	223 300 <b>Total:</b>	28 118 146	<b>D</b> <b>E</b> <b>C</b>	6 1		138				
<b>Temescal Canyon Rd</b> Tom Barnes St to El Cerrito Rd 0.70 miles 30 ft/ 82 ft Widen road from 2 to 4 lanes Portion in City of Corona. Plus 200' segment of widening N/O Cajalco Road			11 C Y Y	C60065 31 S1807A RCTD	111 221 328 332 344 602 999 <b>Total:</b>	11,686 81 602 165 5,640 641 25,954 44,769	<b>D</b> <b>E</b> <b>R</b> <b>C</b>	246	523 225	1,160 375			2,250 600 15,750 23,640	
<b>Via Santiago</b> Frontage Rd to Via Bernardo 0.50 miles 32 ft/ 32 ft Resurf AC paved road and also Resurf Via Bernardo from Via Santiago to NE'ly Via Santiago 0.03 mi.			11 C Y N	D10061 21A M1507 RCTD	223 <b>Total:</b>	464 464	<b>D</b> <b>E</b> <b>C</b>							51 3 410
<b>Washington St</b> Marilyn Dr to S'ly Marilyn Dr 0.14mi 0.14 miles 18 ft/ 18 ft Resurf AC paved road			11 C Y N	D00030 30B M1466 RCTD	223 <b>Total:</b>	76 76	<b>D</b> <b>E</b> <b>C</b>			1 1 74				

PROJECT GROUPS	To	From	LENGTH	MD	ROAD #	ROAD BK PG	CONST ONLY (\$ X 1000)	TOTAL COST (\$ X 1000)
----------------	----	------	--------	----	--------	---------------	---------------------------	---------------------------

<b>D0-0007</b>	<b>Slurry Seal of 2nd District Roads FY19/20</b>						Contract Construction	
----------------	--	--	--	--	--	--	-----------------------	--

Claire St	Center St	Viola Ln	0.12	14	M3138	44A	17	26
Cliffhill Pl	Center St	1366' N Center St	0.29	14	M3150	44A	28	36
Debbie Ln	174' N Claire St	367' S Claire St	0.10	14	M3139	44A	12	23
Kluk Ln	La Cadena Dr	468' NW La Cadena Dr	0.08	14	M3770	44A	14	24
Mont Martre Ave	Center St	Cliffhill Pl	0.17	14	M3136	44A	23	31
Stephens Ave	La Cadena Dr	1325' N La Cadena Dr	0.25	14	M3081	44A	29	36
Toluca Pl	Cliffhill Pl	131' E Cliffhill Pl	0.02	14	M3151	44A	4	16
Versailles Pl	Center St	358' NE Center St	0.06	14	M3135	44A	8	20
Viola Dr	466' N Claire St	151' S Claire St	0.11	14	M3140	44A	10	21
<b>TOTALS</b>			<b>1.20</b>				<b>145</b>	<b>233</b>

<b>D1-0007</b>	<b>Slurry Seal of 2nd District Roads FY20/21</b>						Contract Construction	
----------------	--	--	--	--	--	--	-----------------------	--

Angel Canyon Dr	Lakepointe Dr	994' NW Lakepointe Dr	0.43	11	M10745A	23D	30	37
Blacksage Ct	Spring Canyon Pl	318' W Spring Canyon Pl	0.31	11	M10731A	23D	7	10
Spring Canyon Pl	Angel Canyon Dr	Village Meadow Dr	0.63	11	M10733A	23D	51	65
Valley Dale Ct	Valley Spring Dr	169' SE Valley Spring Dr	0.28	11	M10732A	23D	5	5
Valley Spring Dr	Angel Canyon Dr	Village Meadow Dr	0.43	11	M10734A	23D	25	29
<b>TOTALS</b>			<b>2.08</b>				<b>118</b>	<b>146</b>

This page intentionally left blank.




**Transportation Improvement Program 2020-2021 Edition**

**Revenue Source Budget Summaries for Supervisorial District 2**

CODE	SOURCE	ANNUAL BUDGET AMOUNTS (x \$1000)				
		PFY	20/21	21/22	FFY	TOTAL
111	STP - Future Federal				11,686	11,686
120	Highway Bridge Replacement & Rehabilitation HBRR	10,440	3,696	291		14,427
121	HBRR - Identified/Unfunded		11,948	54,588	67,732	134,268
216	Prop. 1B - Seismic Bridge funds				2,193	2,193
221	Gas Tax/HUTA	317	76			393
223	Gas Tax/SB-1	250	1,995	1,404	5,435	9,084
225	SB-132	61,431	53,390	33,299	14,602	162,722
240	SB 821 (Local Transportation Funds)	41	206			247
300	Measure A/Western	188	243			431
328	Combined Improvement Fund	11	589		602	1,202
332	Redevelopment Agency	165				165
343	TUMF - Identified/Unfunded			205	1,435	1,640
344	TUMF - Northwest zone (WRCOG)	250	748	1,535	3,357	5,890
428	Mira Loma R & B Benefit District	18,556	1,540	336		20,432
602	Developer In-Lieu Funds	85	244	404	780	1,513
621	DIF AP1 Maj. Imp. Fnd- Jurupa Area	492				492
700	Cities	343	3,317	1,713		5,373
708	City of Corona		16			16
716	City of Norco		1,026	672		1,698
719	City of Riverside	242	220	556	637	1,655
730	City of Eastvale	12				12
731	City of Jurupa Valley	305	452	2,500	1,069	4,326
815	County Parks District	3	497	1,500	975	2,975
832	Jurupa Community Services Dist.	979				979
990	Miscellaneous	459	1,130	960	44	2,593
<b>Grand Totals:</b>		<b>94,569</b>	<b>81,333</b>	<b>99,963</b>	<b>110,547</b>	<b>386,412</b>







*Supervisory District 3*





Supervisorial District: 3

NAME LIMITS	LENGTH	EW/PW	MD CT PL RW	PROJECT# RD BK PG ROAD NBR LEAD AGCY LRGR PROJ	FUND SOURCE	FUND SOURCE AMOUNT (x\$1000)	FISCAL YEAR COST (x \$1000)				
							D=Design C=Construction PFY=Previous Fiscal Year	E=Environmental R=Right-of-way Acquisition FFY=Future Fiscal Year	PFY	20/21	21/22
<b>Acacia Ave</b> Soboba St to Lake St 0.27 miles 27 ft/ 27 ft Resurf AC paved road			15 C Y N	D00083 112 M5002B RCTD	223 <b>Total:</b>	1,017 1,017	D E C				139 8 870
<b>Acacia Ave</b> W'ly Marlo Ct 0.00 miles 51 ft/ 51 ft Drainage Repairs			15 C Y N	D00106 152B M5002C RCTD	221 <b>Total:</b>	110 110	D E C	2	103 5		
<b>Allen Ave</b> Olson Ave to White Ave 0.29 miles 28 ft/ 28 ft Resurf AC paved road			14 DL N N	D00046 103 M5009A RCTD	223 <b>Total:</b>	225 225	D E C		1 1 223		
<b>Auld Rd</b> Leon Rd 0.00 miles 0 ft/ 0 ft Install Traffic Signal Dollars shown represent reimbursements to Developer.			12 C N N	B90949 124B M1018 DEVEL	369 <b>Total:</b>	235 235	C		235		
<b>Bohlen Rd</b> Mitchell Rd to N'ly Mitchell Rd .16mi 0.16 miles 30 ft/ 30 ft Resurf AC paved road			17 DL N N	D00051 162A M5599 RCTD	223 <b>Total:</b>	137 137	D E C		1 1 135		
<b>Bohlen Rd</b> N'ly Mitchell Rd .15mi to N'ly Mitchell Rd .78mi 0.63 miles 20 ft/ 26 ft Const AC paved road			17 DL N N	A20149 162A M5599 RCTD	221 <b>Total:</b>	529 529	D E C		1 1 527		
<b>Borel Rd</b> 0.04 mi N of Buck Rd to Warren Rd 2.74 miles 24 ft/ 32 ft Recon and widen AC paved road			12 C Y N	C90046 125 S1044B RCTD	223 <b>Total:</b>	6,260 6,260	D E R C	95 2	309 114 20	121 74 85	895 4,545
<b>Briggs Rd</b> Evening Glow Dr 0.00 miles 0 ft/ 0 ft Install Traffic Signal			12 C Y N	D00088 121B S1046F RCTD	369 <b>Total:</b>	349 349	D E C	47 1 6	3 1 291		
<b>Buck Rd</b> Rancho California Rd to Warren Rd 1.19 miles 26 ft/ 26 ft Resurf AC paved road and also Warren Rd from Buck Rd to Borel Rd.			12 C Y N	D10063 125 S1054B RCTD	223 <b>Total:</b>	769 769	D E C				85 5 679
<b>Calle Contento Roundabout</b> Rancho California Rd 0.00 miles 0 ft/ 0 ft Const Roundabout at Intersection			12 C Y Y	C90017 129 S1271B RCTD	328 345 639 999 <b>Total:</b>	1,010 2,500 97 571 4,178	D E R C	23	319 216 75	120 375 2,520	530



Supervisorial District: 3

NAME LIMITS	LENGTH	EW/PW	MD CT PL RW	PROJECT# RD BK PG ROAD NBR LEAD AGCY LRGR PROJ	FUND SOURCE	FUND SOURCE AMOUNT (x\$1000)	FISCAL YEAR COST (x \$1000)				
							D=Design		E=Environmental		
							C=Construction		R=Right-of-way Acquisition		
DESCRIPTION (Comments)							PFY	20/21	21/22	FFY	
<b>Chicago Ave</b>			15	D00074	223	1,638	<b>D</b>	81	4		
Palm Ave to Cedar Ave	0.74 miles	0 ft/ 0 ft	C	112A	<b>Total:</b>	1,638	<b>E</b>	2	1		
Resurf AC paved road			Y	M5062B			<b>C</b>	2	1,548		
			N	RCTD				223	Gas Tax/SB-1		
<b>Chip Seal of 3rd District roads in FY20/21</b>			00	D10003	223	742	<b>C</b>		742		
various roads	20.10 miles	0 ft/ 0 ft	DL		<b>Total:</b>	742		223	Gas Tax/SB-1		
Chip Seal			N	RCTD							
See list of roads at end of district.			N								
<b>Chip Seal of 3rd District roads in FY21/22</b>			00	D20003	223	1,059	<b>C</b>			1,059	
various roads	27.00 miles	0 ft/ 0 ft	DL		<b>Total:</b>	1,059		223	Gas Tax/SB-1		
Chip Seal			N	RCTD							
See list of roads at end of district.			N								
<b>Clinton Keith Rd phase 3</b>			12	B204723	345	1,047	<b>D</b>	206	401	197	70
Leon Rd to SR 79	0.63 miles	0 ft/ 100 ft	C	121B	430	3,838	<b>E</b>	303	380	240	645
Const 6 lane road & bridge			Y		470	31,400	<b>R</b>	323	322	300	
Partly in the City of Murrieta.			Y	RCTD	<b>Total:</b>	36,285	<b>C</b>		10,930	18,060	3,908
								345	TUMF - Southwest zone (WRCOG)		
								430	Southwest Area R & B Benefit District		
								470	CFD 07-2 Clinton Keith Rd		
<b>Contreras Rd</b>			17	D10064	223	322	<b>D</b>				35
Valley View Ln to N SH-371	0.25 mi		C	162A	<b>Total:</b>	322	<b>E</b>				2
Resurf AC paved road	0.37 miles	26 ft/ 26 ft	Y	M5072			<b>C</b>				285
			N	RCTD				223	Gas Tax/SB-1		
<b>Cortrite Ave</b>			15	D10023	330	140	<b>D</b>		10		
Penny Ln to S'ly SH74	0.23 mi		DL	104A	<b>Total:</b>	140	<b>E</b>		1		
Const AC paved road	0.22 miles	0 ft/ 26 ft	N	M5074			<b>C</b>		129		
			N	RCTD				330	Community Development Block Grant (CDBG)		
<b>Curb Ramps of 3rd District FY20/21</b>			00	D10013	223	734	<b>D</b>	39	19		
various locations	0.00 miles	0 ft/ 0 ft	C		<b>Total:</b>	734	<b>E</b>	3			
			Y	RCTD			<b>C</b>	27	646		
			N					223	Gas Tax/SB-1		
<b>Curb Ramps of 3rd District FY21/22</b>			00	D20013	223	746	<b>D</b>		59		
various locations	0.00 miles	0 ft/ 0 ft	C		<b>Total:</b>	746	<b>E</b>		3		
Upgrade existing curb ramps to ADA standards.			Y	RCTD			<b>C</b>		29	655	
			N					223	Gas Tax/SB-1		
<b>De Portola Rd Drainage</b>			12	D00099	221	150	<b>D</b>	47	93	16	
N'ly Pauba Rd 0.38 mi	0.00 miles	0 ft/ 0 ft	C	136	999	1,656	<b>E</b>		10		
Const Detention Basin			Y	S1852B	<b>Total:</b>	1,806	<b>R</b>			20	
			N	RCTD			<b>C</b>			1,620	
								221	Gas Tax/HUTA		
								999	Unfunded		
<b>Fairview Ave</b>			15	D00105	221	310	<b>D</b>	4	206		
E'ly Chicago Ave .02mi	0.00 miles	64 ft/ 64 ft	C	107A	<b>Total:</b>	310	<b>E</b>		100		
Drainage Repairs			N	S5123A				221	Gas Tax/HUTA		
			N	RCTD							



Supervisorial District: 3

NAME LIMITS	LENGTH	EW/PW	MD CT PL RW	PROJECT# RD BK PG ROAD NBR LEAD AGCY LRGR PROJ	FUND SOURCE	FUND SOURCE AMOUNT (x\$1000)	FISCAL YEAR COST (x \$1000)						
							PFY	20/21	21/22	FFY			
<b>Gilman Springs Rd Bridge</b> Potrero Creek 0.28 miles 39 ft/ 50 ft Bridge Replacement Replacement of State Bridge No. 56C0523.							120	797	<b>D</b>	129	680	485	350
							121	8,537	<b>E</b>		354	214	
							221	481	<b>R</b>				700
							999	1,238	<b>C</b>				8,141
<b>Total:</b>							11,053		120	Highway Bridge Replacement & Rehabilitation HB			
									121	HBRR - Identified/Unfunded			
									221	Gas Tax/HUTA			
									999	Unfunded			
<b>Girard St</b> SE'ly Pachea Trl .12mi to S'ly SH-74 0.11 mi 1.60 miles 39 ft/ 39 ft Resurf AC paved road Resurf ends at gate to Ramona Bowl.							223	2,576	<b>D</b>		235		
									<b>E</b>		1		
									<b>C</b>			2,340	
<b>Total:</b>							2,576		223	Gas Tax/SB-1			
<b>Integrated Mitigation Project</b> W'ly of Briggs Rd to S'ly Caimino DeLos Cab 0.30 miles 0 ft/ 0 ft Const channel improvements as Env. mitigation for 3 projects; Clinton Keith Rd extension, Clinton Keith/I-15 IC & Winchester Rd widening. Costs will be charged back to 3 projects.							300	1,500	<b>D</b>	266	26	32	
							328	1,979	<b>E</b>	136	29	363	
									<b>R</b>		2		
									<b>C</b>	34	2,494	97	
<b>Total:</b>							3,479		300	Measure A/Western			
									328	Combined Improvement Fund			
<b>Johnson Rd</b> Contreras Rd to E Contreras Rd .51 mi 0.51 miles 22 ft/ 22 ft Reconst AC paved road							223	315	<b>D</b>				1
									<b>E</b>				1
									<b>C</b>				313
<b>Total:</b>							315		223	Gas Tax/SB-1			
<b>Johnston Ave</b> San Jacinto St to E'ly Stanford 0.12 mi 1.63 miles 35 ft/ 35 ft Resurf AC paved road							223	2,194	<b>D</b>	73	167		20
									<b>E</b>		14		
									<b>C</b>				1,920
<b>Total:</b>							2,194		223	Gas Tax/SB-1			
<b>Joseph Rd</b> Nicolas Rd to Finbrook Rd 0.04 miles 0 ft/ 0 ft Low-water crossing repair at Santa Gertrudis Creek. Seek co-op with City of Temecula.							223	528	<b>D</b>	6			83
							328	6	<b>E</b>				5
							722	56	<b>C</b>				496
<b>Total:</b>							590		223	Gas Tax/SB-1			
									328	Combined Improvement Fund			
									722	City of Temecula			
<b>Keller Rd Interchange</b> I-215 0.00 miles 0 ft/ 0 ft Reconst undercrossing into an interchange 1/2 Murrieta, 1/4 County, 1/4 Menifee City of Murrieta is lead agency. Amounts shown are for County coordination only.							221	73	<b>D</b>	57	10		
									<b>E</b>	1	5		
<b>Total:</b>							73		221	Gas Tax/HUTA			
<b>Leon Rd</b> Scott Rd 0.00 miles 0 ft/ 0 ft Install Traffic Signal Dollars shown represent reimbursements to Perris Union High School District.							369	225	<b>E</b>		225		
<b>Total:</b>							225		369	West County DIF Signal Mitigation Fund			



Supervisorial District: 3

NAME LIMITS	LENGTH	EW/PW	MD CT PL RW	PROJECT# RD BK PG ROAD NBR LEAD AGCY LRGR PROJ	FUND SOURCE	FUND SOURCE AMOUNT (x\$1000)	FISCAL YEAR COST (x \$1000)				
							PFY	20/21	21/22	FFY	
<b>Leon Rd</b> Clinton Keith Rd to Baxter Rd 1.14 miles 72 ft/ 72 ft Resurf AC paved road			12 C Y N	D10053 121B S5220F RCTD	223 <b>Total:</b>	1,374 1,374	D E C				151 10 1,213
<b>Leon Rd and Rice Rd Bridges</b> Domenigoni Pkwy to Olive Ave 0.50 miles 0 ft/ 44 ft Const new bridges & approach roads @ Salt Creek @ ea. location. Length of each is 0.25 mi. Proj- ect to be coordinated with proposed area devel- opments.			15 C Y Y	B50409 113 S5220C RCTD	369 427 999 <b>Total:</b>	682 698 38,231 39,611	D E R C	840 262 5 9	15	15	4,216 2,017 768 31,464
<b>Lloyd St</b> Fairview Ave to E'ly Fairview 0.10 mi 0.10 miles 29 ft/ 29 ft Resurf AC paved road			15 C Y N	B00661 152A M7104 RCTD	223 <b>Total:</b>	193 193	D E C	35 1 1		156	
<b>Los Alamos Rd</b> Briggs Rd to W'ly Briggs Rd .86 mi 0.86 miles 28 ft/ 28 ft Reconst AC paved road			12 DL N N	D10038 121B M1275 RCTD	223 <b>Total:</b>	676 676	D E C				1 1 674
<b>Los Alamos Rd</b> Clinton Keith Rd to NE Clinton Keith .41mi 0.41 miles 28 ft/ 28 ft Reconst AC paved road			12 DL N N	D10039 121D S1275 RCTD	223 <b>Total:</b>	313 313	D E C				1 1 311
<b>Max Gilliss Blvd</b> SH-79 to Leon Rd 0.42 miles 72 ft/ 72 ft Resurf AC paved road			12 C Y N	D10054 121B RCTD	223 <b>Total:</b>	475 475	D E C				53 3 419
<b>Mayberry Ave</b> Peartree Ln to Casino Rd 0.23 miles 24 ft/ 24 ft Const curb, gutter, and sidewalk on North Side			15 C Y Y	D00101 112B S5242C RCTD	221 240 <b>Total:</b>	136 408 544	D E R C	34 2 17 15	86 3		387
<b>Mayberry Ave</b> Stanford St to Meridian St 0.24 miles 44 ft/ 44 ft Const sidewalk on south side			15 C Y N	C80059 111 S5242A RCTD	221 240 <b>Total:</b>	420 244 664	D E C	214 1 371		78	
<b>McWade Ave</b> Ritter Ave to Olson Ave 0.25 miles 0 ft/ 26 ft Const AC paved road			14 DL N N	D10021 103B M5247 RCTD	330 <b>Total:</b>	200 200	D E C		10 1 189		
<b>Monte De Oro Rd</b> Rancho California Rd to S Camino Vino .09 mi 0.95 miles 28 ft/ 28 ft Reconst AC paved road			12 DL N N	D10040 130 M1855 RCTD	223 <b>Total:</b>	725 725	D E C				1 1 723



Supervisorial District: 3

NAME LIMITS	LENGTH	EW/PW	MD CT PL RW	PROJECT# RD BK PG ROAD NBR LEAD AGCY LRGR PROJ	FUND SOURCE	FUND SOURCE AMOUNT (x\$1000)	FISCAL YEAR COST (x \$1000)				
							D=Design		E=Environmental		
							C=Construction		R=Right-of-way Acquisition		
DESCRIPTION (Comments)							PFY	20/21	21/22	FFY	
<b>Murrieta Hot Spg Rd/I-215 Interchange</b>			12	A20732	430	2,011	<b>C</b>	1,156	21	21	813
I-215	0.05 miles	47 ft/ 106 ft	C	82	<b>Total:</b>	2,011	430	Southwest Area R & B Benefit District			
Recon interchange Within the City of Murrieta. Construction is complete. Funds shown are reimbursement installments to City.			Y	S1472							
			U	CO MUR							
<b>Naumann Ave</b>			14	D00047	221	187	<b>D</b>		1		
N'Ily Allen Ave 0.15 mi to S.H. 74	0.19 miles	34 ft/ 34 ft	DL	103B	<b>Total:</b>	187	<b>E</b>		1		
Resurf AC paved road			N	M5279			<b>C</b>		185		
			N	RCTD			221	Gas Tax/HUTA			
<b>Naumann Ave</b>			14	D00049	221	141	<b>D</b>		1		
Allen Ave to N'Ily Allen Ave 0.15 mi	0.15 miles	34 ft/ 34 ft	DL	103B	<b>Total:</b>	141	<b>E</b>		1		
Resurf AC paved road			N	M5279			<b>C</b>		139		
			N	RCTD			221	Gas Tax/HUTA			
<b>New Chicago Ave</b>			15	D10066	223	254	<b>D</b>				28
SH-74 to Lincoln Ave	0.27 miles	42 ft/ 42 ft	C	112B	<b>Total:</b>	254	<b>E</b>				2
Resurf AC paved road			Y	M5063			<b>C</b>				224
			N	RCTD			223	Gas Tax/SB-1			
<b>Pala Rd</b>			12	B80565	223	2,250	<b>D</b>	200			
Sly Pechanga Rd 0.02mi to San Diego line	1.70 miles	34 ft/ 34 ft	C	135	<b>Total:</b>	2,250	<b>E</b>	15			
Reconst AC paved road			Y	S1340			<b>C</b>	35	2,000		
			N	RCTD			223	Gas Tax/SB-1			
<b>Pauba Rd</b>			12	C90063	223	4,233	<b>D</b>	190	610		
Butterfield Stage Rd to Calle Contento	1.78 miles	22 ft/ 28 ft	C	129	602	767	<b>E</b>	44	106		
Reconst and minor widening of AC paved road Part of the south half is in the City of Temecula.			Y	RCTD	999	1,250	<b>R</b>		680	120	
			Y		<b>Total:</b>	6,250	<b>C</b>			4,500	
							223	Gas Tax/SB-1			
							602	Developer In-Lieu Funds			
							999	Unfunded			
<b>Rainbow Canyon Rd</b>			12	D00017	223	931	<b>D</b>	3	90		
Frontage Rd to City of Temecula	0.98 miles	26 ft/ 26 ft	C	134	<b>Total:</b>	931	<b>E</b>		10		
Reconst AC paved road			Y	M1539			<b>C</b>		580	248	
			N	RCTD			223	Gas Tax/SB-1			
<b>Ramona Expy</b>			15	C10577	223	886	<b>D</b>	60			
W'Ily Warren Rd 0.55 mi to Warren Rd	0.55 miles	38 ft/ 38 ft	C	97	<b>Total:</b>	886	<b>E</b>	1			
Resurf AC paved road			Y	S5501C			<b>C</b>		825		
			N	RCTD			223	Gas Tax/SB-1			
<b>Ramona Expy</b>			15	D10067	223	1,700	<b>D</b>				188
SH-74 to Mountain Ave	1.24 miles	84 ft/ 84 ft	C	112A	<b>Total:</b>	1,700	<b>E</b>				12
Resurf AC paved road			Y	S5501F			<b>C</b>				1,500
			N	RCTD			223	Gas Tax/SB-1			
<b>Ramona Expy</b>			15	D10020	223	881	<b>D</b>		70		
Warren Rd to E'Ily Warren Rd 0.64 mi	0.64 miles	38 ft/ 38 ft	C	97	<b>Total:</b>	881	<b>E</b>		1		
Resurf AC paved road			Y	S5501C			<b>C</b>		810		
			N	RCTD			223	Gas Tax/SB-1			



Supervisorial District: 3

NAME LIMITS	LENGTH	EW/PW	MD CT PL RW	PROJECT# RD BK PG ROAD NBR LEAD AGCY LRGR PROJ	FUND SOURCE	FUND SOURCE AMOUNT (x\$1000)	FISCAL YEAR COST (x \$1000)					
							PFY	20/21	21/22	FFY		
<b>Rancho California Rd</b> Anza Rd 0.00 miles 0 ft/ 0 ft Reconst Roundabout and approaches							223 990  <b>Total:</b> 644	550 94  644	<b>D</b> 21 <b>E</b> 1 <b>C</b> 545 223 Gas Tax/SB-1 990 Miscellaneous	71 6 545		
<b>Rancho California Rd</b> Butterfield Stage Rd to Avenida Biona 0.10 miles 36 ft/ 48 ft Widen intersection to ultimate & modify signal City of Temecula is Lead agency. Half of the intersection is in the City. Only county segment + related funds shown.							221  <b>Total:</b> 172	172  172	<b>D</b> 12 <b>E</b> 1 <b>C</b> 153 221 Gas Tax/HUTA	6 153		
<b>Research Potential Mitigation Properties</b> 3rd District 0.00 miles 0 ft/ 0 ft Seed funding to research potential properties							221  <b>Total:</b> 50	50  50	<b>R</b> 221 Gas Tax/HUTA	50		
<b>Ritter Ave</b> SH 74 to N'ly SH 74 0.22 mi 0.22 miles 30 ft/ 30 ft Resurf AC paved road							221  <b>Total:</b> 186	186  186	<b>D</b> <b>E</b> <b>C</b> 184 221 Gas Tax/HUTA	1 1 184		
<b>Riverside County Bridge Maintenance Program</b> Various locations to Countywide 0.00 miles 0 ft/ 0 ft Countywide bridge program Pursue federal bridge funds, maintain bridge database.							221 300  <b>Total:</b> 3,020	1,957 1,063  3,020	<b>D</b> 1,860 221 Gas Tax/HUTA 300 Measure A/Western	380 390	390	
<b>Sage Rd</b> N Red Mtn Rd 0.87 mi to Cactus Valley Rd 3.51 miles 26 ft/ 26 ft Resurf AC paved road							223  <b>Total:</b> 2,250	2,250  2,250	<b>D</b> <b>E</b> <b>C</b> 223 Gas Tax/SB-1	248 17 1,985		
<b>San Jacinto St</b> Thornton Ave to .04 mi N Central Ave 1.07 miles 38 ft/ 38 ft Resurf AC paved road Seek co-op with City of Hemet.							223  <b>Total:</b> 1,753	1,753  1,753	<b>D</b> 135 <b>E</b> 65 <b>C</b> 1,538 223 Gas Tax/SB-1	65 15 1,538		
<b>Skyview Rd Pedestrian Bridge</b> E of SR-79 .1mi to W of Algarve Ave .1mi 0.08 miles 0 ft/ 16 ft Const pedestrian bridge over French Valley Channel.							600 999  <b>Total:</b> 10,385	2,550 7,835  10,385	<b>D</b> 158 <b>E</b> 19 <b>R</b> 100 <b>C</b> 100 600 Developer Contributions 999 Unfunded	317 131 100 100	632 100 100	312 250 100 8,166
<b>Slurry Seal of 3rd District roads FY19/20</b> various roads 20.62 miles 0 ft/ 0 ft Slurry Seal See list of roads at end of district.							223 300  <b>Total:</b> 1,961	376 1,585  1,961	<b>D</b> 140 <b>E</b> 1 <b>C</b> 314 223 Gas Tax/SB-1 300 Measure A/Western	140 1 1,506		





Supervisorial District: 3

NAME LIMITS	LENGTH	EW/PW	MD CT PL RW	PROJECT# RD BK PG ROAD NBR LEAD AGCY LRGR PROJ	FUND SOURCE	FUND SOURCE AMOUNT (x\$1000)	FISCAL YEAR COST (x \$1000)			
							D=Design		E=Environmental	
							C=Construction		R=Right-of-way Acquisition	
DESCRIPTION (Comments)							PFY	20/21	21/22	FFY
<b>Slurry Seal of 3rd District roads FY20/21</b>			00 C Y N	D10008  RCTD	223 300	2,387 3,209	<b>D</b> <b>E</b> <b>C</b>	218 7	54	
various roads 69.94 miles 0 ft/ 0 ft Slurry Seal See list of roads at end of district.					<b>Total:</b>	5,596		5,317		
								223 300	Gas Tax/SB-1 Measure A/Western	
<b>Slurry Seal of 3rd District roads FY21/22</b>			00 C Y N	D20008  RCTD	221 300	4,015 1,813	<b>D</b> <b>E</b> <b>C</b>		283 7	5,538
various roads 67.89 miles 0 ft/ 0 ft Slurry Seal See list of roads at end of district.					<b>Total:</b>	5,828				
								221 300	Gas Tax/HUTA Measure A/Western	
<b>Soboba St</b>			15 C Y N	A80791 112 S5377A RCTD	223	2,020	<b>D</b> <b>E</b> <b>C</b>	155	100 10 15	1,740
Stetson Ave to SH 74 1.21 miles 36 ft/ 36 ft Reconst AC paved road R/W needs research					<b>Total:</b>	2,020				
								223	Gas Tax/SB-1	
<b>Stetson Ave</b>			15 C Y N	D00016 116A S5388C RCTD	223	3,358	<b>D</b> <b>E</b> <b>C</b>	132 1 3	172 12 3,038	
Santa Fe St to Hemet St 2.25 miles 28 ft/ 28 ft Resurf AC paved road					<b>Total:</b>	3,358				
								223	Gas Tax/SB-1	
<b>Thomas St</b>			15 C Y N	B00672 152A M7105 RCTD	223	194	<b>D</b> <b>E</b> <b>C</b>	35 1 1		157
Fairview Ave to E'ly 0.10 mi 0.10 miles 29 ft/ 29 ft Resurf AC paved road					<b>Total:</b>	194				
								223	Gas Tax/SB-1	
<b>Viejo Dr</b>			15 C Y U	D00089 152B M5783 RCTD	221	50	<b>D</b> <b>E</b> <b>R</b>	13 1	25 2 9	
E'ly of Rim Rd 0.14 mi 0.00 miles 0 ft/ 0 ft Drainage Repairs					<b>Total:</b>	50				
								221	Gas Tax/HUTA	
<b>Washington St</b>			12 C N N	B60457 122B S1557 DEVEL	369	235	<b>C</b>		235	
Abelia St 0.00 miles 0 ft/ 0 ft Install Traffic Signal Dollars shown represent reimbursements to Developer.					<b>Total:</b>	235				
								369	West County DIF Signal Mitigation Fund	
<b>White Ave</b>			14 DL N N	D10022 103B M5428 RCTD	330	150	<b>D</b> <b>E</b> <b>C</b>		12 1 137	
Allen Ave to SR 74 0.14 miles 0 ft/ 26 ft Const AC paved road					<b>Total:</b>	150				
								330	Community Development Block Grant (CDBG)	

This page intentionally left blank.

PROJECT GROUPS	To	From	LENGTH	MD	ROAD #	ROAD BK PG	CONST ONLY (\$ X 1000)	TOTAL COST (\$ X 1000)
----------------	----	------	--------	----	--------	---------------	---------------------------	---------------------------

D1-0003 Chip Seal of 3rd District Roads FY20/21 by Day Labor

Amanda Ave	Catlin Ave	939' S Catlin Ave	0.17	15	M5011	104A	8	8
Amanda Ave	SH-74	Old State Hwy	0.06	15	M5011A	104A	2	2
Batz Rd	State St	Palm Ave	0.50	15	M5018	123A	19	19
Bethel Ave	Truelson Ave	Calvert Ave	0.28	15	M5025	104A	10	10
Beverly Dr	Calvert Ave	Truelson Ave	0.27	15	M5027	104A	10	10
Cactus Valley Rd	Sage Rd	100' W Santa Fe St	1.49	15	S5040A	123A	111	111
Calvert Ave	SH-74	Beverly Dr	0.16	15	M5044	104A	6	6
Catlin Ave	Green Ave	SH-79	0.49	15	M5050	104A	20	20
Cortrite Ave	SH-74	1855' S SH-74	0.35	15	M5074	104A	12	12
E Newport Rd	SH-79	2178' E SH-79	0.41	15	S5280	122	15	15
Franklin Ave	Catlin Ave	1643' S Catlin Ave	0.31	15	M5527	104A	11	11
Gibbel Rd	Polly Butte Rd	2706' NW Avery Canyon Rd	2.13	15	M5146	116	69	69
Ide Ave	Catlin Ave	Old State Hwy	0.18	15	M5182	104A	9	9
Keith Ave	Truelson Ave	Bethel Ave	0.23	15	M5206	104A	8	8
Old State Hwy	Green Ave	817' E SH-79	0.64	15	M5384	104A	26	26
Richmond Rd	1503' S Stetson Ave	Stetson Ave	0.28	15	M5336	114	9	9
San Ignacio Rd	East Benton Rd	3987' Se Soledad Ln	1.43	15	M5352	127	50	50
State St	Cactus Valley Rd	E Newport Rd	0.94	15	S5922	123A	37	37
Stetson Ave	SH-79	Richmond Ave	0.18	15	M5388D	114	7	7
Truelson Ave	SH-74	Beverly Dr	0.22	15	M5408	104A	8	8
Apela Dr	Idyllmont Rd	3149' W Idyllmont Rd	0.59	17	M5519	156	21	21
Canyon Dr	Idyllbrook Dr	Marian View Dr	0.16	17	M5045	156	6	6
Chickadee Way	Robin Dr	175' E Robin Dr	0.03	17	M5792	156	1	1
Country Club Dr	SH-243	Lake Ln	0.43	17	M5078	156	15	15
Deer Foot Ln	Double View Dr	988' W Double View Dr	0.18	17	M7059	156	6	6
Delano Dr	Toll Gate Rd	1490' N Toll Gate Rd	0.28	17	M5096	156	11	11
Double View Dr	Middle Ridge Dr	4883' SW Inspiration Ln	1.62	17	M5100	159	56	56
Estate Dr	Toll Gate Rd	Meadow Dr	0.11	17	M5117	156	4	4
Four Chimneys Rd	Delano Dr	561' W Delano Dr	0.10	17	M5571	156	3	3
Idyllbrook Dr	Canyon Dr	3746' NE Canyon Dr	0.70	17	M5183	156	25	25
Idyllmont Rd	Apela Dr	1940' SW Apela Dr	0.36	17	M5493	156	12	12
Lake Ln	Marion View Dr	Meadow Dr	0.20	17	M5214	156	7	7
Marian View Dr	Canyon Dr	Meadow Glen Dr	0.64	17	M5235A	157	20	20
Mc Kinney Ln	Canyon Dr	666' W Canyon Dr	0.12	17	M5912	156	5	5
Mc Mahon Rd	Middle Ridge Dr	Marian View Dr	0.06	17	M5246	156	2	2
Meadow Dr	Estate Dr	Lake Ln	0.15	17	M5249	156	5	5
Meadow Glen Dr	Idyllbrook Dr	Double View Dr	0.34	17	M5248	156	11	11
Middle Ridge Dr	Meadow Glen Dr	Mc Mahon Rd	0.34	17	M5257	156	11	11
Robin Dr	West Ridge Rd	1253' S West Ridge Rd	1.42	17	M5791	156	9	9
Toll Gate Rd	Idyllwild Rd	Apela Dr	1.11	17	S5406	156	49	49
West Ridge Rd	Double View Dr	2370' SE Double View Dr	0.44	17	M5568	156	16	16
<b>TOTALS</b>			<b>20.10</b>				<b>742</b>	<b>742</b>

PROJECT GROUPS	To	From	LENGTH	MD	ROAD #	ROAD BK PG	CONST ONLY (\$ X 1000)	TOTAL COST (\$ X 1000)
----------------	----	------	--------	----	--------	---------------	---------------------------	---------------------------

D2-0003 Chip Seal of 3rd District Roads FY21/22 by Day Labor

Sage Rd	Cactus Valley Rd	1000' S Cottonwood School Rd	7.86	15	S5925B	123	603	603
Acorn Ln	1626' SW Sylvan Way	Sylvan Way	0.66	17	M5613	154	12	12
Appleton Dr	Shadow Oaks Dr	Acorn Ln	0.28	17	M5894	154	5	5
Big Pine St	Jeffery Pine Dr	Silver Fir Dr	0.43	17	M5759	156	8	8
Big Rock Dr	582' E Over Look Dr	Over Look Dr	0.18	17	M7221	154	3	3
Carrizo Rd	2670' W Juniper Rd	SH-74	1.64	17	S4120	194	52	52
Cascade Dr	1214' NW Coulter Dr	Coulter Dr	0.45	17	M5857	154	8	8
Cedar Glen Dr	Silver Fir Dr	SH-243	0.71	17	M5760	156	15	15
Coulter Dr	598' N Sherman Dr	Sherman Dr	0.24	17	M5919	154	4	4
Deer Path Rd	608' NW Pine Ridge Rd	Pine Ridge Rd	0.24	17	M5660	154	4	4
Double Tree Dr	Silver Fir Dr	Jeffery Pine Rd	0.33	17	M5898	156	6	6
Forest Lake Dr	447' NW Franklin Dr	Franklin Dr	0.15	17	M5596	154	3	3
Franklin Dr	2572' N SH-243	SH-243	1.01	17	M5594	154	23	23
Gail Dr	Ponderosa Dr	Franklin Dr	0.31	17	M7012	154	5	5
Golden Leaf Trl	305' E Shadow Oaks Dr	609' W Shadow Oaks Dr	0.18	17	M5896	154	7	7
Indio Ave	Santa Rosa Dr	Pinon Dr	0.27	17	M4272	196	5	5
Jeffery Pine Rd	1074' W Cedar Glen Dr	Cedar Glen Dr	0.22	17	M5758	156	12	12
Lakeview Dr	394' S Ponderosa Dr	Ponderosa Dr	0.14	17	M5858	154	3	3
Laurel Trl	2124' W Oak Knoll Rd	Oak Knoll Rd	0.80	17	M5659	154	14	14
Marion Ridge Dr	5409' S Rocky Point Rd	Rocky Point Rd	0.70	17	M5237	154	50	50
Mountain View Ave	Santa Rosa Dr	Pinon Dr	0.26	17	M4350	196	5	5
Nestwa Trl	Sylvan Way	Laurel Trl	0.52	17	M5574	154	9	9
Norwood Dr	121' N Acorn Ln	120' S Acorn Ln	0.10	17	M5936	154	2	2
Oak Knoll Rd	Marion Ridge Dr	Laurel Trl	0.22	17	M7045	154	4	4
Oak Leaf Ln	1095' NW Sylvan Way	Sylvan Way	0.41	17	M5614	154	7	7
Overlook Dr	SH-243	Marion Ridge Dr	0.81	17	M5299	154	14	14
Palm Springs Ave	Santa Rosa Dr	Pinon Dr	0.27	17	M4376	196	5	5
Pine Cove Rd	2319' W SH-243	SH-243	0.60	17	M5316	154	15	15
Pine needles Ln	541' N Oak Leaf Ln	Oak Leaf Ln	0.20	17	M5615	154	4	4
Pine Ridge Rd	Laurel Trl	Nestwa Trl	0.51	17	M5658	154	11	11
Pinon Dr	Sugar Loaf Ave	SH-74	0.60	17	S4388	196	15	15
Pinon Flats Trans Sta Rd	2068' S SH-74	SH-74	0.50	17	M4441	196	12	12
Ponderosa Dr	Lakeview Dr	Walters Dr	0.70	17	M5920	154	14	14
Rocky Point Rd	1439' N Marion Ridge Dr	Marion Ridge Dr	0.52	17	M5692	154	9	9
Rocky Way	252' W Double Tree Dr	Double Tree Dr	0.09	17	M5897	156	5	5
Rosa Way	130' N Cascade Dr	Cascade Dr	0.06	17	M5921	154	2	2
Santa Rosa Dr	Sugar Loaf Ave	Indio Ave	0.34	17	M4445	196	6	6
Shadow Oaks Dr	715' S Appleton Dr	Appleton Dr	0.29	17	M5895	154	5	5
Sherman Dr	Coulter Dr	Franklin Dr	0.46	17	M5918	154	8	8
Silver Fir Dr	881' W Cedar Glen Dr	Cedar Glen Dr	0.34	17	M5761	156	6	6
Skyline Way	645' N Franklin Dr	Franklin Dr	0.24	17	M5595	154	4	4
Starlite Ln	240' NW Sunrise Dr	Sunrise Dr	0.09	17	M5665	154	5	5
Sugar Loaf Ave	Santa Rosa Dr	Pinon Rd	0.27	17	M4501	196	7	7

PROJECT GROUPS	To	From	LENGTH	MD	ROAD #	ROAD BK PG	CONST ONLY (\$ X 1000)	TOTAL COST (\$ X 1000)
----------------	----	------	--------	----	--------	------------	------------------------	------------------------

**D2-0003 Chip Seal of 3rd District Roads FY21/22 (Cont.)** by Day Labor

Sunrise Dr	783' SW SH-243	SH-243	0.29	17	M5666	154	5	5
Sylvan Way	3290' W Pine Cove Rd	Pine Cove Rd	1.00	17	M5573	154	25	25
Walters Dr	368' W Ponderosa Dr	Ponderosa Dr	0.13	17	M7011	154	3	3
Wrightwood Dr	619' NW Acorn Ln	141' N Golden Leaf Trl	0.38	17	M5937A	154	10	10
<b>TOTALS</b>			<b>27.00</b>				<b>1059</b>	<b>1059</b>

**D0-0008 Slurry Seal of 3rd District Roads FY19/20** Contract Construction

Agate St	Woodbine Ln	Magnetite St	0.19	12	M10411A	121C	14	19
Anza Rd	Rancho California Rd	Pauba Rd	1.28	12	S1934A	129	76	76
Aquamarine Cir	Calcite St	690' S Calcite St	0.13	12	M10392A	121C	10	100
Barite Cir	Dolomite St	354' SW Dolomite St	0.06	12	M10414A	121C	6	32
Beryl St	Brighton Wood St	Gypsum St	0.25	12	M10350A	121C	19	95
Brighton Wood St	Scott Rd	Iolite St	0.33	12	M10348A	121C	23	23
Calcite St	Gypsum St	Woodbine Ln	0.15	12	M10388A	121C	12	12
De Portola Rd	1713' SW Avenida Bravura	Camino Arroyo Seco	1.02	12	S1852B	130	47	47
De Portola Rd	300' W Pauba Rd	Camino Del Vino	1.27	12	S1852B	130	59	59
De Portola Rd	Anza Rd	5104' E Anza Rd	0.96	12	S1852B	130	45	45
De Portola Rd	Camino Arroyo Seco	Glenoaks Rd	1.04	12	S1852B	130	48	48
De Portola Rd	Camino Del Vino	1713' SW Avenida Bravura	0.91	12	S1852B	130	41	41
De Portola Rd	5104' E Anza Rd	300' W Pauba Rd	0.97	12	S1852B	133B	45	45
Dolomite St	Woodbine Ln	Magnetite St	0.26	12	M10410A	121C	20	20
Emerald Cir	Gypsum St	413' E Gypsum St	0.07	12	M10390A	121C	6	59
Garnet St	Pyrite St	Iolite St	0.20	12	M10352A	121C	16	72
Glenoaks Rd	Bella Vista Rd	De Portola Rd	1.14	12	S1833	130	53	54
Glenoaks Rd	Camino Del Vino	Bella Vista Rd	0.84	12	S1833	130	41	60
Glenoaks Rd	Rancho California Rd	Camino Del Vino	0.76	12	S1833	130	35	51
Gypsum St	1108' S Calcite St	Pitman Lane	0.38	12	M10387A	121C	27	55
Gypsum St	Calcite St	1108' S Calcite St	0.20	12	M10387A	121C	16	16
Heliodor Cir	Gypsum St	231' SW Gypsum St	0.04	12	M10832A	121C	4	26
Iolite St	Pyrite St	Woodbine Ln	0.20	12	M10354A	121C	16	29
Jade St	Menifee Rd	Gypsum St	0.02	12	M10389A	121C	2	7
Jamesonite Cir	Lazurite Way	437' S Lazurite Way	0.08	12	M10830A	121C	7	18
Jasper Cir	Calcite St	428' S Calcite St	0.08	12	M10391A	121C	7	20
Lazurite Way	Roselite Cir	Gypsum St	0.19	12	M10996A	121C	14	15
Lindenberger Rd	Scott Rd	2154' S Scott Rd	0.40	12	M5223A	121C	20	65
Magnetite St	Obsidian St	Pitman Ln	0.27	12	M10412A	121C	18	53
Menifee Rd	Scott Rd	2611' S Scott Rd	0.49	12	S5252D	121C	59	59
Mesolite Way	Gypsum St	Lazurite Way	0.26	12	M10828A	121C	18	34
Natrolite St	Pitman Ln	Dolomite St	0.06	12	M10413A	121C	6	20
Obsidian St	Lindenberger Rd	502' NW Lindenberger Rd	0.09	12	M10409A	121C	7	7
Pitman Ln	Woodbine Ln	Magnetite Ln	0.34	12	M10393A	121C	22	22
Pyrite St	Brighton Wood St	Iolite St	0.20	12	M10353A	121C	16	20

PROJECT GROUPS	To	From	LENGTH	MD	ROAD #	ROAD BK PG	CONST ONLY (\$ X 1000)	TOTAL COST (\$ X 1000)
----------------	----	------	--------	----	--------	------------	------------------------	------------------------

**D0-0008 Slurry Seal of 3rd District Roads FY19/20 (Cont.)** Contract Construction

Rose Quartz Cir	Pyrite St	222' S Pyrite St	0.04	12	M10351A	121C	4	4
Roselite Cir	Pitman Ln	543' W Pitman Ln	0.10	12	M10829A	121C	7	9
Scott Rd	Menifee Rd	Lindenberger Rd	0.48	12	M5362C	121C	63	63
Siderite Cir	Iolite St	168' W Iolite St	0.03	12	M10355A	121C	2	23
Tulita Ln	Gypsum St	Menifee Rd	0.03	12	M10831A	121C	4	21
Woodbine Ln	Lindenberger Rd	Calcite St	0.41	12	M10349A	121C	29	29
Allspice St	Olive Ave	Applewood St	0.16	15	M7666	112A	23	26
Amazon St	210' S Sopwith Dr	2890 New Sopwith Dr	0.58	15	M9228	107A	81	81
Ange Ln	West Posey Dr	East Posey Dr	0.18	15	M7590	112A	25	25
Applewood St	Allspice St / NW	Allspice St / SE	0.11	15	M7667	112A	16	23
Brazos Ct	Orinoco Ln	117' N Orinoco Ct	0.02	15	M9292	107A	4	27
Cecil Ct	West Posey Dr	151' SW West Posey Dr	0.02	15	M7593	112A	4	72
Cyril Ln	Omni Dr	Ange Ln	0.10	15	M7592	112A	14	23
De Waide Ave	Olive Ave	East Posey Dr	0.02	15	M7267	112A	4	11
E Posey Dr	De Waide Ave	818' NE De Waide Ave	0.15	15	M7587	112A	23	23
Ganges Ln	Penang Dr	Mekong St	0.09	15	M9294	107A	13	13
Gaylord Ave	Chicago Ave	399' E Chicago Ave	0.07	15	M7588	107A	12	12
Holder Ave	West Posey Dr	230' E West Posey Dr	0.04	15	M7589	112A	6	10
Jerry Ln	Olive Ave	638' N Olive Ave	0.12	15	M5982	112A	17	17
Jerry Ln	Palm Ave	644' N Palm Ave	0.12	15	M5982A	112A	17	55
Loire Ct	Amazon St	382' W Amazon St	0.07	15	M9284	107A	11	11
Mable Cir	East Posey Dr	145' SE East Posey Dr	0.02	15	M7594	112A	4	23
Mekong St	Orinoco Ln	Amazon St	0.15	15	M9289	107A	22	27
Moonlighting Dr	Wanda Ln	309' E Wanda Ln	0.05	15	M7948	112A	8	20
Niagra Ct	Orinoco Ln	240' N Orinoco Ln	0.04	15	M9290	107A	6	38
Nile Ct	Savannah Way	184' S Savannah Way	0.03	15	M9286	107A	5	5
Omni Dr	Cyril Ln	Ange Ln	0.05	15	M7591	112A	7	10
Orinoco Ln	Penang Dr	1611' W Penang Dr	0.30	15	M9291	107A	45	45
Pearl Ct	Volga St	168' W Volga St	0.13	15	M9283	107A	4	76
Penang Dr	Amazon St	Orinoco Ln	0.12	15	M9295	107A	18	18
Rhine St	Fairview Ave	Orinoco Ln	0.19	15	M9230	107A	29	29
Savannah Way	Volga St	Amazon St	0.16	15	M9285	107A	32	32
Sopwith Dr	Fairview Ave	Amazon St	0.12	15	M7963	107A	4	4
Thames Ct	Savannah Way	111' S Savannah Way	0.12	15	M9287	107A	4	35
Volga St	Fairview Ave	Savannah Way	0.18	15	M9229	107A	28	58
W Posey Dr	De Waide Ave	1805' NW De Waide Ave	0.34	15	M7586	112A	48	57
Wanda Ln	Palm Ave	650' N Olive Ave	0.37	15	M5923	112A	47	47
Yukon Ct	Rhine St	709' W Rhine St	0.18	15	M9288	107A	20	26
<b>TOTALS</b>			<b>20.62</b>				<b>1,585</b>	<b>1,961</b>

**D1-0008 Slurry Seal of 3rd District Roads FY20/21** Contract Construction

Daisy Dr	Blazing Star St	Cherokee Rose St	0.35	11	M10130A	122D	22	27
----------	-----------------	------------------	------	----	---------	------	----	----

PROJECT GROUPS	To	From	LENGTH	MD	ROAD #	ROAD BK PG	CONST ONLY (\$ X 1000)	TOTAL COST (\$ X 1000)
----------------	----	------	--------	----	--------	---------------	---------------------------	---------------------------

<b>D1-0008 Slurry Seal of 3rd District Roads FY20/21 (Cont.)</b>							Contract	Construction
--	--	--	--	--	--	--	----------	--------------

Abelia St	SH-79	Washington St	1.45	12	M9817	122C	149	184
Abrazo St	Floricitita St	Amador Ln	0.05	12	M11001A	124C	3	4
Algarve Ave	Winchester Rd	Skyview Dr	0.65	12	M9088	121F	29	36
Allium Ln	Rosemary St	Orange Blossom Dr	0.11	12	M9673	122C	7	9
Amador Ln	Serrento Dr	Abrazo St	0.08	12	M11000A	124C	5	6
Ambrosia Dr	Fern St	779' S Fern St	0.14	12	M9678	122D	9	11
Applewood Ct	Hidden Lake Rd	317' N Hidden Lake Rd	0.06	12	M10007A	124C	4	5
Arbonia Ct	Summersweet Dr	130' S Summersweet Dr	0.02	12	M9815	122C	2	2
Arbor Ct	Summerfield Ln	181' E Summerfield Ln	0.03	12	M10022A	124C	2	2
Arras Dr	Granville Dr	Genoa St	0.28	12	M9508	121F	18	22
Arrow Leaf Ln	Smoketree Dr	Rockrose Ln	0.13	12	M11315A	121B	8	10
Auld Rd	SH-79	Maddalena Rd	2.34	12	M1018A	125D	174	215
Autumn Woods Rd	Orchard Ln	Magnolia Point Dr	0.20	12	M10012A	124C	12	15
Avenida Rancho Vista	Via Cerro Vista	Linda Rosea Rd	0.14	12	M1939	133B	8	10
Avignon Ct	651' S Saint Tropez Dr	451' N Saint Tropez Dr	0.20	12	M9497	121F	13	16
Azalea Cir	Saguaro Dr	584' NW Saguaro Dr	0.11	12	M9569	121F	7	9
Azalea Ln	Geranium St	Fern St	0.20	12	M9681	122C	13	16
Bald Eagle St	Jack Rabbit Ln	Swift Fox Ct	0.14	12	M11159A	121B	8	10
Bandelier Rd	Bryce Rd	Denali Way	0.30	12	M10124A	122D	19	23
Barrenda Cir	Encanto Rd	265' N Encanto Rd	0.05	12	M11039A	124C	3	4
Basket Way	Elliot Rd	Black Cherry St	0.02	12	M10711A	121E	1	1
Baxter Rd	Leon Rd	Rockrose Ln	0.40	12	M11329A	121B	42	52
Beeswing Cir	Cherry Hinton St	369' W Cherry Hinton St	0.06	12	M10780A	120	4	5
Begonia Ln	Jasper St	Fern St	0.15	12	M9676	122C	10	12
Bell Cir	Saguaro Dr	132' NE Saguaro Dr	0.02	12	M9567	121F	2	2
Bella Rosa Dr	Rose Arbor Ct	Wild Meadow Dr	0.26	12	M11149A	124C	14	17
Belleville Ct	Laruns St	161' NE Laruns St	0.03	12	M10821A	121B	2	2
Bermuda St	Date Palm St	Euclid Loop	0.17	12	M9993	121F	11	13
Black Berry Way	Fox Grape Dr	Pat Rd	0.02	12	M10713A	121E	1	1
Black Cherry St	Meadow Ln	Fox Grape Dr	0.10	12	M10710A	121E	6	7
Blanca Ct	Sevilla Ave	537' E Sevilla Ave	0.10	12	M11009A	124C	6	7
Blazing Star St	Cherokee Rose St	Calendula Cir	0.39	12	M10129A	122D	24	30
Blue Spruce Ln	SH-79	Date Palm St	0.08	12	M9997	121F	6	7
Blue Water Way	675' NW Cedar Creek Way	780' SE Cedar Creek Way	0.27	12	M10340A	133D	15	19
Bluestem Dr	Goldthread Ln	Wheatgrass Dr	0.23	12	M11243A	121B	13	16
Bluewood Cir	Temecula Creek Rd	603' NW Temecula Creek Rd	0.11	12	M10256A	133D	6	7
Boat House Dr	Mcgowans Pass	Lily Pond Ln	0.17	12	M10790A	124C	11	14
Bobcat Way	Qual Run St	601' NW Gray Wolf Way	0.20	12	M11170A	121B	11	14
Bola Ct	Quail Garden Ct	1255' NE Quail Garden Ct	0.23	12	M10885A	121E	15	18
Bonsai Cir	Driftwood St	382' NW Driftwood St	0.07	12	M9995	121F	4	5
Bordeaux Pl	Jubilee Rd	Thompson Rd	0.11	12	M10112A	122D	7	9
Borega Rd	Encanto Rd	Padaro St	0.11	12	M11037A	124C	7	9
Boulder Ct	Red Bridge Rd	225' NW Red Bridge Rd	0.04	12	M10079A	124C	3	4

PROJECT GROUPS	To	From	LENGTH	MD	ROAD #	ROAD BK PG	CONST ONLY (\$ X 1000)	TOTAL COST (\$ X 1000)
----------------	----	------	--------	----	--------	---------------	---------------------------	---------------------------

**D1-0008 Slurry Seal of 3rd District Roads FY20/21 (Cont.)** Contract Construction

Bow Bridge Dr	Summit Rock Ln	Cherry Point Ln	0.22	12	M10787A	124C	14	17
Breezeway Pl	Tuscan Creek Way	Summit View Pl	0.13	12	M9930	133C	8	10
Breitner Way	Thompson Rd	Algarve Ave	0.33	12	M9089	121F	23	28
Brisa Ct	Tranquila Ave	222' NW Tranquila Ave	0.04	12	M11042A	124C	3	4
Bristly Ct	Skyflower Dr	364' W Skyflower Dr	0.06	12	M11225A	121B	4	5
Brookhaven Ct	Blue Water Way	444' NW Blue Water Way	0.08	12	M10338A	133D	5	6
Brookridge Ln	Fields Dr	Washington St	0.19	12	M10622A	122A	10	13
Brown Bear Dr	Quail Run St	Elk Ln	0.06	12	M11157A	121B	5	7
Browning St	Pourroy Rd	Magdalena St	0.36	12	M10001A	124C	25	31
Bryce Rd	Yosemite St	Bandelier Rd	0.17	12	M10127A	122D	11	14
Burgundy Ct	Jubilee Rd	504' S Jubilee Rd	0.09	12	M10113A	122D	6	7
Burton Creek Ln	Parkview Ln	Gill St	0.09	12	M10798A	124C	6	7
Bush Clover Way	Leon Rd	Summerholly Ln	0.03	12	M11232A	121B	3	4
Cadiz Cir	Serrento Dr	137' N Serrento Dr	0.02	12	M11033A	124C	2	2
Calabaza Ct	Sevilla Ave	527' E Sevilla Ave	0.09	12	M11010A	124C	6	7
Calendula Cir	Blazing Star St	408' S Blazing Star St	0.07	12	M10132A	122D	5	6
Camarada Ln	Serrento Dr	Sevilla Ave	0.14	12	M11004A	124C	9	11
Canyon Bridge Cir	Magnolia Point Dr	354' N Magnolia Point Dr	0.06	12	M10016A	124C	4	5
Capri Dr	Opal Dr	Violet Dr	0.16	12	M9747	121F	10	12
Carousel Ln	North Gate Ln	Boat House Dr	0.20	12	M10789A	124C	12	15
Carriage Cir	Park Promenade Dr	308' W Park Promenade Dr	0.05	12	M10791A	124C	4	5
Caspia St	Orange Blossom Dr	Wisteria Loop	0.02	12	M9674	122C	2	2
Castillo Rd	Encanto Rd	Padaro St	0.12	12	M11040A	124C	8	10
Cedar Creek Way	Blue Water Way	Pebble Brook Cir	0.05	12	M10339A	133D	4	5
Central Park Dr	Calistoga Dr	877' E Summit Rock Dr	0.61	12	M10785A	124C	38	47
Chalet Ct	202' S De Caron St	De Caron St	0.03	12	M10826A	121B	2	2
Cherokee Rose St	Wisteria Loop	618' E Wisteria Loop	0.11	12	M13121A	122D	6	8
Cherry Hinton St	Loretta Ave	Wales Ct	0.20	12	M10806A	120	12	15
Cherry Point Ln	Central Park Dr	Bow Bridge Dr	0.20	12	M10803A	124C	13	16
Chestnut Cir	Hidden Lake Rd	549' N Hidden Lake Rd	0.10	12	M10008A	124C	6	8
Cheveley Park St	Loretta Ave	Sussex Stakes St	0.23	12	M10777A	120	14	17
Cielo Cir	Rosales Ave	191' S Rosales Ave	0.03	12	M11007A	124C	2	3
Cindy Cir	Temecula Creek Rd	337' SE Summit View Pl	0.08	12	M10456A	133D	4	5
Clinton Keith Rd	Trois Valley St	56' SE Leon Rd	0.42	12	S7901A	121B	78	96
Cloche Dr	Thompson Rd	Algarve Ave	0.29	12	M9499	121F	30	37
Cloverdale Ct	Hillingdon Ct	160' NE Hillingdon Ct	0.03	12	M10615A	122A	2	2
Cobblestone Cir	Wandering Ln	529' NW Wandering Ln	0.10	12	M10077A	124C	6	7
Comet Chase Ct	Cheveley Park St	114' NW Cheveley Park St	0.02	12	M10782A	120	1	1
Compass Cir	Hidden Lake Rd	525' SE Hidden Lake Rd	0.09	12	M10010A	124C	6	7
Condor Dr	Kestrel Way	Jean Nicholas Rd	0.02	12	M11069A	121E	1	1
Coral Dr	Opal Dr	Pourroy Rd	0.08	12	M9750	121F	5	6
Coralino Dr	Rosales Ave	Tranquila Ave	0.12	12	M11036A	124C	8	10
Corte De Oro	Via Santa Catalina	235' NW Via Santa Catalina	0.04	12	M10244A	121E	3	4



PROJECT GROUPS	To	From	LENGTH	MD	ROAD #	ROAD BK PG	CONST ONLY (\$ X 1000)	TOTAL COST (\$ X 1000)
----------------	----	------	--------	----	--------	---------------	---------------------------	---------------------------

D1-0008 Slurry Seal of 3rd District Roads FY20/21 (Cont.)								Contract Construction
Corte De Pinos	Via Laguna	533' NE Via Laguna	0.10	12	M10242A	121E	6	7
Corte Los Feliz	Via Santa Elena	180' SE Via Santa Elena	0.03	12	M11094A	121F	2	2
Corte Los Flores	Via Santa Elena	343' S Via Santa Elena	0.06	12	M11096A	121F	4	5
Corte Los Positas	Via Del Paso	194' SE Via Del Paso	0.03	12	M11099A	121F	2	3
Corte Los Robles	Via Del Paso	287' S Via Del Paso	0.05	12	M11098A	121F	3	4
Corte San Felipe	Via Santa Elena	474' S Via Santa Elena	0.08	12	M11095A	121F	6	7
Corte San Pablo	Via Santa Catalina	622' E Via Santa Catalina	0.11	12	M10240A	121F	7	9
Cortez Cir	Sevilla Ave	359' E Sevilla Ave	0.06	12	M11012A	124C	4	5
Cottontail Ln	Elk Ln	Jack Rabbit Ln	0.05	12	M11158A	121B	3	4
Country Ridge Ct	Turtle Creek St	328' NW Turtle Creek St	0.06	12	M10257A	133D	3	4
Coventry Ln	Westport Way	296' N Westport Way	0.05	12	M10625A	122A	3	4
Coyote Hill Ct	Gray Wolf Way	158' S Gray Wolf Way	0.02	12	M11167A	121B	2	2
Crecy Dr	Arras Dr	821' NE Arras Dr	0.15	12	M9510	121F	10	12
Creek Bluff Dr	Fairbrook Dr	Bella Rosa Dr	0.04	12	M11153A	124C	2	3
Creek Side Ct	Autumn Woods Rd	148' E Autumn Woods Rd	0.02	12	M10080A	124C	2	2
Crimson Dr	Emerald Dr	857' SW Emerald Dr	0.16	12	M9745	121F	10	12
Crocus Dr	Leon Rd	Goldthread Ln	0.02	12	M11240A	121B	2	3
Curie Ct	Fille Dr	285' N Fille Dr	0.05	12	M9504	121F	3	4
Daffodil Cir	Blazing Star St	429' S Blazing Star St	0.08	12	M10133A	122D	5	6
Date Palm St	2393' W Bermuda St	Bermuda St	0.46	12	M9991	121F	28	35
De Caron St	Le Grand St	211' E Makila St	0.15	12	M10825A	121B	9	11
Delacorte St	Calistoga Dr	Turtle Pond Ln	0.02	12	M10795A	124C	1	1
Denali Way	Bandelier Rd	453' N Bandelier Rd	0.08	12	M10119A	122D	3	4
Dew Hurst St	Loretta Ave	Cherry Hinton St	0.18	12	M10781A	120	12	15
Dogwood Cir	Saguaro Dr	222' NE Saguaro Dr	0.04	12	M9568	121F	2	2
Dogwood Ct	Orange Blossom Dr	495' S Orange Blossom Dr	0.09	12	M9669	122C	6	7
Dowling Ct	Woodshire Dr	168' E Woodshire Dr	0.03	12	M10621A	122A	2	2
Driftwood St	672' S Janelle Ln	Janelle Ln	0.12	12	M9996	121F	8	10
Dropseed Dr	Prairie Sun Way	679' E Roselle St	0.21	12	M11230A	121B	12	15
Durazno Ct	Encanto Rd	216' E Encanto Rd	0.04	12	M11035A	124C	3	4
E Green Dr	Vista Rock Dr	Central Park Dr	0.11	12	M10801A	124C	7	9
Eaglebluff Ct	Summit View Pl	310' SE Summit View Pl	0.05	12	M10457A	133D	3	4
Edinborough Way	Whembly Cir	Wales Ct	0.04	12	M11091A	120	3	4
El Centro Ln	Whembly Cir	1488' N Whembly Cir	0.28	12	M10805A	120	9	11
Elk Ln	Cottontail Ln	545' NW Cottontail Ln	0.10	12	M11160A	121B	6	7
Elliot Rd	33' W Whisper Hights Pkwy	Pat Rd	0.16	12	M10712A	121E	5	6
Emerald Creek Ct	Blue Water Way	482' NE Blue Water Way	0.09	12	M10341A	133D	5	6
Emerald Dr	Algarve Ave	Capri Dr	0.17	12	M9746	121F	12	15
Empresa Cir	Hermosa Ct	354' E Hermosa Ct	0.06	12	M11005A	124C	4	5
Encanto Rd	Pourroy Rd / N	Pourroy Rd / S	0.67	12	M11030A	124C	42	52
Euclid Loop	Saguaro Dr / SE	Saguaro Dr / NW	0.33	12	M9565	121F	20	25
Evening Glow Dr	Briggs Rd	193' NE Suncatcher St	0.28	12	M11179A	121B	16	19
Fairbrook Dr	Promontory Pkwy	Rose Arbor Ct	0.25	12	M11148A	124C	15	18

PROJECT GROUPS	To	From	LENGTH	MD	ROAD #	ROAD BK PG	CONST ONLY (\$ X 1000)	TOTAL COST (\$ X 1000)
----------------	----	------	--------	----	--------	---------------	---------------------------	---------------------------

<b>D1-0008 Slurry Seal of 3rd District Roads FY20/21 (Cont.)</b>							Contract Construction	
--	--	--	--	--	--	--	-----------------------	--

Falcon Ct	Hidden Lake Rd	340' N Hidden Lake Rd	0.06	12	M10009A	124C	4	5
Falmouth Ct	Dew Hurst St	119' SW Dew Hurst St	0.02	12	M10783A	120	1	1
Fern St	Begonia Ln	Azalea Ln	0.14	12	M9682	122D	9	11
Fields Dr	Koon St	1709' SE Koon St	0.32	12	M10623A	122A	23	28
Fille Dr	Lourdes Dr	Glissant Dr	0.19	12	M9503	121F	12	15
Flamingo Way	Trumpeter Ln	Peregrine Way	0.11	12	M11067A	121E	7	9
Floricita St	Serrento Dr	Abrazo St	0.11	12	M10999A	124C	7	9
Fox Grape Dr	Black Cherry St	Leather Wood Dr	0.13	12	M10707A	121E	8	10
Fox Sedge Way	Wolverine Ln	Quail Run St	0.14	12	M11164A	121B	8	10
Foxen Dr	Jubilee Rd	Yates Rd	0.11	12	M11289A	122D	6	8
Foxtail Dr	Leon Rd	Fox Sedge Way	0.02	12	M11169A	121B	2	2
Frans Hals Dr	Jan Steen Ct	Avignon Ct	0.22	12	M9095	121F	14	17
Gabriel Metsu St	608' W Breitner Way	Van Goyen Ln	0.20	12	M9090	121F	13	16
Gatehouse Ct	Wandering Ln	398' NW Wandering Ln	0.07	12	M10078A	124C	5	6
Geranium St	Wisteria Loop	Azalea Ln	0.18	12	M9636	122C	11	14
Gerard Dou St	Frans Hals Dr	Van Ruysdael Ln	0.09	12	M9094	121F	5	6
Gill St	Turlte Pond Ln	Burton Creek Ln	0.09	12	M10794A	124C	6	7
Glacier Cir	Zion Way	220' SW Zion Way	0.04	12	M10123A	122D	2	3
Glissant Dr	Fille Dr	898' N Fille Dr	0.18	12	M9505	121F	11	14
Golden Aster Ct	Summerholly Ln	330' E Summerholly Ln	0.06	12	M11234A	121B	3	4
Golden Poppy Ct	Jasper St	650' S Jasper St	0.12	12	M9677	122C	8	10
Goldeneye Dr	Sunny Hills Dr	Sea Smoke St	0.20	12	M11287A	122D	11	14
Goldthread Ln	350' S Prairie Sun Way	Snowberry Ln	0.23	12	M11239A	121B	13	17
Granville Dr	Cloche Dr	Pourroy Rd	0.43	12	M9502	121F	27	33
Gray Wolf Way	Wolverine Ln	Bobcat Way	0.11	12	M11166A	121B	6	7
Green Arbor Dr	Rockrose Ln	Smoketree Dr	0.12	12	M11317A	121B	7	9
Haute Ct	Lourdes Dr	417' E Lourdes Dr	0.08	12	M9506	121F	5	6
Hawkeye St	Bald Eagle Rd	272' NE Pennycress Ln	0.20	12	M11156A	121B	11	14
Hermosa Ct	Empresa Cir	191' S Rosales Ave	0.09	12	M11006A	124C	6	7
Hickory Hill Ct	Whitedove Ln	470' N Whitedove Ln	0.08	12	M10019A	124C	5	6
Hidden Lake Rd	Promontory Pkwy	1788' SW Promontory Pkwy	0.33	12	M10005A	124C	21	26
Hillingdon Ct	Shephard Ct	556' SE Shephard Ct	0.10	12	M10616A	122A	6	7
Horizon View St	SH-79	158' SE Summit View Pl	0.18	12	M9929	133D	10	12
Huddlestone Ct	Gill St	308' N Gill St	0.05	12	M10797A	124C	4	5
Hulihee St	Kailua Dr	Waimea Way	0.15	12	M11133A	121E	9	11
Indian Grass Dr	Snowberry Ln	584' SW Snowberry Ln	0.11	12	M11244A	121B	6	7
Innovation Ct	Technology Dr	773' NE Technology Dr	0.14	12	M1242	124C	13	16
Ivy Hill Ct	Spring Canyon Dr	240' NE Spring Canyon Dr	0.04	12	M11154A	124C	2	3
Jack Rabbit Ln	Cottontail Ln	362' NW Bald Eagle St	0.09	12	M11161A	121B	5	6
Jan Steen Ct	Frans Hals Dr	270' E Breitner Way	0.17	12	M9093	121F	10	12
Janelle Ln	Saguaro Dr / N	2302' E Saguaro Dr / N	0.43	12	M9992	121F	26	33
Jasper St	Begonia Ln	Azalea Ln	0.15	12	M9679	122C	9	11
Jean Nicholas Rd	279' W Condor Dr	590' E Kooden Rd	0.23	12	M11070A	121E	12	15

PROJECT GROUPS	To	From	LENGTH	MD	ROAD #	ROAD BK PG	CONST ONLY (\$ X 1000)	TOTAL COST (\$ X 1000)
----------------	----	------	--------	----	--------	---------------	---------------------------	---------------------------

**D1-0008 Slurry Seal of 3rd District Roads FY20/21 (Cont.)** Contract Construction

Jean Nicholas Rd	405' NW Muana Loa Rd	SH-79	0.16	12	M11070B	121E	17	21
Joltaire Way	Fille Dr	Thompson Rd	0.03	12	M9507	121F	2	3
Jubilee Rd	Pourroy Rd	622' E Pourroy Rd	0.11	12	M10114A	122D	6	7
Kailua Dr	Hulihee St	276' SE Kohala Dr	0.17	12	M11137A	121E	9	11
Kalapana Cir	Hulihee St	163' SE Hulihee St	0.03	12	M11134A	121E	2	2
Kestrel Way	Nightingale St	Slater Ave	0.16	12	M11064A	121E	10	12
Kohala Dr	Kailua Dr	Waimea Way	0.05	12	M11136A	121E	3	4
Kooden Rd	Kestrel Way	Jean Nicholas Rd	0.02	12	M11071A	121E	1	1
Koon St	Woodshire Dr	Fields Dr	0.12	12	M10624A	122A	6	7
Lambeth St	Fields Dr	Coventry Ln	0.05	12	M10612A	122A	3	4
Lantana Way	Leon Rd	Janelle Ln	0.04	12	M9564	121F	3	4
Laruns St	Savoie St	Sainte Foy St	0.18	12	M10820A	121B	12	15
Le Grand St	De Caron St	Vercors St	0.04	12	M10824A	121B	3	4
Leather Wood Dr	Meadow Ln	289' E Fox Grape Dr	0.15	12	M10708A	121E	8	10
Lilac Cir	Vista Rock Dr	408' E Vista Rock Dr	0.07	12	M10799A	124C	5	6
Lilac Ln	Wisteria Loop	Geranium St	0.24	12	M9634	122C	15	19
Lily Pond Ln	Carousel Ln	Boat House Dr	0.19	12	M10809A	124C	12	15
Linda Rosea Rd	Anza Rd	360' E Via Cerro Vista	0.65	12	M1936	133B	36	44
Loire Dr	Granville Dr	Lourdes Dr	0.19	12	M9500	121F	12	15
Lone Cir	Red Bridge Rd	288' S Red Bridge Rd	0.05	12	M10015A	124C	3	4
Lone Hill Ct	Pintail Way	192' N Pintail Way	0.03	12	M10888A	121E	2	3
Loretta Ave	Briggs Rd	Sussex Stakes St	0.20	12	M10779A	120	12	15
Lourdes Dr	Loire Dr	Fille Dr	0.17	12	M9501	121F	11	14
Magdalena St	Sevilla Ave	Browning St	0.16	12	M11011A	124C	10	12
Magnolia Point Dr	Wandering Ln	Autumn Woods Rd	0.09	12	M10013A	124C	6	7
Makila St	De Caron St	158' S De Caron St	0.02	12	M10827A	121B	2	2
Mauna Loa Rd	Waimea Way	Jean Nicholas Rd	0.02	12	M11138A	121E	2	2
Mauroux Ct	Trois Valley St	518' E Trois Valley St	0.09	12	M10818A	121B	5	6
Mayapple Ct	Olympia Rose Dr	495' S Olympia Rose Dr	0.09	12	M11237A	121B	3	4
Mcgowans Pass	681' W Boat House Dr	544' E Vista Rock Dr	0.30	12	M10788A	124C	19	23
Meadow Ln	Black Cherry St	801' E Leather Wood Dr	0.20	12	M10709A	121E	11	14
Mirada Cir	Camarada Ln	139' W Camarada Ln	0.02	12	M11003A	124C	2	2
Moonflower Ln	170' Ne Pennycress Ln	Silverweed Rd	0.21	12	M11176A	121B	12	14
Mountain Bluet Ct	Lilac Ln	372' E Lilac Ln	0.07	12	M9635	122C	4	5
Navajo Way	Date Palm St	Janelle Ln	0.04	12	M9998	121F	3	4
Newham Ct	Waltham Pl	202' NW Waltham Pl	0.03	12	M10620A	122A	2	2
Nightingale St	Kestrel Way	Peregrine Way	0.17	12	M11068A	121E	11	14
Nord Ct	Crecy Dr	229' N Crecy Dr	0.04	12	M9509	121F	3	4
North Gate Ln	Calistoga Dr	640' E Calistoga Dr	0.12	12	M10808A	124C	7	9
Northhaven Dr	Woodshire Dr	Waltham Pl	0.15	12	M10617A	122A	8	10
Odyssey Dr	Capri Dr	610' E Capri Dr	0.11	12	M9751	121F	7	9
Old Cypress Dr	Turning Leaf Ct	Fairbrook Dr	0.09	12	M11147A	124C	5	6
Old Trail Cir	Red Bridge Rd	587' W Red Bridge Rd	0.11	12	M10082A	124C	7	9

PROJECT GROUPS	To	From	LENGTH	MD	ROAD #	ROAD BK PG	CONST ONLY (\$ X 1000)	TOTAL COST (\$ X 1000)
----------------	----	------	--------	----	--------	------------	------------------------	------------------------

**D1-0008 Slurry Seal of 3rd District Roads FY20/21 (Cont.)** Contract Construction

Olive Knoll Ct	Fairbrook Dr	159' W Fairbrook Dr	0.03	12	M11146A	124C	2	2
Olympia Rose Dr	Summerholly Ln	150' W Roselle St	0.22	12	M11231A	121B	13	16
Opal Dr	Capri Dr	Coral Dr	0.10	12	M9749	121F	7	9
Orange Blossom Dr	Allium Ln	Rosemary St	0.34	12	M9672	122C	21	26
Orchard Ln	Stone Canyon Rd	610' W Stone Canyon Rd	0.11	12	M10053A	124C	7	9
Orchid Dr	Rosemary St	978' S Rosemary St	0.18	12	M9667	122C	11	14
Pacific Park Dr	Promontory Pkwy	Encanto Rd	0.19	12	M10002A	124C	13	16
Pacific Sunset Dr	Temecula Creek Rd	SH-79	0.13	12	M10342A	133D	8	10
Padaro St	Rosales Ave	Castillo Rd	0.14	12	M11038A	124C	9	11
Palomera Ln	321' SW Serrento Rd	193' NE Serrento Rd	0.08	12	M11032A	124C	5	6
Park Promenade Dr	Central Park Dr	Lily Pond Ln	0.08	12	M10792A	124C	5	6
Parkview Ln	Turlte Pond Ln	Burton Creek Ln	0.09	12	M10793A	124C	6	7
Pat Rd	Elliot Rd	Pourroy Rd	0.58	12	M10715A	121E	21	25
Pear Blossom Rd	Stone Canyon Rd	432' W Stone Canyon Rd	0.08	12	M10056A	124C	5	6
Pebble Brook Cir	300' NW Cedar Creek Way	720' SE Cedar Creek Way	0.19	12	M10337A	133D	12	15
Pennycress Ln	230' SE Hawkeye St	Summerholly Ln	0.16	12	M11163A	121B	10	13
Pepper Vine Way	Silk Vine Dr	Pat Rd	0.02	12	M10714A	121E	2	2
Peregrine Way	Nightingale St	Slater Ave	0.08	12	M11066A	121E	5	6
Pereza Ct	Encanto Rd	451' N Encanto Rd	0.08	12	M11043A	124C	5	6
Pink Carnation Ct	Lilac Ln	425' E Lilac Ln	0.08	12	M9633	122D	2	3
Pintail Way	Leon Rd	Nightingale St	0.15	12	M10886A	121E	8	10
Pleroma Ct	Savoie St	198' SW Savoie St	0.03	12	M10817A	121B	2	2
Poinsettia Ct	Lilac Ln	250' E Lilac Ln	0.04	12	M9631	122C	3	4
Porcelain Ct	Violet Dr	254' N Violet Dr	0.04	12	M9753	121F	2	3
Posada Cir	Serrento Dr	185' SE Serrento Dr	0.03	12	M11031A	124C	2	3
Pourroy Rd	Wisteria Loop / N	SH-79	0.17	12	S1027	122C	18	22
Prairie Smoke	Sugar Maple St	287' SE Sugar Maple St	0.05	12	M11173A	121B	3	4
Prairie Sun Way	Goldthread Ln	Rockrose Ln	0.39	12	M11229A	121B	24	30
Primrose St	Pourroy Rd	Orchid Dr	0.07	12	M9666	122C	5	6
Promontory Pkwy	Pourroy Rd	3148' W Pourroy Rd	0.59	12	M9570	124C	61	75
Quail Garden Ct	Bola Ct	399' Ne Bola Ct	0.07	12	M10887A	121E	4	5
Quail Run St	Fox Sedge Way	Bobcat Way	0.11	12	M11171A	121B	6	7
Quiet Run Ct	Hidden Lake Rd	287' N Hidden Lake Rd	0.05	12	M10006A	124C	3	4
Raeburn Dr	Woodshire Dr	116' W Woodshire Dr	0.02	12	M10626A	122A	1	1
Red Bridge Rd	Wandering Ln	Murrieta Hot Springs Rd	0.16	12	M10014A	124C	10	12
Red Fox Ct	Wolverine Ln	181' E Wolverine Ln	0.03	12	M11165A	121B	2	2
Red Post Cir	Murrieta Hot Springs Rd	552' N Murrieta Hot Springs Rd	0.10	12	M10021A	124C	6	8
Rhone Ln	639' S Saint Tropez Dr	Tulette Ln	0.23	12	M9498	121F	15	18
Ridge Berry Dr	Slough Rd	Spindle Tree St	0.11	12	M10704A	121E	6	8
River Rock Ct	Pourroy Rd	387' W Pourroy Rd	0.07	12	M10055A	124C	5	6
Rockinghorse Rd	Whitedove Ln	819' N Whitedove Ln	0.15	12	M10017A	124C	10	12
Rockrose Ln	Baxter Sun Way	Baxter Rd	0.11	12	M11318A	121B	8	10
Rosales Ave	Encanto Rd	434' E Sevilla Ave	0.42	12	M11008A	124C	26	32

PROJECT GROUPS	To	From	LENGTH	MD	ROAD #	ROAD BK PG	CONST ONLY (\$ X 1000)	TOTAL COST (\$ X 1000)
----------------	----	------	--------	----	--------	---------------	---------------------------	---------------------------

D1-0008 Slurry Seal of 3rd District Roads FY20/21 (Cont.)								Contract Construction
Rose Arbor Ct	Turning Leaf Ct	550' E Spring Canyon Dr	0.29	12	M11144A	124C	16	20
Rose Cir	Whisper Oaks Rd	291' W Whisper Oaks Rd	0.05	12	M10003A	124C	3	4
Rosee Ct	Summit View Pl	369' SE Summit View Pl	0.06	12	M10458A	133D	3	4
Roselle St	Olympia Rose Dr	Dropseed Dr	0.04	12	M11235A	121B	2	3
Rosemary St	Allium Ln	Orange Blossom Dr	0.22	12	M9668	122C	14	17
Royal Hunt St	El Centro Ln	871' W El Centro Ln	0.16	12	M10778A	120	10	12
Ruby Ct	Opal Dr	304' N Opal Dr	0.05	12	M9748	121F	3	4
Running Brook Cir	Turtle Creek St	336' NW Turtle Creek St	0.06	12	M10255A	133D	3	4
Sage Ct	Shadow Dr	310' E Shadow Dr	0.05	12	M9755	121F	3	4
Saguaro Dr	Janelle Ln / SE	Janelle Ln / NW	0.28	12	M10000A	121F	17	21
Saint Tropez Dr	Avignon Ct	Cloche Dr	0.07	12	M9495	121F	5	6
Sainte Foy St	Vercors St	Savoie St	0.22	12	M10823A	121B	14	17
Savoie St	Trois Valley St	Sainte Foy St	0.39	12	M10816A	121B	24	30
Sea Smoke St	Jubilee Rd	Goldeneye Dr	0.07	12	M11288A	122D	4	5
Serrento Dr	Encanto Rd	Camarada Ln	0.36	12	M10998A	124C	22	27
Sevilla Ave	Serrento Dr	Browning St	0.42	12	M11002A	124C	26	32
Shadow Dr	Violet Dr	Skyview Rd	0.12	12	M9754	121F	8	10
Shephard Ct	Fields Dr	662' NE Fields Dr	0.12	12	M10614A	122A	7	9
Silk Vine Dr	Spindle Tree St	281' W Slough Rd	0.26	12	M10702A	121E	14	17
Silverweed Rd	Evening Glow Dr	Moonflower Ln	0.10	12	M11180A	121B	5	6
Skyflower Dr	Leon Rd	Windflower Ln	0.12	12	M11228A	121B	8	10
Skyview Rd	Algarve Ave	Pourroy Rd	0.21	12	M9756	121F	7	9
Slater Ave	Euclid Loop	Kestrel Way	0.25	12	M9566	121E	16	20
Slough Rd	Pat Rd	Ridge Berry Dr	0.16	12	M10706A	121E	9	11
Smoketree Dr	Green Arbor Dr	Arrow Leaf Ln	0.05	12	M11316A	121B	3	4
Snowberry Ln	Indian Grass Dr	Goldthread Ln	0.15	12	M11241A	121B	8	10
Speargrass Ct	Thimbleberry Ln	362' S Thimbleberry Ln	0.06	12	M11245A	121B	4	5
Spindle Tree St	Silk Vine Dr	Ridge Berry Dr	0.11	12	M10705A	121E	6	7
Spring Brook Cir	Pebble Brook Cir	809' NE Pebble Brook Cir	0.15	12	M10336A	133D	9	11
Spring Canyon Dr	Pacific Park Dr	Rose Arbor Ct	0.32	12	M11150A	124C	20	25
Starfire Cir	Summerholly Ln	266' E Summerholly Ln	0.05	12	M11233A	121B	3	4
Stone Canyon Rd	Orchard Ln	673' N Orchard Ln	0.12	12	M10054A	124C	8	10
Stoncrop Ct	Olympia Rose Dr	736' SW Olympia Rose Dr	0.13	12	M11238A	121B	8	10
Sugar Maple St	Suncatcher St	Summer Holly Ln	0.19	12	M11174A	121B	11	14
Sugar Pine Way	Central Park Dr	Bow Bridge Dr	0.14	12	M10804A	124C	9	11
Summer Grape Ct	Slough Rd	809' E Slough Rd	0.15	12	M10703A	121E	8	10
Summer Ridge Dr	Old Cypress Dr	Waterton Ct	0.09	12	M11151A	124C	5	6
Summerfield Ln	Pourroy Rd	Whitedove Ln	0.25	12	M10018A	124C	16	20
Summerholly Ln	Sugar Maple St	Olympia Rose Ln	0.33	12	M11175A	121B	19	23
Summersweet Dr	Brumfield St	Washington St	0.11	12	M9816	122C	7	9
Summit Rock Ln	Central Park Dr	Bow Bridge Dr	0.12	12	M10786A	124C	7	9
Summit View Pl	554' SW Cindy Cir	373' E Breezeway Pl	0.48	12	M10455A	133D	27	33
Suncatcher St	Evening Glow Dr	423' SE Sugar Maple St	0.15	12	M11172A	121B	8	10

PROJECT GROUPS	To	From	LENGTH	MD	ROAD #	ROAD BK PG	CONST ONLY (\$ X 1000)	TOTAL COST (\$ X 1000)
----------------	----	------	--------	----	--------	---------------	---------------------------	---------------------------

D1-0008 Slurry Seal of 3rd District Roads FY20/21 (Cont.)								Contract Construction
Sunny Hills Dr	Yates Rd	303' S Yates Rd	0.05	12	M11290A	122D	3	4
Sussex Stakes St	141' N Cheveley Park St	1074' S Cheveley Park St	0.23	12	M10784A	120	14	17
Swiftfox Ct	Bald Eagle St	318' NW Bald Eagle St	0.06	12	M11162A	121B	3	4
Tahoe St	Bermuda St	245' NE Kailua Dr	0.09	12	M9994	121E	5	6
Talavera Ct	Encanto Rd	639' S Encanto Rc	0.12	12	M11041A	124C	7	9
Technology Dr	SH-79	Innovation Ct	0.24	12	M1241A	124C	26	32
Temecula Creek Rd	SH-79	2263' NE Pacific Sunset Dr	0.74	12	M9931A	133D	45	55
Terrain St	Laruns St	Sainte Foy St	0.14	12	M10819A	121B	9	11
Teton Ln	Yellowstone St	Denali Way	0.06	12	M10120A	122D	4	5
Thimbleberry Ln	Indian Grass Dr	Wheatgrass Dr	0.09	12	M11242A	121B	5	6
Thompson Rd	SH-79	662' E Pourroy Rd	1.14	12	S1433	124D	133	172
Tranquilla Ave	Encanto Rd / N	510' SW Encanto Rd / S	0.44	12	M11029A	124C	28	34
Trois Valley St	Clinton Keith Rd	1877' NW Clinton Keith Rd	0.35	12	M10815A	121B	22	27
Trumpeter Ln	Flamingo Way	Slater Ave	0.08	12	M11065A	121E	5	6
Tulette Ln	Rhone Ln	1411' W Rhone Ln	0.26	12	M9494	121F	16	20
Turning Leaf Ct	Rose Arbor Ct	196' S Old Cypress Dr	0.14	12	M11145A	124C	8	10
Turtle Creek St	Running Brook Cir	968' NE Horizon View St	0.33	12	M9927	133D	20	25
Turtle Pond Ln	Gill St	Central Park Dr	0.13	12	M10796A	124C	8	10
Tuscan Creek Way	Turtle Creek St	1088' NE Turtle Creek St	0.20	12	M9928	133D	13	16
Twinspur Dr	Windflower Ln	Snowberry Ln	0.06	12	M11227A	121B	4	6
Van Eyck Ct	582' E Breitner Way	487' W Breitner Way	0.20	12	M9096A	121F	12	14
Van Goyen Ln	Gabriel Metsu St	Tulette Ln	0.04	12	M9091	121F	2	2
Van Ruysdael Ln	606' W Breitner Way	Avignon Ct	0.25	12	M9092	121F	16	20
Vercors St	Sainte Foy St	1194' NW Sainte Foy St	0.22	12	M10822A	121B	14	17
Via Cerro Vista	Linda Rosea Rd	2656' S Linda Rosea Rd	0.50	12	M1938	133B	28	34
Via Del Paso	E Via Santa Elena	Sw Via Santa Elena	0.33	12	M11093A	121F	20	25
Via Del Paso	Via Santa Elena	762' N Via Santa Elena	0.14	12	M11093A	121F	9	11
Via Laguna	Corte San Pablo	1541' NE Corte San Pablo	0.29	12	M10241A	121E	18	22
Via Liebre	Via Laguna	Via Santa Catalina	0.04	12	M10243A	121E	3	4
Via San Lucas	Via Del Paso	Pourroy Rd	0.03	12	M11097A	121F	2	3
Via Santa Catalina	Via Santa Elena	Pourroy Rd	0.44	12	M10239A	121F	30	37
Via Santa Elena	N Via Del Paso	SW Via Del Paso	0.25	12	M11092A	121F	18	22
Via Santiago	Via Del Paso	Skivew Rd	0.02	12	M11100A	121F	2	2
Via Sol Vista	Via Cerro Vista	440' E Via Cerro Vista	0.08	12	M1937	133B	5	6
Viewridge Ct	Summit View Pl	184' SE Summit View Pl	0.03	12	M10459A	133D	2	2
Violet Dr	Capri Dr	Porcelain Ct	0.10	12	M9752	121F	7	9
Viscaria Ct	Orange Blossom Dr	468' SW Orange Blossom Dr	0.08	12	M9671	122C	5	6
Vista Rock Dr	Mcgowans Pass	1243' S Mcgowans Pass	0.23	12	M10807A	124C	14	17
Waimea Way	Hulihee St	239' SE Kohala Dr	0.22	12	M11135A	121E	12	15
Wales Ct	Edinburgh Way	Cherry Hinton St	0.05	12	M11090A	120	3	4
Waltham Pl	Northhaven Dr	Woodshire Dr	0.16	12	M10619A	122A	9	11
Wandering Ln	Pourroy Rd	Magnolia Point Dr	0.20	12	M10011A	124C	13	16
Waterton Ct	Fairbrook Dr	455' W Summer Ridge Dr	0.14	12	M11152A	124C	8	10

PROJECT GROUPS	To	From	LENGTH	MD	ROAD #	ROAD BK PG	CONST ONLY (\$ X 1000)	TOTAL COST (\$ X 1000)
----------------	----	------	--------	----	--------	---------------	---------------------------	---------------------------

D1-0008 Slurry Seal of 3rd District Roads FY20/21 (Cont.)								Contract Construction
Westport Way	Fields Dr	699' NE Fields Dr	0.13	12	M10613A	122A	7	9
Wheatglass Dr	Thimbleberry Ln	450' S Thimbleberry Ln	0.08	12	M11246A	121B	5	6
Whembly Cir	El Centro Way	Cherry Hinton St	0.09	12	M11089A	120	6	7
Whisper Oaks Rd	Promontory Pkwy	Hidden Lake Rd	0.05	12	M10004A	124C	4	5
White Clover Ct	Olympia Rose Dr	171' S Olympia Rose Dr	0.03	12	M11236A	121B	2	2
Whitedove Ln	Rockinghorse Rd	1145' E Rockinghorse Rd	0.21	12	M10020A	124C	13	16
Whitefield Ct	Promontory Pkwy	536' SE Promontory Pkwy	0.10	12	M10076A	124C	6	7
Wild Meadow Dr	Bella Rosa Dr	Spring Canyon Dr	0.04	12	M11155A	124C	2	3
Windflower Ln	Skyflower Dr	604' W Skyflower Dr	0.11	12	M11226A	121B	6	7
Wintergrass Ct	Orange Blossom Dr	537' S Orange Blossom Dr	0.10	12	M9670	122C	6	7
Wisteria Cir	Vista Rock Dr	400' E Vista Rock Dr	0.07	12	M10800A	124C	5	6
Wisteria Loop	Pourroy Rd / S	Pourroy Rd / N	1.08	12	M10154A	122C	74	91
Wolverine Ln	Fox Sedge Way	400' S Gray Wolf Way	0.16	12	M11168A	121B	9	11
Wood Violet Ct	Lilac Ln	317' E Lilac Ln	0.06	12	M9632	122D	4	5
Woodmar Way	Northhaven Dr	Fields Dr	0.02	12	M10618A	122A	1	1
Woodshire Dr	Koon St	152' S Waltham Pl	0.24	12	M10627A	122A	13	16
Yates Rd	Pourroy Rd	1944' E Pourroy Rd	0.36	12	M10121A	122D	19	23
Yellowstone St	Yates Rd	1172' N Yates Rd	0.22	12	M10122A	122D	14	17
Yosemite St	Bryce Rd	Yellowstone St	0.26	12	M10125A	122D	16	20
Zion Way	Pourroy Rd	Bandelier Rd	0.26	12	M10126A	122D	17	21
Abbott Ln	Meridian St	530' E Meridian St	0.10	15	M7659	116B	6	7
Amazon St	210' S Sopwith Dr	2890' NW Sopwith Dr	0.58	15	M9228	107A	36	45
Ange Ln	West Posey Dr	East Posey Dr	0.18	15	M7590	112A	11	13
Aurora Dr	Crest Dr	Stetson Ave	0.25	15	M7338	116A	13	16
Balboa Ct	Thornton Ave	275' S Thornton Ave	0.05	15	M7678	116A	3	4
Bancroft Way	Thornton Ave	Hemet St	0.58	15	M5754	116B	32	40
Bonnie Ct	Stetson Ave	135' S Stetson Ave	0.02	15	M5676	116A	1	1
Brazos Ct	Orinoco Ln	117' N Orinoco Ct	0.02	15	M9292	107A	2	2
Butler Ln	Meridian St	530' W Meridian St	0.10	15	M7952	116A	6	7
Caroline Ct	Cynthia St	373' E Cynthia St	0.07	15	M5779	110	4	5
Cecil Ct	West Posey Dr	151' SW West Posey Dr	0.02	15	M7593	112A	1	1
Channing Way	Bancroft Way	217' E Bancroft Way	0.04	15	M5756	116A	2	2
Citrus View Dr	Fairview Ave	Tangelo Ave	0.32	15	M5903	116B	18	22
Cloudrest Way	Bancroft Way	Stonecliff Way	0.08	15	M7087	116A	4	5
Cynthia St	Whittier Ave	Salpat Pl	0.19	15	M5697	110	11	14
Cyril Ln	Omni Dr	Ange Ln	0.10	15	M7592	112A	6	7
De Waide Ave	Olive Ave	East Posey Dr	0.02	15	M7267	112A	1	1
Dwight Way	Bancroft Way	217' E Bancroft Way	0.04	15	M5755	116A	2	2
E Posey Dr	De Waide Ave	818' NE De Waide Ave	0.15	15	M7587	112A	10	12
Ganges Ln	Penang Dr	Mekong St	0.09	15	M9294	107A	6	7
Gaylord Ave	Chicago Ave	399' E Chicago Ave	0.07	15	M7588	107A	5	6
Granada Cir	Aurora Dr	320' E Aurora Dr	0.06	15	M7582	116A	3	4
Greenhaven Dr	Thornton Ave	Jennifer Ave	0.09	15	M7517	116B	5	6



PROJECT GROUPS	To	From	LENGTH	MD	ROAD #	ROAD BK PG	CONST ONLY (\$ X 1000)	TOTAL COST (\$ X 1000)
----------------	----	------	--------	----	--------	---------------	---------------------------	---------------------------

**D1-0008 Slurry Seal of 3rd District Roads FY20/21 (Cont.)** Contract Construction

Holder Ave	West Posey Dr	230' E West Posey Dr	0.04	15	M7589	112A	2	3
Jennifer Ave	Stanford St	2079' E Stanford St	0.39	15	M7233	116A	22	27
Kandis Ct	Stanford St	514' E Stanford St	0.09	15	M7953	116A	5	6
La Mision Way	Paseo Verde	152' E Paseo Verde	0.02	15	M7636	116A	1	1
Laurie Ln	Stanford Ave	257' E Stanford Ave	0.04	15	M7235	116A	2	3
Lela May Ave	Cynthia St	Mayberry Ave	0.39	15	M5748	110	21	26
Lexington Ct	Nottingham St	414' NE Nottingham St	0.07	15	M5473	116B	4	5
Linda Vista Ct	Cornell St	387' SE Cornell St	0.07	15	M5752	116A	4	5
Loire Ct	Amazon St	382' W Amazon St	0.07	15	M9284	107A	4	5
Mable Cir	East Posey Dr	145' SE East Posey Dr	0.02	15	M7594	112A	1	1
Manchester Ave	Meridian St	Nottingham St	0.09	15	M5470	116B	6	7
Mandarin Dr	Tangelo Ave	Citrus View Dr	0.26	15	M5904	116B	15	18
Mayberry Ave	San Jacinto St	Dartmouth St	1.25	15	S5242A	111	136	168
Mekong St	Orinoco Ln	Amazon St	0.15	15	M9289	107A	10	12
Niagra Ct	Orinoco Ln	240' N Orinoco Ln	0.04	15	M9290	107A	2	3
Nile Ct	Savannah Way	184' S Savannah Way	0.03	15	M9286	107A	2	2
Nona Ct	Aurora Dr	204' E Aurora Dr	0.03	15	M7337	116A	2	2
Nottingham St	Bancroft Way	Manchester Ave	0.10	15	M5472	116B	7	9
Omni Dr	Cyril Ln	Ange Ln	0.05	15	M7591	112A	3	4
Orangemont Way	Jennifer Ave	513' SE Jennifer Ave	0.09	15	M7368	116A	5	6
Orinoco Ln	Penang Dr	1611' W Penang Dr	0.30	15	M9291	107A	19	23
Pacifica Ct	Thornton Ave	275' S Thornton Ave	0.05	15	M7676	116A	3	4
Paseo Verde	Thornton Ave	411' S Thornton Ave	0.07	15	M7635	116A	4	5
Pearl Ct	Volga St	168' W Volga St	0.03	15	M9283	107A	2	2
Penang Dr	Amazon St	Orinoco Ln	0.12	15	M9295	107A	8	10
Piedmont Way	Crest Dr	Bancroft Way	0.05	15	M5753	116A	3	4
Plymouth St	Whittier Ave	Salpat Pl	0.19	15	M5674	110	11	14
Point Loma Ct	Thornton Ave	273' S Thornton Ave	0.05	15	M7677	116A	3	4
Ramona Vista St	Stetson Ave	547' S Stetson Ave	0.10	15	M5677	116A	5	6
Reden Ct	Columbia St	507' W Columbia St	0.09	15	M5256	116A	5	6
Rhine St	Fairview Ave	Orinoco Ln	0.19	15	M9230	107A	12	15
Roger St	Thornton Ave	Jennifer Ave	0.09	15	M7234	116A	5	6
Rosalie Ave	Yale St	434' W Yale St	0.08	15	M5747	110	4	5
Rosemont Way	Bancroft Way	Thornton Ave	0.13	15	M5847	116A	7	9
Rue De La Sharmie	Thornton Ave	647' N Thornton Ave	0.10	15	M5957	116A	6	7
Salpat Pl	Plymouth St	Cynthia St	0.05	15	M5868	110	3	4
Savannah Way	Volga St	Amazon St	0.10	15	M9285	107A	10	12
Shadow Mountain Way	Cornell St	Dartmouth St	0.14	15	M7890	116A	15	19
Shadow Palm Way	Terra Vista	Shadow Mountain Way	0.18	15	M7892	116A	12	15
Sheffield St	Bancroft Way	Manchester Ave	0.15	15	M5471	116B	5	6
Sopwith Dr	Fairview Ave	Amazon St	0.22	15	M7963	107A	1	1
Stonecliff Way	Rosemont Way	Cloudrest Way	0.04	15	M5848	116A	2	3
Tangelo Ave	Mandarin Dr	Citrus View Dr	0.05	15	M5905	116B	3	4



PROJECT GROUPS	To	From	LENGTH	MD	ROAD #	ROAD BK PG	CONST ONLY (\$ X 1000)	TOTAL COST (\$ X 1000)
----------------	----	------	--------	----	--------	---------------	---------------------------	---------------------------

<b>D1-0008</b>	<b>Slurry Seal of 3rd District Roads FY20/21 (Cont.)</b>						Contract	Construction
----------------	--	--	--	--	--	--	----------	--------------

Terra Cir	137' W Aurora Dr	137' E Aurora Dr	0.05	15	M7336	116A	3	4
Terra Vista	Shadow Palm Way	Shadow Mountain Way	0.24	15	M7891	116A	3	4
Thames Ct	Savannah Way	111' S Savannah Way	0.50	15	M9287	107A	1	1
Toledo Dr	Aurora Dr	Cornell St	0.08	15	M7583	116A	5	6
Val Deane Way	Stetson Ave	770' SE Stetson Ave	0.14	15	M5785	116A	7	9
Vicky Ln	Val Deane Way	255' E Val Deane Way	0.04	15	M5786	116A	2	3
Volga St	Fairview Ave	Savannah Way	0.18	15	M9229	107A	11	14
W Posey Dr	De Waide Ave	1805' NW De Waide Ave	0.34	15	M7586	112A	22	27
Wedgewood Dr	Jennifer Ave	265' S Jennifer Ave	0.05	15	M7516	116B	3	4
Windsor Ct	Stetson Ave	196' S Stetson Ave	0.25	15	M5811	116A	2	2
Yukon Ct	Rhine St	709' W Rhine St	0.13	15	M9288	107A	8	10
<b>TOTALS</b>			<b>69.94</b>				<b>4529</b>	<b>5596</b>

<b>D2-0008</b>	<b>Slurry Seal of 3rd District Roads FY21/22</b>						Contract	Construction
----------------	--	--	--	--	--	--	----------	--------------

Adour Way	Sauterne St	Cheval Dr	0.07	12	M9457	124D	14	18
Agonis Way	Kale Ln	Wintersweet Ln	0.17	12	M9819	122C	4	6
Alder Ct	377' E Beech St	Beech St	0.06	12	M9524	124D	8	10
Almond Cir	658' S Wintergreen Way	Wintergreen Way	0.07	12	M11081A	124E	4	6
Amsterdam Rd	Antwerp St	Cognac St	0.25	12	M9156A	124D	5	7
Ancona Ct	174' SE Umbria Ct	Umbria Ln	0.08	12	M10676A	124D	49	61
Antwerp St	Rivera St	Amsterdam Rd	0.15	12	M9246	124D	19	23
Anzio Cir	283' E Tahoe St	Tahoe St	0.09	12	M10673A	124D	8	10
Apricot Tree Rd	Spun Cotton Rd	Bumble Sky Rd	0.08	12	M11111A	125C	9	11
Armoise Dr	1145' E Maddalena Rd	Maddalena Rd	0.12	12	M9940	125C	12	16
Autumn Nest Rd	Moser Rd	Winter Cherry Rd	0.10	12	M11130A	125C	19	23
Avocado Ct	787' N Auld Rd	Auld Rd	0.19	12	M10072A	124E	3	3
Avocet Way	High Vista Dr	Shadetree Dr	0.18	12	M11205A	124E	2	2
Balmoral Ln	Moser Rd	Fontaine St	0.07	12	M9942	125C	9	11
Bavaria St	Benton Rd	Rivera St	0.07	12	M9245	124D	6	8
Beaulieu Rd	Cady Rd	Chantecler Rd	0.15	12	M10091A	125C	3	3
Beech St	Cottonwood St	Benton Rd	0.25	12	M9522	124D	10	12
Bergen St	Forest St	Thompson Rd	0.18	12	M9162	124D	12	14
Bird Song Ct	328' S Blue Bell Ln	Blue Bell Ln	0.10	12	M11114A	125C	8	10
Biscay Rd	143' N Ermitage Ln	Ermitage Ln	0.07	12	M9459	124D	21	26
Blanc Ct	675' S Pomerol Loop	Pomerol Loop	0.08	12	M9526	124E	4	6
Blue Bell Ln	Wishing Well Ct	Bird Song Ct	0.15	12	M11110A	125C	4	6
Bonn Ct	290' W Antwerp St	Antwerp St	0.08	12	M9248	124D	4	6
Bottle Brush St	Pepper Tree St / E	Pepper Tree St / W	0.11	12	M9598	124E	19	23
Bradford St	Bergen St	Breitner Way	0.13	12	M9161	124D	19	23
Breitner Way	Brussels St	Thompson Rd	0.25	12	M9089A	124D	10	12
Breman Ct	232' N Bradford St	Bradford St	0.08	12	M9163	124D	20	24
Breton Dr	Fontaine St	Clemenceau Dr	0.13	12	M9941	125C	22	28

PROJECT GROUPS	To	From	LENGTH	MD	ROAD #	ROAD BK PG	CONST ONLY (\$ X 1000)	TOTAL COST (\$ X 1000)
----------------	----	------	--------	----	--------	---------------	---------------------------	---------------------------

D2-0008 Slurry Seal of 3rd District Roads FY21/22 (Cont.)								Contract Construction
Brison Rd	137' N Ermitage Ln	Ermitage Ln	0.07	12	M9460	124D	13	17
Brittany Ct	418' N Beaulieu Rd	Beaulieu Rd	0.11	12	M10089A	125C	28	34
Brussels St	Leon Rd	Rhine Ct	0.16	12	M9157	124D	19	23
Bumble Sky Rd	Spun Cotton Dr	Apricot Tree Rd	0.11	12	M11118A	125C	8	10
Caden Ct	630' NE Armoise Dr	Armoise Dr	0.17	12	M9937	125C	11	13
Cady Rd	Duclair Rd	Spun Cotton Dr	0.17	12	M10092A	125C	9	11
Capri Dr	1758' SW Genoa St	570' N Genoa St	0.50	12	M9747A	124D	2	2
Chagall Ct	651' NE Beaulieu Rd	Beaulieu Rd	0.11	12	M10094A	125C	9	11
Chantecler Rd	1684' N Duclair Rd	Duclair Rd	0.25	12	M10093A	125C	18	22
Cheval Dr	Sauterne St	Benton Rd	0.20	12	M9462	124D	2	2
Chinaberry Dr	1057' SW Safflower St	Safflower St	0.15	12	M9842	122C	12	14
Claystone Cir	147' S Whitecrown Dr	Whitecrown Dr	0.07	12	M11184A	124E	19	23
Clemenceau Dr	Breton Dr	Cullen Ct	0.05	12	M9944	125C	19	23
Cloverhill Way	754' W Whispering Hills Dr	Whispering Hills Dr	0.11	12	M11271A	124E	7	9
Cognac St	Amsterdam Rd	Benton Rd	0.10	12	M9165	124D	25	31
Corn Straw Cir	147' SE Spun Cotton Dr	Spun Cotton Dr	0.07	12	M11123A	125C	2	2
Corsica Cir	543' S Forest St	Forest St	0.07	12	M9236	124D	21	27
Cottonwood Rd	Washington St	Chinaberry Dr	0.25	12	M9849	122C	4	4
Cottonwood St	791' Ne Filbert St	510' SW Filbert St	0.21	12	M9593	124E	2	2
Cristal Ct	135' NE Pomerol Loop	Pomerol Loop	0.05	12	M9527	124E	8	10
Cullen Ct	684' E Clemenceau Dr	Clemenceau Dr	0.07	12	M9945	125C	10	12
Dalea Rd	Cottonwood Rd	Olea Rd	0.05	12	M9845	122C	4	4
Deauville Rd	Duclair Rd	Giverny Ct	0.08	12	M10096A	125C	3	3
Dresden Ct	228' N Bradford St	Bradford St	0.12	12	M9164	124D	11	13
Duclair Rd	1887' W Deauville Rd	Deauville Rd	0.40	12	M10090A	125C	10	12
Edgemont Dr	Wintergreen Way	High Vista Dr	0.18	12	M11082A	124E	21	27
Eiffle Ln	Cullen Ct	Caden Ct	0.11	12	M9936	125C	3	3
Erica Ct	652' S Amsterdam Rd	Amsterdam Rd	0.17	12	M9155	124D	4	4
Ermitage Ln	947' E Van Gaale Ln	Van Gaale Ln	0.25	12	M9463	124D	9	11
Eureka Cir	651' E Arras Dr	Arras Dr	0.13	12	M10161A	124D	25	31
Fallbrook Cir	110' W Wildoak Dr	Wildoak Dr	0.05	12	M11272A	124E	2	2
Field View Rd	Red Carriage Rd	Moser Rd	0.18	12	M11109A	125C	4	6
Filbert St	Red Oak St	Pepper Tree St	0.11	12	M9520	124E	12	16
Fleurs Ln	Clemenceau Dr	Deauville Rd	0.10	12	M9943	125C	12	16
Flintridge Way	Starflower	Harvest Dr	0.20	12	M11183A	124E	12	16
Florence Ct	272' W Leeds St	Leeds St	0.15	12	M9533	124D	22	28
Floweing Plum Ct	313' E Beech St	Beech St	0.07	12	M9523	124D	7	9
Flower Basket Rd	Spun Cotton Dr	Apricot Tree Rd	0.11	12	M11119A	125C	13	17
Fontaine St	Breton Dr	Armoise Dr	0.14	12	M9938	125C	6	8
Forest St	Tahoe St	Hamburg Cir	0.50	12	M9237	124D	17	21
Foxberry Rd	Cottonwood Rd	Olea Rd	0.14	12	M9846	122C	26	32
Fresno Cir	550' S Stockton St	Stockton St	0.11	12	M9919	124D	4	6
Gambrel Gate Ln	Spun Cotton Dr	Blue Bell Ln	0.13	12	M11116A	125C	27	33

PROJECT GROUPS	To	From	LENGTH	MD	ROAD #	ROAD BK PG	CONST ONLY (\$ X 1000)	TOTAL COST (\$ X 1000)
----------------	----	------	--------	----	--------	---------------	---------------------------	---------------------------

D2-0008 Slurry Seal of 3rd District Roads FY21/22 (Cont.)								Contract Construction
Genoa St	Joltaire Way	Pourroy Rd	0.25	12	M10160A	124D	62	78
Gironde Ct	407' E Hommage Dr	Hommage Dr	0.11	12	M9453	124D	4	6
Giverny Ct	502' W Deauville Rd	Deauville Rd	0.07	12	M10098A	125C	7	9
Glasgow St	539' NW Breitner Way	Breitner Way	0.07	12	M9159	124D	20	24
Golden Willow Ct	302' E Avocado Ct	Avocado Ct	0.15	12	M10073A	124E	15	19
Hague St	Hamburg Cir	Forest St	0.22	12	M9238	124D	12	16
Hamburg Cir	912' E Forest St	Forest St	0.21	12	M9241	124D	4	4
Harvest Dr	Flintridge Way	High Vista Dr	0.22	12	M11086A	124E	2	2
Hearth Glen Ct	534' E Flower Basket Rd	Flower Basket Rd	0.08	12	M11120A	125C	3	3
Hidden Trail Ct	1083' N Auld Rd	Auld Rd	0.25	12	M9617	124E	14	18
High Vista Dr	Pourroy Rd	Auld Rd	0.50	12	M11085A	124E	9	11
Hommage Dr	781' S Benton Rd	Benton Rd	0.24	12	M9454	124D	8	10
Honeysuckle Cir	628' E Arras Dr	Arras Dr	0.15	12	M10159A	124D	106	132
Huntsman Ct	377' W Leeds St	Leeds St	0.11	12	M9534	124D	5	7
Isle Ct	219' W Sauterne St	Sauterne St	0.07	12	M9456	124D	2	2
Jardin Ct	274' W Deauville Rd	Deauville Rd	0.13	12	M10099A	125C	24	30
Joltaire Way	Tahoe St	Thompson Rd	0.38	12	M9507	124D	2	2
Juniper Berry Rd	Moser Rd	Watermelon Dr	0.33	12	M11127A	125C	9	11
Kale Ln	Abelia St	Wintersweet Ln	0.15	12	M9818	122C	21	26
Kiel Ct	276' N Leeds St	Leeds St	0.07	12	M9529	124D	15	19
Larvotto Ct	271' W Deauville Rd	Deauville Rd	0.08	12	M10100A	125C	1	1
Leeds St	Kiel Ct	Brussels St	0.25	12	M9158	124D	7	9
Limoges St	Renoir Rd	Duclair Rd	0.07	12	M10095A	125C	7	9
Live Oak Cir	146' NW Red Oak St	Red Oak St	0.06	12	M9519	124E	5	7
Maddalena Rd	Auld Rd	Yellow Wagon Rd	0.50	12	M9946	125C	14	18
Manford Dr	Leeds St	Leon Rd	0.07	12	M9532	124D	10	12
Mimosa Tree Rd	Autumn Nest Rd	Red Carriage Rd	0.08	12	M11131A	125C	8	10
Modesto Cir	110' SE Capri Dr	Capri Dr	0.06	12	M10177A	124D	10	12
Montfleury Ln	Saint Martin St	Renoir Rd	0.07	12	M10104A	125D	476	591
Montreaux Rd	Perigord Rd	Renoir Rd	0.15	12	M10105A	125D	3	3
Moser Rd	Benton Rd	Red Carriage Rd	0.25	12	M9939	125C	12	14
Munich Ln	Amsterdam Rd	Hamburg Cir	0.08	12	M9242	124D	23	29
Murrieta Hot Springs Rd	Calistoga Dr	SH-79	0.29	12	S1472A	128D	6	8
Myrtle Ct	174' SW Cottonwood Rd	Cottonwood Rd	0.09	12	M9848	122C	4	4
Olea Rd	Safflower St	Chinaberry St	0.17	12	M9844	122C	16	20
Olive Tree Ct	504' SE Beech St	Beech St	0.18	12	M9518	124D	16	20
Palo Verde Ct	405' E Beech St	Beech St	0.13	12	M9525	124D	3	3
Pansy St	261' S Genoa St	611' N Genoa St	0.19	12	M10176A	124D	4	4
Paris Ct	293' E Forest St	Forest St	0.10	12	M9240	124D	12	14
Pebbley Ct	625' N Santoro Way	723' S Santoro Way	0.28	12	M9951	125D	6	8
Pepper Tree St	422' E Avocado Ct	Bottle Brush St	0.50	12	M9597	124E	8	10
Perigord Rd	888' W Saint Martin St	795' E Saint Martin St	0.45	12	M9947	125D	12	14
Persimmon Cir	145' N Bottle Brush St	Bottle Brush St	0.06	12	M9594	124E	8	10

PROJECT GROUPS	To	From	LENGTH	MD	ROAD #	ROAD BK PG	CONST ONLY (\$ X 1000)	TOTAL COST (\$ X 1000)
----------------	----	------	--------	----	--------	---------------	---------------------------	---------------------------

**D2-0008 Slurry Seal of 3rd District Roads FY21/22 (Cont.)** Contract Construction

Picasso Ct	345' E Montreaux Rd	Montreaux Rd	0.09	12	M10103A	125D	73	91
Pistachio Dr	Autumn Nest Dr	Watermelon Dr	0.15	12	M11129A	125C	10	12
Pomerol Loop	Van Gaale Ln / S	Van Gaale Ln / N	0.45	12	M9528	124E	1	1
Pompei Ln	Sicily Ln	Benton Rd	0.29	12	M10678A	124D	18	22
Poppy St	Stockton St	Tahoe St	0.24	12	M9921	124D	10	12
Rancho Kiel Rd	Renoir Rd	Perigord Rd	0.30	12	M9948	125D	7	9
Red Carriage Rd	Field View Rd	Mimosa Tree Rd	0.26	12	M11113A	125C	4	4
Red Oak St	Auld Rd	Beech St	0.28	12	M9517	124E	12	16
Renoir Rd	1792' W Maddalena Rd	Maddalena Rd	0.50	12	M9950	125D	4	4
Rhine Ct	817' N Amsterdam Rd	Amsterdam Rd	0.26	12	M9154	124D	9	11
Rhubarb Ct	147' SW Spun Cotton Dr	Spun Cotton Dr	0.07	12	M11121A	125C	4	4
Rivera St	Antwerp St	Rotterdam St	0.27	12	M9244	124D	12	14
Rose Hill Cir	172' E Tree Ridge Dr	Tree Ridge Dr	0.08	12	M11080A	124E	21	27
Rotterdam St	Rivera St	Amsterdam Rd	0.09	12	M9243	124D	7	9
Round Coral Rd	Spun Cotton Dr	Pourroy Rd	0.08	12	M11122A	125C	4	4
Running Springs Rd	Sierra Grove Dr	Cloverhill Way	0.25	12	M11274A	124E	6	8
Safflower St	Abelia St	Cottonwood Rd	0.59	12	M9841	122C	16	20
Sagebrush Ln	Sourwood Way	Safflower St	0.14	12	M9843	122C	7	9
Saint Martin St	1206' N Perigord Rd	Perigord Rd	0.28	12	M10101A	125D	11	13
Salvia Cir	270' E Safflower St	Safflower St	0.15	12	M9847	122C	21	27
San Remo Dr	153' E Sicily Ln	Sicily Ln	0.07	12	M10675A	124D	9	11
Santoro Way	Rancho Kiel Rd	Pebbley Ct	0.11	12	M9949	125D	18	22
Sauterne St	1588' SW Isle Ct	Isle Ct	0.50	12	M9455	124D	4	6
Shadetree Dr	Auld Rd	High Vista Dr	0.60	12	M11083A	124E	5	7
Shallot Ct	Abelia St	166' SW Abelia St	0.09	12	M9822A	122C	6	8
Shallot Dr	Safflower St	Abelia St	0.27	12	M9822	122C	4	4
Shrimp Ln	4314' W Washington St	Washington St	1.17	12	M11142A	125C	4	6
Sicily Ln	Pompei Ln	Umbria Ln	0.15	12	M10677A	124D	12	14
Sierra Grove Dr	Valley Spring Way	Shadetree Dr	0.33	12	M11276A	124E	4	6
Silex Ct	110' SE Sauterne St	Sauterne St	0.04	12	M9461	124D	9	11
Silk Tree Ct	251' N Bottle Brush St	Bottle Brush St	0.11	12	M9595	124E	11	13
Sourwood Way	Sagebrush Ln	Safflower St	0.18	12	M9840	122C	18	22
Spun Cotton Dr	256' N Round Coral Rd	Apricot Tree Rd	0.72	12	M11124A	125C	5	7
Starflower Dr	High Vista Dr	Flintridge Way	0.38	12	M11187A	124E	12	16
Starmist Way	Flintridge Way	Whitecrown Dr	0.18	12	M11185A	124E	6	8
Stirling Ct	424' NW Leeds St	Leeds St	0.15	12	M9531	124D	51	63
Stockton St	Joltaire Way	Tahoe St	0.33	12	M9920	124D	2	2
Stoyview Cir	158' NW Edgemont Dr	Edgemont Dr	0.07	12	M11084A	124E	9	11
Sumac St	Bottle Brush St	Auld Rd	0.06	12	M9596	124E	7	9
Sweet Berry Ct	147' SW Juniper Berry Rd	Juniper Berry Rd	0.07	12	M11126A	125C	42	52
Tahoe St	Capri Dr	Stockton St	0.51	12	M9918	124D	4	6
Tarah Ct	184' N Stirling Ct	Stirling Ct	0.10	12	M9530	124D	3	3
Tree Ridge Dr	Edgemont Dr	Wintergreen Way	0.26	12	M11087A	124E	3	3

PROJECT GROUPS	To	From	LENGTH	MD	ROAD #	ROAD BK PG	CONST ONLY (\$ X 1000)	TOTAL COST (\$ X 1000)
----------------	----	------	--------	----	--------	---------------	---------------------------	---------------------------

D2-0008 Slurry Seal of 3rd District Roads FY21/22 (Cont.)								Contract Construction
Troy Ln	Forest St	Breitner Way	0.14	12	M9160	124D	21	27
Tulle Rd	Maddalena Rd	Saint Martin St	0.08	12	M10102A	125D	21	26
Umbria Ln	1159' NE Pompei Ln	Pompei Ln	0.28	12	M10674A	124D	5	7
Valley Spring Way	Sierra Grove Dr	High Vista Dr	0.25	12	M11277A	124E	20	24
Van Gaale Ln	Benton Rd	Auld Rd	0.11	12	M9464	124E	12	14
Vignes Ct	283' E Cheval Dr	Cheval Dr	0.16	12	M9458	124D	4	4
Waterfall Way	Whitecrown Dr	Harvest Dr	0.35	12	M11181A	124E	4	4
Waterloo Ct	236' S Forest St	Forest St	0.13	12	M9239	124D	2	2
Watermelon Dr	Pistacio Dr	Juniper Berry Rd	0.15	12	M11112A	125C	15	19
Westridge Dr	116' S Flintridge Dr	Flintridge Dr	0.06	12	M11186A	124E	29	35
Whimbrel Ct	233' SW Avocet Way	Avocet Way	0.11	12	M11206A	124E	6	8
Whispering Hills Dr	Sierra Grove Dr	Cloverhill Way	0.38	12	M11275A	124E	6	8
White Ridge Rd	Spun Cotton Dr	Blue Bell Ln	0.16	12	M11115A	125C	3	3
Whitecrown Dr	Harvest Dr	Waterfall Way	0.31	12	M11182A	124E	3	3
Wildoak Dr	Sierra Grove Dr	Cloverhill Way	0.21	12	M11273A	124E	5	7
Willow Cir	100' NW Red Oak St	Red Oak St	0.06	12	M9521	124E	5	7
Winter Cherry Rd	Autumn Nest Rd	Watermelon Dr	0.15	12	M11128A	125C	18	22
Wintergreen Way	Edgemont Dr	High Vista Dr	0.34	12	M11079A	124E	7	9
Wintersweet Ln	Kale Ln	Agonis Way	0.33	12	M9820	122C	38	48
Wishing Well Ct	363' S Blue Bell Ln	Blue Bell Ln	0.18	12	M11117A	125C	18	22
Yarrow Ct	379' NW Kale Ln	Kale Ln	0.21	12	M9821	122C	3	3
Yellow Wagon Rd	Juniper Berry Rd	Spun Cotton Dr	0.16	12	M11125A	125C	2	2
Alicante Dr	Capitola Ln	Briggs Rd	0.44	14	M5956	103A	3	3
Allen Ave	Naumann Ave	Leon Rd	0.41	14	M5009	103B	3	3
Avenida Caylee	Sultanas Rd	Avenida Ramada	0.30	14	M9829	103A	47	59
Avenida Contento	Avenida Caylee	Avenida Palmero	0.10	14	M9828	103A	4	6
Avenida Madrid	San Juan Dr	Alicante Dr	0.26	14	M5954	103A	7	9
Avenida Palmera	1044' E Avenida Ramada	Avenida Ramada	0.29	14	M9830	103A	4	4
Avenida Ramada	Watson Rd	Alicante Dr	0.19	14	M7094	103A	3	3
Avenida Valencia	Mapes Rd	La Puerta Dr	0.11	14	M5955	103A	25	31
Avenida Vizcaya	San Juan Dr	Alicante Dr	0.26	14	M5952	103A	6	8
Clemente Ave	Alicante Dr	Avenida Caylee	0.21	14	M7703	103A	8	10
Fretwell Ave	Naumann Ave	Leon Rd	0.28	14	M5851	103B	1	1
Julie Ln	482' S Allen Ave	Allen Ave	0.15	14	M5949	103B	6	8
La Paloma Dr	100' S La Puerta Dr	La Puerta Dr	0.05	14	M7192	103A	11	13
La Puerta Dr	La Paloma Dr	El Paraiso Dr	0.24	14	M7061	103A	5	7
Leon Rd	Sh-74	Allen Ave	0.82	14	S5220D	103B	21	27
Neer St	Naumann Ave	Leon Rd	0.39	14	M5712	103B	9	11
Robertson St	Naumann Ave	Leon Rd	0.45	14	M5712	103B	3	3
San Juan Dr	Avenida Valencia	Avenida Vizcaya	0.23	14	M5953	103A	90	112
Spradlin Ln	508' S Allen Ave	Allen Ave	0.23	14	M5950	103B	2	2
Sultanas Rd	Watson Rd	Alicante Dr	0.40	14	M7201B	103A	13	17
Sunny Ave	351' W Julie Ln	Julie Ln	0.18	14	M5948	103B	14	18

PROJECT GROUPS	To	From	LENGTH	MD	ROAD #	ROAD BK PG	CONST ONLY (\$ X 1000)	TOTAL COST (\$ X 1000)
----------------	----	------	--------	----	--------	---------------	---------------------------	---------------------------

D2-0008 Slurry Seal of 3rd District Roads FY21/22 (Cont.)								Contract Construction
Terand Ave	Leon Rd	Naumann Ave	0.24	14	M5850	103B	14	18
Watson Rd	Sultanas Rd	Avenida Ramada	0.22	14	M5425C	103A	2	2
08th St	Palm Ave	Sh-74	0.33	15	M5108	112B	2	2
Alexa Way	Stephvon Way	Chicago Ave	0.16	15	M7563	112A	11	13
Amber Ln	790' S Diamond Dr	Diamond Dr	0.25	15	M5797	123A	8	10
Amen St	Lake St	Mayberry Ave	0.19	15	M11132A	112	47	59
Amy Ln	271' N Brock Ave	Brock Ave	0.12	15	M5714	110	6	8
Andrea Ave	Stardust St	Hemet St	0.15	15	M7151	112	4	4
Avenida Chagres	Avenida Miraflores	Howard Dr	0.12	15	M5245	112A	4	6
Avenida Gato	Corte Tecolote	Avenida Hortensia	0.14	15	M5116	112	2	2
Avenida Hortensia	Avenida Tigre	Mayberry Ave	0.18	15	M5115	112	46	58
Avenida Miraflores	Chicago Ave	Howard Dr	0.13	15	M5188	112A	4	4
Avenida Tigre	Avenida Hortensia	Lake St	0.15	15	M5151	112	29	35
Ballew Way	Chicago Ave	Howard Dr	0.24	15	M7311	112A	4	6
Barito St	735' S Tiber St	Tiber St	0.21	15	M9231	107A	11	13
Barnett Dr	Dessie Way	Ballew Way	0.12	15	M7293	107A	4	4
Bellingham Way	967' S Whittier Ave	Whittier Ave	0.11	15	M7933	112	3	3
Bethlam Ave	1231' N Fairview Ave	Fairview Ave	0.18	15	M7995	107A	14	18
Beverlee Cir	194' E Howard Dr	Howard Dr	0.08	15	M7290	107A	29	35
Big Springs Ranch Rd	1883' S Thornton Ave	Thornton Ave	0.20	15	M5640	116A	20	24
Bos Cir	309' E Barnett Dr	Barnett Dr	0.14	15	M7298	107A	2	2
Brendan Ct	384' E De Waide Ave	De Waide Ave	0.17	15	M7269	112A	4	4
Briarwood Ave	Meridian St	Stanford St	0.24	15	M7018	109	10	12
Brock Ave	Willow St	Yale St	0.28	15	M5713	110	4	6
Browca St	1164' S Olive Ave	Olive Ave	0.15	15	M7879	112A	21	26
Buenos Aires Dr	Soboba St	Hemet St	0.35	15	M5926	112	5	7
C St	6th St	White Oak Dr	0.30	15	M5038	112B	2	2
Carbob Ln	273' S Buenos Aires Dr	Buenos Aires Dr	0.14	15	M5927	112	20	24
Carnegie Ave	Hemet St	Mayberry Ave	0.39	15	M7331	112	12	16
Cedar Ave	Ramona Expy	Chicago Ave	0.25	15	S5386	107A	13	17
Chabela Dr	San Jose Dr	Soboba Rd	0.19	15	M5793	102	14	18
Christopher Ct	400' S Palm Ave	Palm Ave	0.18	15	M7405	112A	10	12
Columbia St	Stetson Ave	SH-74	0.30	15	S5069A	110	19	23
Corte Gatun	160' N Howard Dr	Howard Dr	0.07	15	M5244	112A	4	6
Corte Tecolote	515' S Avenida Gato	Avenida Gato	0.26	15	M5119	112	23	29
Danube Ct	412' S Tiber St	Tiber St	0.23	15	M9234	107A	21	27
De Waide Ave	Olive Ave	Palm Ave	0.16	15	M7267	112A	10	12
Dessie Way	747' E Howard Dr	Howard Dr	0.36	15	M7289	107A	2	2
Diamond Dr	Garnet Ln	Emerald Ln	0.45	15	M5798	123A	60	74
Domenigoni Pkwy	Warren Rd	SH-79	1.64	15	M5200	114	7	9
Drummond St	Olive Ave	Palm Ave	0.25	15	M5102	112A	3	3
E Newport Rd	State St	1639' W State St	0.15	15	M5280	123A	10	12
Earle Ct	385' E De Waide Ave	De Waide Ave	0.17	15	M7333	112A	18	22

PROJECT GROUPS	To	From	LENGTH	MD	ROAD #	ROAD BK PG	CONST ONLY (\$ X 1000)	TOTAL COST (\$ X 1000)
----------------	----	------	--------	----	--------	---------------	---------------------------	---------------------------

D2-0008 Slurry Seal of 3rd District Roads FY21/22 (Cont.) Contract Construction

Edith Way	Chicago Ave	Wendell Dr	0.34	15	M7292	107A	4	4
Elliot Ct	383' E De Waide Ave	De Waide Ave	0.17	15	M7335	112A	2	2
Emerald Ln	Diamond Dr	E Newport Rd	0.25	15	M5742	123A	22	28
Emmanuel Ln	Acacia Ave	Faith Dr	0.18	15	M9741	112	6	8
Fairview Ave	Chicago Ave	399' S Sopwith Dr	0.27	15	S5123A	112A	2	2
Faith Dr	Meridian St	Emmanuel Ln	0.11	15	M9740	112	12	14
Ferguson Dr	Carnegie Ave / W	Carnegie Ave / E	0.15	15	M7330	112	2	2
Frank Ct	385' E De Waide Ave	De Waide Ave	0.17	15	M7268	112A	33	41
Garnet Ln	952' SE Newport Rd	E Newport Rd	0.25	15	M5741	123A	5	7
Germaine Ln	Alexa Way	Olive Ave	0.21	15	M7170	112A	14	18
Girard St	1400' S Thornton Ave	Thornton Ave	0.26	15	S5149	116A	4	4
Granite View Dr	San Jose Dr	San Jose Dr	0.25	15	M5795	102	17	21
Gray Way	Santiago Dr	Acacia Ave	0.12	15	M7316	112	21	27
Hillson Cir	194' E Howard Dr	Howard Dr	0.08	15	M7684	112A	12	14
Howard Dr	Cedar Ave	Avenida Chagres	0.25	15	M7288	112A	2	2
Jerry Ln	Palm Ave	Olive Ave	0.37	15	M5982A	112A	6	8
Knight Ct	383' E De Waide Ave	De Waide Ave	0.17	15	M7334	112A	12	14
Lake St	2931' S Chambers Ave	210' S Chambers Ave	0.27	15	M5215F	112	4	6
Lake St N/B	Wisdom Dr	Mayberry Ave	0.29	15	M5215A	112	19	23
Lake St S/B	Wisdom Dr	Mayberry Ave	0.19	15	M5215A	112	11	13
Las Palmas Ct	264' S San Jose Dr	San Jose Dr	0.13	15	M5796	102	11	13
Lately Cir	475' E Fairview Ave	Fairview Ave	0.24	15	M5228	152C	23	29
Lawton Ct	530' S Acacia Ave	Acacia Ave	0.17	15	M7000	110	2	2
Legend Ln	Thornton Ave	Pachea Trl	0.15	15	M5641	116A	12	14
Liberty Dr	Meridian St	Naomi Dr	0.22	15	M7149	111	3	3
Low Cir	305' E Barnett Dr	Barnett Dr	0.13	15	M7291	107A	46	57
Lynn Cir	184' S C St	C St	0.11	15	M7422	112B	7	9
Marlene St	Nola St	Howard Dr	0.15	15	M7685	112A	28	34
Marta Ct	404' S Palm Ave	Palm Ave	0.08	15	M7404	112A	1	1
Mercy Ct	260' N Faith Dr	Faith Dr	0.13	15	M10672A	112	3	3
Misty Way	Stardust St	Hemet St	0.11	15	M5854	112	24	30
Moonlighting Dr	309' E Wanda Ln	Wanda Ln	0.16	15	M7948	112A	40	50
Mountain Ave	747' W Cedar Ave	Cedar Ave	0.22	15	M5269	107	6	8
Naomi Dr	856' S Mayberry Ave	Mayberry Ave	0.15	15	M7150	111	4	6
Nathan Dr	6th St	White Oak Dr	0.35	15	M7406	112B	108	134
Nita Cir	192' E Howard Dr	Howard Dr	0.08	15	M7312	107A	37	45
Nola St	Marlene St	Howard Dr	0.19	15	M7686	112A	155	193
Olive Ave	Fairview Ave	150' W Howard Dr	0.27	15	M5292	112A	10	12
Olla Rd	432' SE Pachea Trl	Pachea Trl	0.18	15	M5643	116A	4	4
Orangewood Ln	395' N Nathan Dr	Nathan Dr	0.20	15	M7552	112A	9	11
Ossipee St	Drummond St	Browca St	0.07	15	M7880	112A	5	7
Pachea Trl	2801' S Olla Dr	Girard St	0.23	15	M5639	116A	9	11
Pageant Pl	420' SE Pachea Trl	Pachea Trl	0.10	15	M5642	116A	10	12



PROJECT GROUPS	To	From	LENGTH	MD	ROAD #	ROAD BK PG	CONST ONLY (\$ X 1000)	TOTAL COST (\$ X 1000)
----------------	----	------	--------	----	--------	---------------	---------------------------	---------------------------

<b>D2-0008 Slurry Seal of 3rd District Roads FY21/22 (Cont.)</b>							Contract	Construction
--	--	--	--	--	--	--	----------	--------------

Palm Ave	Fairview Ave	Chicago Ave	0.16	15	M5301	112A	2	2
Peace Cir	305' E Barnett Dr	Barnett Dr	0.10	15	M7310	107A	25	31
Persimmons Ln	312' N Whiteoak Dr	Whiteoak Dr	0.08	15	M7551	112A	2	2
Pheasant Hill Pl	424' W Lake St	500' E Lake St	0.16	15	M5431	116B	4	4
Pledger Cir	193' E Howard Dr	Howard Dr	0.08	15	M7313	107A	2	2
Redwing Cir	372' S Palm Ave	Palm Ave	0.15	15	M7523	112A	20	24
Richbrough Rd	Bellingham Way	Hemet St	0.11	15	M7943	112	2	2
Riley Cir	304' E Barnett Dr	Barnett Dr	0.13	15	M7314	107A	18	22
Rosebrugh Ln	2029' S Cedar Ave	Cedar Ave	0.41	15	M7527	107A	19	23
Saar St	Barito St	Bethlam Ave	0.07	15	M7767	107A	8	10
San Jacinto Ave	Ramona Expy	Idyllwild Dr	0.41	15	S5353	102	85	105
San Jose Dr	1931' NE Chabela Dr	Chabela Dr	0.50	15	M5794	102	10	12
Santee Ct	367' E Hemet St	Hemet St	0.09	15	M7795	112	3	3
Santiago Dr	726' SE Buenos Aires Dr	Buenos Aires Dr	0.15	15	M7315	112	2	2
Seine Ct	Amsterdam Rd	Tiber St	0.17	15	M9235	107A	12	16
Shannon Cir	185' S C St	C St	0.11	15	M7423	112B	16	20
Soboba Rd	5009' E Gilman Springs Rd	Gilman Springs Rd	0.41	15	M5376C	98	26	32
Stardust St	Thornton Ave	Andrea Ave	0.50	15	M5856	112	3	3
Stephvon Way	Alexa Way	Olive Ave	0.21	15	M7260	152C	4	4
Stonehenge Cir	963' S Thornton Ave	Thornton Ave	0.18	15	M5644	116A	4	4
Tiber St	Barito St	Fairview Ave	0.50	15	M9232	107A	35	43
Tigris Ln	Fairview Ave	Tiber St	0.26	15	M9233	107A	13	17
Vera Ct	274' E Willow St	Willow St	0.12	15	M7197	110	13	17
Vista Moree Ct	405' SE Lake St	Lake St	0.17	15	M5433	116B	3	3
Wanda Ln	650' N Olive Ave	Palm Ave	0.25	15	M5923	112A	6	8
Wander Lust Dr	Misty Way	Andrea Ave	0.28	15	M5855	112	18	22
Wendell Dr	Cedar Ave	Rosebrugh Ln	0.25	15	M7658	107A	21	26
White Oak Dr	1365' S Palm Ave	Palm Ave	0.18	15	M7524	112A	2	2
Willow St	Acacia Ave	Brock Ave	0.16	15	M7196	110	3	3
Wisdom Dr	Lake St	Mayberry Ave	0.58	15	M10245A	112	17	21
Cone Cir	378' N Toro Vista Dr	Toro Vista Dr	0.14	17	M6761	195B	16	20
Gorgonio Cir	305' N Spring Crest Dr	Spring Crest Dr	0.12	17	M6765	195B	7	9
Hidden Valley Cir	427' S Toro Vista Dr	Toro Vista Dr	0.18	17	M6763	195B	16	19
Mesquite Dr	Ribbonwood Dr	Spring Crest Dr	0.23	17	M6947	195B	9	11
Nob Dr	108' E Toro Vista Dr	Toro Vista Dr	0.05	17	M6766	195B	2	2
Pine View Dr	1195' NW SH-74	SH-74	0.32	17	M6728	195B	5	7
Redwood Dr	1631' E Tora Vista Dr	Tora Vista Dr	0.29	17	M6764	195B	5	7
Ribbonwood Dr	3403' SW Sh-74	Sh-74	0.57	17	M6730	195B	13	17
Rolling Hills Cir	170' N Ribbonwood Dr	Ribbonwood Dr	0.09	17	M6733	195B	7	9
Sequoia Cir	768' N Tora Vista Dr	Toro Vista Dr	0.15	17	M6762	195B	17	20
Ski View Dr	Toro Vista Dr	Ribbonwood Dr	0.33	17	M6731	195B	4	4
Spring Crest Dr	6355' SE SH-74	SH-74	0.20	17	M6729	195B	4	6



PROJECT GROUPS	To	From	LENGTH	MD	ROAD #	ROAD BK PG	CONST ONLY (\$ X 1000)	TOTAL COST (\$ X 1000)
----------------	----	------	--------	----	--------	---------------	---------------------------	---------------------------

D2-0008 Slurry Seal of 3rd District Roads FY21/22 (Cont.) Contract Construction

Toro Vista Dr	Ribbonwood Dr	Spring Crest Dr	<u>0.25</u>	17	M6732	195B	<u>4</u>	<u>4</u>
<b>TOTALS</b>			<b>67.89</b>				<b>4713</b>	<b>5828</b>

This page intentionally left blank.




**Transportation Improvement Program 2020-2021 Edition**

**Revenue Source Budget Summaries for Supervisorial District 3**

CODE	SOURCE	ANNUAL BUDGET AMOUNTS (x \$1000)				
		PFY	20/21	21/22	FFY	TOTAL
120	Highway Bridge Replacement & Rehabilitation HBRR	104	508	185		797
121	HBRR - Identified/Unfunded		99	421	8,017	8,537
221	Gas Tax/HUTA	1,333	3,003	4,241	390	8,967
223	Gas Tax/SB-1	1,799	18,944	10,229	16,069	47,041
240	SB 821 (Local Transportation Funds)	249	113	290		652
300	Measure A/Western	1,338	6,019	1,813		9,170
328	Combined Improvement Fund	465	1,661	869		2,995
330	Community Development Block Grant (CDBG)		490			490
345	TUMF - Southwest zone (WRCOG)			2,762	785	3,547
369	West County DIF Signal Mitigation Fund	736	990			1,726
427	Menifee R & B Benefit District	434	15	15	234	698
430	Southwest Area R & B Benefit District	1,156	21	21	4,651	5,849
470	CFD 07-2 Clinton Keith Rd	832	12,033	18,535		31,400
600	Developer Contributions	177	548	832	993	2,550
602	Developer In-Lieu Funds			767		767
639	DIF AP19 Maj. Imp. Fnd- Southwest Area			88	9	97
722	City of Temecula				56	56
990	Miscellaneous		94			94
<b>Grand Totals:</b>		<b>8,623</b>	<b>44,538</b>	<b>41,068</b>	<b>31,204</b>	<b>125,433</b>





*Supervisory District 4*





Supervisorial District: 4

NAME LIMITS	LENGTH	EW/PW	MD CT PL RW	PROJECT# RD BK PG ROAD NBR LEAD AGCY LRGR PROJ	FUND SOURCE	FUND SOURCE AMOUNT (x\$1000)	FISCAL YEAR COST (x \$1000)			
							D=Design		E=Environmental	
							C=Construction		R=Right-of-way Acquisition	
DESCRIPTION (Comments)							PFY	20/21	21/22	FFY
<b>06th Ave</b> W Lovekin Blvd 0.75 mi to Lovekin Blvd 0.75 miles 26 ft/ 26 ft Resurf AC paved road	20 C Y N	D10068 260 S4481A RCTD	223 <b>Total:</b>	437 437	D E C					48 3 386
<b>06th Ave</b> W De Frain Blvd 2.01mi to W De Frain Blvd 0.24mi 1.77 miles 13 ft/ 13 ft Resurf AC paved road Seek co-op with City of Blythe.	20 C Y N	D10069 260 S4481A RCTD	223 <b>Total:</b>	575 575	D E C					63 4 508
<b>10th Ave</b> W Arrowhead Blvd .61mi to De Frain Blvd 1.61 miles 25 ft/ 25 ft Resurf AC paved road	20 C Y N	D10070 260 S4513A RCTD	223 <b>Total:</b>	868 868	D E C					96 6 766
<b>11th Ave</b> Neighbours Blvd to Arrowhead Blvd 1.01 miles 22 ft/ 22 ft Resurf RMS paved road	20 DL N N	D00053 260 M4189 RCTD	223 <b>Total:</b>	200 200	D E C			1 1 198		
<b>14th Ave</b> Stephenson Blvd to SH 78 0.72 miles 27 ft/ 27 ft Resurf RMS paved road	20 DL N N	D00054 260 S4231A RCTD	223 <b>Total:</b>	176 176	D E C				1 1 174	
<b>18th Ave</b> W'ly Langlois Rd .12mi to E'ly Langlois Rd .06mi 0.18 miles 30 ft/ 30 ft Resurf AC paved road	18 C Y N	C90048 174 M6362 RCTD	223 <b>Total:</b>	204 204	D E C	38 1 145		20		
<b>22nd Ave</b> Keim Blvd to Buck Blvd 0.51 miles 24 ft/ 24 ft Reconst RMS paved road	20 DL N N	C80039 265 S4547B RCTD	310 <b>Total:</b>	381 381	D E C			1 1 379		
<b>3rd, 4th, 5th, 7th, Home Av, Frank Valdovino Rd</b> various roads 1.22 miles 0 ft/ 0 ft Reconst AC paved road	19 C Y N	D00103 230A RCTD	223 <b>Total:</b>	5,295 5,295	D E R C					493 1 218 4,583
<b>42nd Ave</b> Washington St to Glass Dr 2.00 miles 60 ft/ 60 ft Resurf AC paved road	19 C Y N	D10055 207B S6078A RCTD	223 <b>Total:</b>	1,800 1,800	D E C					200 13 1,587
<b>42nd Ave</b> Adams St 0.00 miles 0 ft/ 0 ft Install Traffic Signal	19 C Y N	C80075 207B S6078A RCTD	370 <b>Total:</b>	724 724	D E C	131 1 505		87		



Supervisorial District: 4

NAME LIMITS	LENGTH	EW/PW	MD CT PL RW	PROJECT# RD BK PG ROAD NBR LEAD AGCY LRGR PROJ	FUND SOURCE	FUND SOURCE AMOUNT (x\$1000)	FISCAL YEAR COST (x \$1000)			
							D=Design C=Construction PFY=Previous Fiscal Year	E=Environmental R=Right-of-way Acquisition FFY=Future Fiscal Year	20/21	21/22
<b>48th Ave</b> Van Buren St to Dillon Rd 0.25 miles 40 ft/ 118 ft Widen AC paved road to 4 lanes	19 C Y Y	C70040 213A S4222 RCTD	340 343 <b>Total:</b>	600 4,940 5,540	D E R C	356 298	316 10 75 4,485	340 343	Transportation Uniform Mitigation Fee (CVAG) TUMF - Identified/Unfunded	
<b>48th Ave Reimbursement</b> Van Buren St to Dillon Rd 0.00 miles 0 ft/ 0 ft Reimburse CVAG for County's cost share for project C70040 as approved by Board item #3.41 on 6-20-2017.	19 C N N	C80050 213A S4222 RCTD	221 602 <b>Total:</b>	520 173 693	C	75 602	618 Developer In-Lieu Funds			
<b>52nd Ave</b> Monroe St to Van Buren 2.00 miles 28 ft/ 28 ft Resurf AC paved road Co-op with City of Coachella and Indio	19 C Y N	D00065 218 S4209C RCTD	223 707 711 <b>Total:</b>	1,112 486 977 2,575	D E C	70 2	218 10 2,275	223 Gas Tax/SB-1 707 City of Coachella 711 City of Indio		
<b>54th Ave</b> Fillmore St to Pierce St 1.00 miles 24 ft/ 24 ft Reconst AC paved road	19 DL N N	D10042 220 S4208D RCTD	223 <b>Total:</b>	252 252	D E C		1 1 250	223 Gas Tax/SB-1		
<b>59th Ave</b> Polk St to Fillmore St 0.99 miles 23 ft/ 23 ft Reconst AC paved road	19 DL N N	C90056 223 M4648 RCTD	221 223 <b>Total:</b>	12 583 595	D E C	12	1 1 581	221 Gas Tax/HUTA 223 Gas Tax/SB-1		
<b>60th Ave</b> Polk St to Fillmore St 1.00 miles 26 ft/ 26 ft Resurf RMS paved road	19 DL N N	C90040 223 S4591B RCTD	310 <b>Total:</b>	358 358	D E C		1 1 356	310 District IV Funds		
<b>62nd Ave</b> Grapefruit Blvd 0.00 miles 22 ft/ 44 ft Install Traffic Signal and widen pavement at U.P.R.R. x-ing	19 C Y N	C30084 230 S4490C RCTD	134 370 638 <b>Total:</b>	1,222 1,357 697 3,276	D E R C	505 175 75 852	1,669	134 HSIP - Highway Safety Improvement Program 370 East County DIF Signal Mitigation Fund 638 DIF AP18 Maj. Imp. Fnd- Coachella Eastern Area		
<b>64th Ave</b> Grapefruit Blvd to SW'ly Grapefruit Blvd 0.52 miles 25 ft/ 25 ft Reconst AC paved road	19 DL N N	D10044 230 S4488A RCTD	223 <b>Total:</b>	218 218	D E C		1 1 216	223 Gas Tax/SB-1		
<b>66th Ave Grade Separation</b> SR 111 to Dale Kiler Rd 0.90 miles 0 ft/ 0 ft Const bridge over UP Railroad & SR 111	19 C Y Y	B80664 230A S4492C RCTD	101 108 115 190 217 223 340 602 638 833 <b>Total:</b>	1,712 12,110 6,130 6,240 10,359 5,595 16,964 214 1,439 5,297 66,060	D E R C	5,418 2,211 2,383 7,499	46 5 196 31,060 12,825 4,417	101 State Exchange Funds 108 STP - Discretionary 115 STIP Funds - Federal 190 Federal Highway Administration (FHWA) 217 Prop. 1B - Trade Corridor Improv. Funds 223 Gas Tax/SB-1 340 Transportation Uniform Mitigation Fee (CVAG) 602 Developer In-Lieu Funds 638 DIF AP18 Maj. Imp. Fnd- Coachella Eastern Area 833 Coachella Valley Water Dist.		





Supervisorial District: 4

NAME LIMITS	LENGTH	EW/PW	MD CT PL RW	PROJECT# RD BK PG ROAD NBR LEAD AGCY LRGR PROJ	FUND SOURCE	FUND SOURCE AMOUNT (x\$1000)	FISCAL YEAR COST (x \$1000)				
							PFY	20/21	21/22	FFY	
D=Design C=Construction PFY=Previous Fiscal Year E=Environmental R=Right-of-way Acquisition FFY=Future Fiscal Year											
<b>6th St</b>			19	D00102	223	776					73
Lincoln St to Coahuilla St			C	230A	<b>Total:</b>	776	<b>D</b>				1
0.17 miles	13 ft/ 32 ft		Y	M4483			<b>E</b>				32
Reconst AC paved road			N	RCTD			<b>R</b>				670
							<b>C</b>	223	Gas Tax/SB-1		
<b>70th Ave</b>			19	D10056	223	2,767	<b>D</b>				306
Hammond Rd to Windward Dr			C	236	<b>Total:</b>	2,767	<b>E</b>				20
4.70 miles	26 ft/ 26 ft		Y	S4465C			<b>R</b>				2,441
Resurf AC paved road			N	RCTD			<b>C</b>	223	Gas Tax/SB-1		
<b>Airport Blvd Bridge</b>			19	D00100	221	77	<b>D</b>	39	115		
SR-111			C	223A	833	77	<b>E</b>				
0.00 miles	0 ft/ 0 ft		N	S4211C	<b>Total:</b>	154	<b>R</b>	221	Gas Tax/HUTA		
Study of CVWD improvement impacts			N	RCTD			<b>C</b>	833	Coachella Valley Water Dist.		
Co-op w/CVWD.											
<b>Airport Blvd Bridge</b>			19	C40065	120	1,202	<b>D</b>	429	1,275	625	275
Orange St to Desert Cactus Dr			C	223A	121	12,746	<b>E</b>	13	460	285	
0.16 miles	26 ft/ 72 ft		Y	S4211C	221	387	<b>R</b>				600
Replace bridge over Whitewater River			Y	RCTD	999	3,014	<b>C</b>				13,387
Half in the City of Coachella.					<b>Total:</b>	17,349		120	Highway Bridge Replacement & Rehabilitation HB		
								121	HBRR - Identified/Unfunded		
								221	Gas Tax/HUTA		
								999	Unfunded		
<b>Aurora Rd</b>			18	C90049	223	89	<b>D</b>	46			
Langlois Rd to W'ly Langlois Rd .62mi			C	174	301	381	<b>E</b>	1			
0.62 miles	27 ft/ 27 ft		Y	M6999	<b>Total:</b>	470	<b>C</b>	378	45		
Resurf AC paved road			N	RCTD				223	Gas Tax/SB-1		
								301	Measure A/Coachella Valley		
<b>Bennett Rd</b>			18	D10071	223	660	<b>D</b>				73
S'ly Dillon Rd 1.12 mi to Dillon Rd			C	174	<b>Total:</b>	660	<b>E</b>				5
1.12 miles	24 ft/ 24 ft		Y	S4063			<b>R</b>				582
Resurf AC paved road			N	RCTD			<b>C</b>	223	Gas Tax/SB-1		
<b>Bridge Preventive Maintenance</b>			19	C40066	120	643	<b>D</b>	463	190	166	
21 various locations			C		121	4,519	<b>E</b>	139	120	84	
0.00 miles	0 ft/ 0 ft		Y		221	668	<b>C</b>			4,668	
Perform maintenance on County bridges			N	RCTD	<b>Total:</b>	5,830		120	Highway Bridge Replacement & Rehabilitation HB		
predominantly in east county area.								121	HBRR - Identified/Unfunded		
								221	Gas Tax/HUTA		
<b>Bubbling Wells Rd</b>			18	C30055	221	83	<b>D</b>	131	19		
Dillon Rd to Camino Campanero			C	171	223	1,215	<b>E</b>		1		
0.99 miles	52 ft/ 52 ft		N	M4080	301	258	<b>C</b>				1,405
Resurf AC paved road			N	RCTD	<b>Total:</b>	1,556		221	Gas Tax/HUTA		
								223	Gas Tax/SB-1		
								301	Measure A/Coachella Valley		
<b>Bubbling Wells Rd</b>			18	D10072	223	804	<b>D</b>				89
20th Ave to Dillon Rd			C	173	<b>Total:</b>	804	<b>E</b>				5
1.49 miles	24 ft/ 24 ft		Y	M4080			<b>R</b>				710
Resurf AC paved road			N	RCTD			<b>C</b>	223	Gas Tax/SB-1		
<b>Buchanan St</b>			19	D10043	223	235	<b>D</b>				1
60th Ave to 58th Ave			DL	224	<b>Total:</b>	235	<b>E</b>				1
1.01 miles	26 ft/ 26 ft		N	S4081B			<b>R</b>				233
Resurf AC paved road			N	RCTD			<b>C</b>	223	Gas Tax/SB-1		



Supervisorial District: 4

NAME LIMITS	LENGTH	EW/PW	MD CT PL RW	PROJECT# RD BK PG ROAD NBR LEAD AGCY LRGR PROJ	FUND SOURCE	FUND SOURCE AMOUNT (x\$1000)	FISCAL YEAR COST (x \$1000)			
							PFY	20/21	21/22	FFY
<b>Buck Blvd</b> 25th Ave to 24th Ave 0.49 miles 24 ft/ 24 ft Resurf RMS paved road	20 DL N N	C80040 265 M4082 RCTD	310 <b>Total:</b>	108 108	D E C	24	1 1 82			310 District IV Funds
<b>Calhoun St</b> 54th Ave to N'Ily 52nd Ave 0.12 mi 1.12 miles 24 ft/ 24 ft Reconst AC paved road Coordinate with City of Coachella for their road segment.	19 C Y N	C90012 218 M4089A RCTD	223 301 <b>Total:</b>	416 401 817	D E C	50 10	10 5 742			223 Gas Tax/SB-1 301 Measure A/Coachella Valley
<b>Camino Aventura</b> Bubbling Wells Rd to E'Ily 0.25 mi 0.25 miles 61 ft/ 61 ft Resurf AC paved road	18 C N N	C30056 171 S4747B RCTD	221 223 <b>Total:</b>	42 817 859	D E C	91	41 7 720			221 Gas Tax/HUTA 223 Gas Tax/SB-1
<b>Carver Tract Sidewalks</b> Four locations 0.51 miles 34 ft/ 34 ft Const curb, gutter, and sidewalk on south side of Leyte Ave, north side of Corregidor Ave, north side of Lingayen Ave, and on west side of Luzon St.	19 C Y Y	D00020 213A M4315 RCTD	221 240 <b>Total:</b>	1,925 575 2,500	D E C	155 5	120 10 1,658		552	221 Gas Tax/HUTA 240 SB 821 (Local Transportation Funds)
<b>Carver Tract Sidewalks - Phase 2</b> various locations 0.00 miles 34 ft/ 34 ft Const curb, gutter and sidewalk	19 C Y Y	D00071 213A RCTD	221 999 <b>Total:</b>	1,000 2,775 3,775	D E R C	13	542 20 50			221 Gas Tax/HUTA 999 Unfunded
<b>Chip Seal of 4th District roads in FY20/21</b> various roads 76.05 miles 0 ft/ 0 ft Chip Seal See list of roads at end of district.	00 DL N N	D10004 RCTD	223 302 <b>Total:</b>	2,938 282 3,220	C		3,220			223 Gas Tax/SB-1 302 Measure A/Palo Verde
<b>Chip Seal of 4th District roads in FY21/22</b> various roads 53.43 miles 0 ft/ 0 ft Chip Seal See list of roads at end of district.	00 DL N N	D20004 RCTD	223 302 <b>Total:</b>	2,340 149 2,489	C				2,489	223 Gas Tax/SB-1 302 Measure A/Palo Verde
<b>Chuckwalla Vly Rd Bridge</b> Sutro Ditch 0.05 miles 27 ft/ 35 ft Bridge Replacement Replacement for State Bridge No. 56C0104.	20 C Y N	C40061 256 S8188 RCTD	120 121 999 <b>Total:</b>	553 2,254 777 3,584	D E R C	210 119	165 106	40 26		70 2,848 120 Highway Bridge Replacement & Rehabilitation HB 121 HBRR - Identified/Unfunded 999 Unfunded
<b>Chuckwalla Vly Rd Bridge</b> Acari Ditch 0.05 miles 28 ft/ 35 ft Bridge Replacement Replacement for State Bridge No. 56C0108.	20 C Y N	C40060 256 S8192 RCTD	120 121 999 <b>Total:</b>	540 2,132 814 3,486	D E R C	213 120	162 105	41 27		70 2,748 120 Highway Bridge Replacement & Rehabilitation HB 121 HBRR - Identified/Unfunded 999 Unfunded



Supervisorial District: 4

NAME LIMITS	LENGTH	EW/PW	MD CT PL RW	PROJECT# RD BK PG ROAD NBR LEAD AGCY LRGR PROJ	FUND SOURCE	FUND SOURCE AMOUNT (x\$1000)	FISCAL YEAR COST (x \$1000)					
							D=Design		E=Environmental			
							C=Construction		R=Right-of-way Acquisition			
DESCRIPTION (Comments)							PFY	20/21	21/22	FFY		
<b>Chuckwalla Vly Rd Bridge</b>			20	C50058	120	546	<b>D</b>	180	176	42		
Aztec Ditch			C	256	121	2,433	<b>E</b>	120	114	29		
0.20 miles	25 ft/	35 ft	Y	S8186	999	667	<b>R</b>				70	
Bridge Replacement			N	RCTD	<b>Total:</b>	3,646	<b>C</b>				2,915	
Replacement for State Bridge No. 56C0102.								120	Highway Bridge Replacement & Rehabilitation HB			
								121	HBRR - Identified/Unfunded			
								999	Unfunded			
<b>Chuckwalla Vly Rd Bridge</b>			20	C40062	120	553	<b>D</b>	208	165	40		
Tarantula Ditch			C	256	121	1,789	<b>E</b>	118	106	26		
0.05 miles	26 ft/	35 ft	Y	S8187	999	822	<b>R</b>				70	
Bridge Replacement			N	RCTD	<b>Total:</b>	3,164	<b>C</b>				2,431	
Replacement for State Bridge No. 56C0103.								120	Highway Bridge Replacement & Rehabilitation HB			
								121	HBRR - Identified/Unfunded			
								999	Unfunded			
<b>Clifton St</b>			18	C90050	223	176	<b>D</b>	36				
Langlois Rd to E'ly Langlois Rd .12mi			C	174	<b>Total:</b>	176	<b>E</b>	1				
0.12 miles	35 ft/	35 ft	Y	M6369			<b>C</b>	120	19			
Resurf AC paved road			N	RCTD				223	Gas Tax/SB-1			
<b>Corkill Rd</b>			18	C90051	223	612	<b>D</b>	49				
Dillon Rd to S'ly Dillon Rd 0.50 mi			C	174	<b>Total:</b>	612	<b>E</b>	1				
0.50 miles	24 ft/	24 ft	Y	S6797			<b>C</b>	497	65			
Resurf AC paved road			N	RCTD				223	Gas Tax/SB-1			
<b>Country Club Dr</b>			19	D10057	223	1,500	<b>D</b>				165	
Washington St to E'ly Adams St 1.25 mi			C	207A	<b>Total:</b>	1,500	<b>E</b>				11	
2.42 miles	35 ft/	35 ft	Y	S4221C			<b>C</b>				1,324	
Resurf AC paved road			N	RCTD				223	Gas Tax/SB-1			
<b>Curb Ramps of 4th District FY20/21</b>			00	D10014	223	73	<b>D</b>	9				
various locations			C		<b>Total:</b>	73	<b>E</b>					
0.00 miles	0 ft/	0 ft	Y				<b>C</b>	3	61			
Upgrade existing curb ramps to ADA standards.			N	RCTD				223	Gas Tax/SB-1			
<b>Curb Ramps of 4th District FY21/22</b>			00	D20014	223	78	<b>D</b>		6			
various locations			C		<b>Total:</b>	78	<b>E</b>		1			
0.00 miles	0 ft/	0 ft	Y				<b>C</b>	3	68			
Upgrade existing curb ramps to ADA standards.			N	RCTD				223	Gas Tax/SB-1			
<b>Datil Rd</b>			18	C90053	223	578	<b>D</b>	49				
Thelma Ave to San Miguelito Dr			C	183A	<b>Total:</b>	578	<b>E</b>	1				
0.45 miles	27 ft/	27 ft	Y	M4149			<b>C</b>	140	388			
Resurf AC paved road			N	RCTD				223	Gas Tax/SB-1			
<b>East County Traffic Signal Coordination</b>			18	C60054	370	54	<b>D</b>	9	15	15	15	
various locations			DL		<b>Total:</b>	54		370	East County DIF Signal Mitigation Fund			
0.00 miles	0 ft/	0 ft	Y									
Update timing of traffic signals to optimize traffic flow.			N	RCTD								
<b>Hammond Rd, 66th Ave, &amp; Date Palm St</b>			19	C80045	223	2,526	<b>D</b>	40	174	82		
2nd St to 2nd St			C	230A	<b>Total:</b>	2,526	<b>E</b>	2	31	29		
0.19 miles	32 ft/	32 ft	Y	S4257B			<b>R</b>		9	31		
Reconst AC paved road			N	RCTD			<b>C</b>			215	1,913	
								223	Gas Tax/SB-1			



Supervisorial District: 4

NAME LIMITS	LENGTH	EW/PW	MD CT PL RW	PROJECT# RD BK PG ROAD NBR LEAD AGCY LRGR PROJ	FUND SOURCE	FUND SOURCE AMOUNT (x\$1000)	FISCAL YEAR COST (x \$1000)				
							D=Design		E=Environmental		
							C=Construction		R=Right-of-way Acquisition		
DESCRIPTION (Comments)							PFY	20/21	21/22	FFY	
<b>Harrison St</b> 81st Ave to 54th Ave 14.98 miles 26 ft/ 26 ft Const centerline rumble strip, striping & signs See companion project C60070.1 San Timoteo Cyn Rd in Supv Dist 5.			19 C Y N	C60070 219 M9686 RCTD	134 221	497 65 <b>Total:</b> 562	<b>D</b> 62 <b>E</b> 9 <b>C</b> 491				
							134 HSIP - Highway Safety Improvement Program 221 Gas Tax/HUTA				
<b>Hobson Way</b> Florence Blvd West to .50 mi E De Frain Blvd 1.20 miles 15 ft/ 15 ft Resurf AC paved road Seek Co-op with City of Blythe			20 C Y N	D00075 260 S6886A RCTD	223 703	1,066 606 <b>Total:</b> 1,672	<b>D</b> 93 <b>E</b> 1 <b>C</b> 2 1,551		25		
							223 Gas Tax/SB-1 703 City of Blythe				
<b>Jackson St</b> 52nd Ave to 50th Ave 1.00 miles 54 ft/ 64 ft Widen to 4 lanes & install signals @ 50th, 51st & 52nd Avenues. City of Indio is the lead agency. Only County share of costs are shown.			19 C Y Y	D00012 218 S4276C CO IND	221 343 600	1,322 4,470 211 <b>Total:</b> 6,003	<b>D</b> 26 <b>E</b> 2 <b>R</b> 30 <b>C</b> 25	165	275	85	284 5,091
							221 Gas Tax/HUTA 343 TUMF - Identified/Unfunded 600 Developer Contributions				
<b>Jackson St Interchange</b> 0.00 miles 0 ft/ 0 ft Reconst & widen interchange in the City of Indio.			19 C Y N	C70049 RCTD	340 999	2,400 98,951 <b>Total:</b> 101,351	<b>D</b> 1,793 <b>E</b> 571 <b>R</b> 100 <b>C</b> 400	1,148	1,200	713	4,650 90,726
							340 Transportation Uniform Mitigation Fee (CVAG) 999 Unfunded				
<b>Jefferson St Interchange</b> I-10 0.00 miles 0 ft/ 0 ft Widen and modify interchange			19 C N N	B20388 208A RCTD	108 115 340	12,098 31,031 25,159 <b>Total:</b> 68,288	<b>D</b> 4,996 <b>E</b> 1,182 <b>R</b> 7,063 <b>C</b> 54,852 195				
							108 STP - Discretionary 115 STIP Funds - Federal 340 Transportation Uniform Mitigation Fee (CVAG)				
<b>Jefferson St Interchange Reimbursement</b> I-10 0.00 miles 0 ft/ 0 ft Reimburse CVAG for County's cost share for project B20388 as approved by Board item #3.27 on 10-28-2014.			19 C N N	C60064 208A RCTD	221	1,657 <b>Total:</b> 1,657	<b>C</b> 1,630 27				
							221 Gas Tax/HUTA				
<b>Keim Blvd</b> 20th Ave to 18th Ave 1.01 miles 25 ft/ 25 ft Resurf RMS paved road			20 DL N N	D00055 265 S4286C RCTD	223	227 <b>Total:</b> 227	<b>D</b> 1 <b>E</b> 1 <b>C</b> 225				
							223 Gas Tax/SB-1				
<b>Langlois Rd</b> Aurora Rd to Clifton St 0.50 miles 31 ft/ 31 ft Resurf AC paved road			18 C Y N	C90052 174 M6361 RCTD	223	448 <b>Total:</b> 448	<b>D</b> 65 <b>E</b> 1 <b>C</b> 337 45				
							223 Gas Tax/SB-1				
<b>Lemon Blossom Ln</b> 68th Ave to S'ly 68th Ave 0.49 mi 0.49 miles 24 ft/ 24 ft Resurf RMS paved road			19 DL N N	C90043 233 M9932 RCTD	310	108 <b>Total:</b> 108	<b>D</b> 1 <b>E</b> 1 <b>C</b> 106				
							310 District IV Funds				



Supervisorial District: 4

NAME LIMITS	LENGTH	EW/PW	MD CT PL RW	PROJECT# RD BK PG ROAD NBR LEAD AGCY LRGR PROJ	FUND SOURCE	FUND SOURCE AMOUNT (x\$1000)	FISCAL YEAR COST (x \$1000)					
							PFY	20/21	21/22	FFY		
<b>Lemon Blossom Ln</b> 66th Ave to 68th Ave 1.01 miles 26 ft/ 26 ft Resurf RMS paved road	19 DL N N	C90042 229 M9932 RCTD	223	237	<b>Total:</b>	237	<b>D</b> <b>E</b> <b>C</b>	1 1 235				
<b>Lincoln St</b> 5th St/Hammond Rd to 62nd Ave 1.78 miles 35 ft/ 35 ft Resurf AC paved road	19 C Y N	C10609 230 S4304B RCTD	215 223 301	65 3,232 26	<b>Total:</b>	3,323	<b>D</b> <b>E</b> <b>R</b> <b>C</b>	207 1 1 1	29 11 3,074			
<b>Long Cyn Rd</b> Dillon Rd to Nly Henderson Rd .63mi 1.37 miles 30 ft/ 30 ft Resurf AC paved road	18 C Y N	D00104 174A S4710 RCTD	223	1,526	<b>Total:</b>	1,526	<b>D</b> <b>E</b> <b>C</b>					180 14 1,332
<b>Lovekin Blvd</b> Seeley Ave to Blythe C L 0.83 miles 40 ft/ 40 ft Reconst AC paved road	20 C Y N	C10493 266 S4311B RCTD	221 223	1 1,596	<b>Total:</b>	1,597	<b>D</b> <b>E</b> <b>C</b>	116 1 1	12 1 1,467			
<b>Mecca ADA Ramp Upgrades</b> Community Wide 0.00 miles 0 ft/ 0 ft ADA Upgrades to Various Sidewalk Ramps	19 C Y N	C40052 230A RCTD	221 240	329 250	<b>Total:</b>	579	<b>D</b> <b>E</b> <b>C</b>	78 1 389	111			
<b>Mesa Dr</b> Bellwood Dr to Black Rock Rd/HobsonWy 0.23 miles 58 ft/ 58 ft Resurf AC paved road	20 C Y N	C10618 260A S4968 RCTD	215 223	3 906	<b>Total:</b>	909	<b>D</b> <b>E</b> <b>C</b>	119 1 777	12 1			
<b>Monroe St Interchange</b> I-10 0.00 miles 0 ft/ 0 ft Reconst & widen interchange in the City of Indio.	19 C Y N	C70048 RCTD	340 999	2,400 93,430	<b>Total:</b>	95,830	<b>D</b> <b>E</b> <b>R</b> <b>C</b>	1,533 739	1,145 83 100	1,200 400	980 5,150 84,500	
<b>Mountain View Rd</b> Dillon Rd to CL Desert Hot Springs 1.50 miles 26 ft/ 26 ft Resurf AC paved road Seek co-op with City of Desert Hot Springs	18 C Y N	D00109 174A S4458B RCTD	223	1,240	<b>Total:</b>	1,240	<b>D</b> <b>E</b> <b>C</b>	20 107 9	1,104			
<b>North Shore Area Resurf Group</b> 8 various roads 4.48 miles 0 ft/ 0 ft Resurf AC paved road See list of roads at end of district.	19 C Y N	D00073 236 RCTD	223	3,067	<b>Total:</b>	3,067	<b>D</b> <b>E</b> <b>C</b>	80 11 2,856	120			
<b>Orange St</b> Airport Blvd to S Airport Blvd .15 mi 0.15 miles 22 ft/ 22 ft Reconst AC paved road	19 DL N N	D10045 223A M4367 RCTD	223	57	<b>Total:</b>	57	<b>D</b> <b>E</b> <b>C</b>					1 1 55



Supervisorial District: 4

NAME LIMITS	LENGTH	EW/PW	MD CT PL RW	PROJECT# RD BK PG ROAD NBR LEAD AGCY LRGR PROJ	FUND SOURCE	FUND SOURCE AMOUNT (x\$1000)	FISCAL YEAR COST (x \$1000)			
							PFY	20/21	21/22	FFY
<b>Pierce St</b> Airport Blvd to 52nd Ave 1.97 miles 24 ft/ 24 ft Resurf AC paved road	19 DL N N	D10046 220 S4387C RCTD	223 <b>Total:</b>	535 535	D E C	223 Gas Tax/SB-1			1 1 533	
<b>Portola Ave I-10 Interchange</b> Between Monterey Av IC to Cook St IC 0.00 miles 0 ft/ 0 ft Const new interchange In the City of Palm Desert. City is reimbursing 25% of project costs to CVAG.	18 C Y Y	C30054 187 RCTD	108 340 999 <b>Total:</b>	1,275 72,100 30,837 104,212	D E R C	108 STP - Discretionary 340 Transportation Uniform Mitigation Fee (CVAG) 999 Unfunded	3,338 267 165	1,853 155	350 660 9,123 87,460	
<b>Ragsdale Rd</b> Eagle Mountain Rd to E SH-177 .93 mi 4.00 miles 28 ft/ 28 ft Resurf AC paved road	20 DL N N	D10047 255A S6745 RCTD	223 <b>Total:</b>	926 926	D E C	223 Gas Tax/SB-1			1 1 924	
<b>Ramon Rd</b> RR Bridge near I-10 0.00 miles 40 ft/ 40 ft Concrete slope paving	18 C Y N	D00072 187A S4176A RCTD	221 <b>Total:</b>	127 127	D E C	221 Gas Tax/HUTA		32 20 75		
<b>Ramon Rd</b> Varner Rd to Monterey Ave 0.75 miles 82 ft/ 82 ft Resurf AC paved road	18 C Y N	D00087 183A S4176B RCTD	223 <b>Total:</b>	2,879 2,879	D E C	223 Gas Tax/SB-1		53 1 1 9	2,688	
<b>Ramon Rd</b> San Miguelito Dr to Desert Moon Dr 0.35 miles 0 ft/ 0 ft Const sidewalk on south side	18 C Y Y	D00056 187B S4176B RCTD	221 999 <b>Total:</b>	80 916 996	D E R C	221 Gas Tax/HUTA 999 Unfunded		40 40	40 6 150 720	
<b>San Antonio St</b> Bubbling Wells Rd to Yerxa Rd 0.21 miles 25 ft/ 25 ft Resurf AC paved road	18 DL N N	C50038 171 M4413 RCTD	221 <b>Total:</b>	148 148	D E C	221 Gas Tax/HUTA		1 1 146		
<b>San Jacinto St</b> Bubbling Wells Rd to Yerxa Rd 0.21 miles 37 ft/ 37 ft Resurf AC paved road	18 DL N N	B80610 171 M4426 RCTD	221 <b>Total:</b>	224 224	D E C	221 Gas Tax/HUTA		1 1 222		
<b>San Tomas St</b> Bubbling Wells to Yerxa Rd 0.21 miles 25 ft/ 25 ft Resurf AC paved road	18 DL N N	D00052 171 M4439 RCTD	221 <b>Total:</b>	148 148	D E C	221 Gas Tax/HUTA		1 1 146		
<b>Sierra Del Sol</b> Ramon Rd to La Canada Way 0.24 miles 25 ft/ 25 ft Resurf AC paved road	18 C Y N	C90054 183A S4477 RCTD	223 <b>Total:</b>	385 385	D E C	223 Gas Tax/SB-1		45 1 87 252		



Supervisorial District: 4

NAME LIMITS	LENGTH	EW/PW	MD CT PL RW	PROJECT# RD BK PG ROAD NBR LEAD AGCY LRGR PROJ	FUND SOURCE	FUND SOURCE AMOUNT (x\$1000)	FISCAL YEAR COST (x \$1000)			
							D=Design	E=Environmental	C=Construction	R=Right-of-way Acquisition
DESCRIPTION (Comments )							PFY	20/21	21/22	FFY
<b>Slurry Seal of 4th District roads FY19/20</b>			00 C Y N	D00009		223 502 301 2,030 <b>Total:</b> 2,532	D 136 E 2 C 1,159	1,235		
various roads 5.51 miles 0 ft/ 0 ft Slurry Seal See list of roads at end of district.				RCTD			223 Gas Tax/SB-1 301 Measure A/Coachella Valley			
<b>Slurry Seal of 4th District roads FY20/21</b>			00 C Y N	D10009		223 359 301 1,051 <b>Total:</b> 1,410	D 50 E 1 C 1,357		2	
various roads 15.17 miles 0 ft/ 0 ft Slurry Seal See list of roads at end of district.				RCTD			223 Gas Tax/SB-1 301 Measure A/Coachella Valley			
<b>Slurry Seal of 4th District roads FY21/22</b>			00 C Y N	D20009		221 1,273 301 1,533 <b>Total:</b> 2,806	D E 136 C 3			2,667
various roads 32.16 miles 0 ft/ 0 ft Slurry Seal See list of roads at end of district.				RCTD			221 Gas Tax/HUTA 301 Measure A/Coachella Valley			
<b>Stephenson Blvd</b>			20 DL N N	C90044 265 M4499 RCTD		221 174 <b>Total:</b> 174	D E C			1 1 172
S 14th Ave .74 mi to 14th Ave 0.74 miles 26 ft/ 26 ft Resurf RMS paved road							221 Gas Tax/HUTA			
<b>Stephenson Blvd</b>			20 DL N N	C90045 265 S4499C RCTD		221 113 <b>Total:</b> 113	D E C			1 1 111
Seeley Ave to N Seely Ave .50 mi 0.50 miles 25 ft/ 25 ft Resurf RMS paved road							221 Gas Tax/HUTA			
<b>Tarbutton Rd</b>			18 DL N N	C50039 171 M4508 RCTD		221 89 <b>Total:</b> 89	D E C		1 1 87	
San Jacinto St to 626' N San Jacinto St 0.12 miles 26 ft/ 26 ft Resurf AC paved road							221 Gas Tax/HUTA			
<b>Thermal &amp; Oasis sidewalks &amp; trails</b>			19 C Y N	D00013 229 M4335 RCTD		156 5,994 221 527 256 850 <b>Total:</b> 7,371	D 150 E 70 C	240 160	325 92	170 6,164
various locations 14.00 miles 0 ft/ 10 ft Const paved sidewalks & trails along roadways Const Trails on 66th Ave, Pierce St, 74th Ave, and Harrison St. Const sidewalk on Middleton St.							156 Active Transportation Plan (ATP) - Federal 221 Gas Tax/HUTA 256 Active Transportation Plan (ATP) - State			
<b>Thousand Palms Canyon Rd</b>			18 C N N	A70394 205 S4534A RCTD		221 141 223 4,895 <b>Total:</b> 5,036	D 221 E 182 C	45 100 3,235		68 1,185
Ramon Rd/Washington St to Dillon Rd 4.21 miles 22 ft/ 26 ft Resurf AC paved road, widen paved shoulders							221 Gas Tax/HUTA 223 Gas Tax/SB-1			
<b>Van Buren St</b>			19 C N N	D00107 218 S4554C CO COA		223 120 <b>Total:</b> 120	D E 2 C 1		2 115	
55th Ave to 54th Ave 0.50 miles 26 ft/ 26 ft Resurf AC paved road City of Coachella is lead agency. Only County share of costs are shown.							223 Gas Tax/SB-1			





Supervisory District: 4

NAME LIMITS	LENGTH	EW/PW	MD CT PL RW	PROJECT# RD BK PG ROAD NBR LEAD AGCY LRGR PROJ	FUND SOURCE	FUND SOURCE AMOUNT (x\$1000)	FISCAL YEAR COST (x \$1000)			
							D=Design	E=Environmental	R=Right-of-way Acquisition	FFY=Future Fiscal Year
DESCRIPTION (Comments )							PFY	20/21	21/22	FFY
<b>Varner Rd</b> 38th Ave to Berkey Dr 1.84 miles 26 ft/ 28 ft Resurf AC paved road	18 C Y U	D00086 207 S4890C RCTD	223	2,250	<b>Total:</b> 2,250	D E C	50	145 1 2,054		223 Gas Tax/SB-1
<b>Varner Rd</b> Monterey Ave to .1mi SE Boca Chica Trl 0.56 miles 65 ft/ 65 ft Resurf AC paved road	18 C Y N	D00066 187 S4890C RCTD	223	1,340	<b>Total:</b> 1,340	D E C	50	100 1 1,189		223 Gas Tax/SB-1
<b>Varner Rd</b> .1mi SE Boca Chica Trl to Cook St 1.90 miles 23 ft/ 23 ft Resurf AC paved road	18 C Y N	D00085 187 S4890C RCTD	223	800	<b>Total:</b> 800	D E C	50 1	29 720		223 Gas Tax/SB-1
<b>Yerxa Rd</b> San Jacinto St to Desert Hot Springs C.L 0.12 miles 30 ft/ 30 ft Resurf AC paved road	18 DL N N	B80611 171 M4577 RCTD	221	113	<b>Total:</b> 113	D E C		1 1 111		221 Gas Tax/HUTA



PROJECT GROUPS	To	From	LENGTH	MD	ROAD #	ROAD BK PG	CONST ONLY (\$ X 1000)	TOTAL COST (\$ X 1000)
----------------	----	------	--------	----	--------	---------------	---------------------------	---------------------------

D1-0004 Chip Seal of 4th District Roads FY20/21 by Day Labor

10th St	Cholla Dr	West Dr	0.24	18	M6777	167A	10	10
12th St	Cholla Dr	West Dr	0.24	18	M4800	167A	11	11
Avenida Atezada	Camino Silvoso	929' N Camino Campesino	0.80	18	M4893	171	43	43
Avenida Descanso	Dillon Rd	Avenida Campanero	0.96	18	M4022	171	33	33
Avenida Florencita	Camino Aventura	Camino Campanero	0.48	18	M4868	171	26	26
Avenida Gracia	Camino Idilio	810' N Camino Idilio	0.15	18	M6126	171	8	8
Avenida Manzana	Dillon Rd	Camino Campenero	0.97	18	S4754B	171	51	51
Avenida Merced	Camino Silvoso	958' N Camino Campesino	0.61	18	M4891B	171	31	31
Avenida Mirola	Camino Silvoso	932' N Camino Campesino	0.81	18	M4892	171	43	43
Avenida Monteflora	Camino Idilio	Camino Campanero	0.73	18	M4866	171	39	39
Avenida Rambla	Camino Idilio	Camino Silvoso	1.55	18	M4894	171	83	83
Camino Aventura	Palm Dr	Bubbling Wells Rd	0.98	18	S4747B	171	45	45
Camino Campesino	Bubbling Wells Rd	Avenida Merced	1.40	18	M4812	171	90	90
Camino Idilio	Palm Dr	Bubbling Wells Rd	0.98	18	M4116B	171	48	48
Camino Silvoso	Carlos St	Bubbling Wells Rd	0.24	18	M4938	171	13	13
Carlos St	Dillon Rd	Camino Silvoso	0.04	18	M4939	171	2	2
Via Corto	Dillon Rd	Via Corto West	0.07	18	M6631	171	3	3
Via Corto E	Via Corto	Camino Aventura	0.43	18	M4558	171	21	21
Via Corto W	Via Corto	Camino Aventura	0.44	18	M6630	171	21	21
Via El Rancho	Camino Idilio	Camino Aventura	0.24	18	M4748	171	13	13
Via Montana	Via Quedo	Camino Campanero	0.94	18	M4753	171	50	50
Via Quedo	Dillon Rd	Camino Campanero	0.81	18	M4752	171	40	40
Via Vista	Via Quedo	Camino Campanero	0.94	18	M4751	171	49	49
70th Ave	Fillmore St	Harrison St	0.99	19	S4465A	233	41	41
72nd Ave	Polk Ave	Lopez Rd	1.99	19	S4470B	234	74	74
73rd Ave	Harrison St	Pierce St	1.23	19	M4473	234	47	47
74th Ave	Harrison St	679' W Polk St	1.13	19	S4469	233	46	46
77th Ave	Fillmore St	Harrison St	0.96	19	M4471	241	39	39
78th Ave	SH-86	Fillmore St	0.99	19	S4920	241	37	37
Access Rd	Vander Veer Rd	Desert Beach Dr	0.55	19	M6122	236B	26	26
Cammie Cir	Palm Island Dr	142' W Palm Island Dr	0.02	19	M6837	236	1	1
Cinna Cir	Palm Island Dr	148' W Palm Island Dr	0.02	19	M6836	236	1	1
Colfax St	71st St	SH-111	0.65	19	M4134A	235	22	22
Corvina Dr	Vander Veer Rd	Desert Beach Dr	0.41	19	M6124	236B	21	21
Desert Beach Dr	SH-111	Sea View Dr	0.19	19	M6121	236B	10	10
Desertaire Dr	2317' S Parkside Dr	Parkside Dr	0.43	19	M6530	245	17	17
Fillmore St	70th Ave	78th Ave	4.26	19	S4213A	233	163	163
Garfield St	66th Ave	68th Ave	1.01	19	S4241B	231	38	38
Grant St	Hammond Rd	70th Ave	3.28	19	S4251B	235	128	128
Hammond Rd	70th Ave	66th Ave	3.48	19	S4257A	235	129	129
Hayes St	68th Ave	71st Ave	3.42	19	S4261A	235	124	124
Jerome Way	Palm Island Dr	241' W Palm Island Dr	0.04	19	M6838	236	2	2
Johnson St	SH-111	70th Ave	0.95	19	S4280B	235	36	36

PROJECT GROUPS	To	From	LENGTH	MD	ROAD #	ROAD BK PG	CONST ONLY (\$ X 1000)	TOTAL COST (\$ X 1000)
----------------	----	------	--------	----	--------	------------	------------------------	------------------------

D1-0004 Chip Seal of 4th District Roads FY20/21 (Cont.) by Day Labor

Marina Dr	Sea View Dr	SH-111	0.13	19	M6120	236B	7	7
Mecca Ave	Tripoli Dr	SH-111	0.26	19	S4597	236B	10	10
National Ave	Johnson St	Grant St	1.00	19	M4352	231	39	39
Palm Island Dr	1780' S SH-111	SH-111	0.33	19	M6834	236	18	18
Parkside Dr	SH-111	Desertaire Dr	1.74	19	S6204	245	73	73
Polk St	76th Ave	70th Ave	3.30	19	S4392A	233	131	131
Sea Breeze Dr	Via Mirage	Desertaire Dr	0.56	19	M6531	245	21	21
Sea View Dr	Vander Veer Rd	Desert Beach Dr	0.29	19	M6123	236B	15	15
Sheila Cir	Palm Island Dr	147' W Palm Island Dr	0.02	19	M6835	236	1	1
Vander Veer Rd	Sea View Dr	SH-111	0.23	19	M6119	236B	6	6
Via Mirage	628' S Parkside Dr	Parkside Dr	0.11	19	M6527	245	4	4
Via Ocotillo	1678' S Parkside Dr	Parkside Dr	0.31	19	M6529	245	12	12
Via Verbena	Sea Breeze Dr	Parkside Dr	0.15	19	M6528	245	6	6
02nd Ave	SH-95	3086' E SH-95	0.58	20	S4451A	261	21	21
22nd Ave	Keim Blvd	Buck Blvd	0.50	20	S4547B	265	18	18
28th Ave	Rannells Blvd	Lovekin Blvd	3.80	20	S4544B	267	152	152
Arrowhead Blvd	32nd Ave	28th Ave	3.01	20	S4013A	267	115	115
Bellwood Dr	Mesa Dr	Olive Dr	0.10	20	M6800	257A	4	4
Blythe Way	Monroe Dr	Mesa Dr	0.99	20	M6317	260A	37	37
Buck Blvd	25th Ave	24th Ave	0.49	20	M4082	265	18	18
Chuckwalla Valley Rd	SE Corn Springs Rd	W Graham Pass Rd	2.32	20	S6720	256	97	97
Citrus Dr	Green St	S Blythe Way	0.18	20	M6321	260A	6	6
Cottonwood Dr	Blythe Way	515' NW Blythe Way	0.09	20	M10567A	257A	4	4
De Frain Blvd	18th Ave	28th Ave	6.58	20	S4154A	265A	267	267
Eureka Dr	Orchard Dr	Park Dr	0.20	20	M10566A	257A	8	8
Evergreen Dr	Bellwood Dr	715' SW Bellwood Dr	0.13	20	M10575A	257A	5	5
Green St	Mesa Dr	Citrus Dr	0.51	20	M6322	260A	28	28
Hobson Way	Mesa Dr	E Mesa Dr	2.02	20	S6886C	260A	98	98
Lemon Dr	Blythe Way	735' N Blythe Way	0.13	20	M6319	260A	7	7
Lime Dr	Blythe Way	291' S Blythe Way	0.05	20	M6320	260A	3	3
Maple Dr	Pallowalla Dr	Mesa Dr	0.21	20	M10572A	257A	8	8
Mesa Dr	I-10	Blythe Way	0.44	20	S4968	260A	24	24
Olive Dr	Bellwood Dr	Maple Dr	0.18	20	M10573A	257A	7	7
Orange Dr	130' N Green St	250' S Blythe Way	0.17	20	M6318	260A	9	9
Orchard Ln	Pallowalla Dr	Roses Rd	0.12	20	M10569A	257A	5	5
Palowalla Dr	Bellwood Dr	Orchard Ln	0.27	20	M10574A	257A	11	11
Palowalla Rd	Citrus Dr	Pallowalla Dr	0.83	20	M6316	260A	46	46
Park Dr	Maple Dr	Blythe Way	0.19	20	M10565A	257A	8	8
Pepper Dr	Olive Dr	Mesa Dr	0.10	20	M10571A	257A	4	4
Rannells Blvd	22nd Ave	20th Ave	0.99	20	S4401C	265	39	39
Roses Rd	Orchard Dr	Blythe Way	0.15	20	M10568A	257A	5	5
Stephenson Blvd	14th Ave	Seeley Ave	1.24	20	M4499	265	48	48
<b>TOTALS</b>			<b>76.05</b>				<b>3220</b>	<b>3220</b>

PROJECT GROUPS	To	From	LENGTH	MD	ROAD #	ROAD BK PG	CONST ONLY (\$ X 1000)	TOTAL COST (\$ X 1000)
----------------	----	------	--------	----	--------	---------------	---------------------------	---------------------------

D2-0004 Chip Seal of 4th District Roads FY21/22 by Day Labor

Barrel Cactus Dr	Paint Brush Trl	Sagebrush Trl	0.28	18	M11057A	173	5	5
Broken Arrow Ln	Paint Brush Trl	Sagebrush Trl	0.35	18	M11047A	173	6	6
Buckboard Ln	Paint Brush Trl	Sagebrush Trl	0.39	18	M11048A	173	7	7
Cactus Apple Dr	Prickly Pear Trl	Sagebrush Trl	0.13	18	M11058A	173	2	2
Chuckwalla Trl	Ocotillo Trl	Club House Dr	0.64	18	M11061A	173	11	11
Club House Dr	Mountain View Rd	Prickly Pear Trl	0.34	18	M11053A	173	11	11
Cottonwood Dr	20th Ave	Club House Dr	0.44	18	M11059A	173	15	15
Dillon Rd	Bennett Rd	Palm Dr	5.36	18	S4163D	174A	270	270
El Serape Trl	160' E Paint Brush Trl	Bubbling Wells Rd	0.21	18	M11044A	173	9	9
El Sombrero Ln	Paint Brush Trl	Sagebrush Trl	0.26	18	M11049A	173	6	6
Hatchet Cactus Dr	White Sage Trl	Bubbling Wells Rd	0.27	18	M11054A	173	8	8
Long Canyon Rd	Paint Brush Trl	Sagebrush Trl	0.39	18	M11050A	173	7	7
Ocotillo Trl	Chuckwalla Trl	20th Ave	0.31	18	M11056A	173	5	5
Paint Brush Trl	20th Ave	Roundup Dr	0.36	18	M11046B	173	24	24
Pepper Tree Ln	Cottonwood Rd	White Sage Trl	0.32	18	M11055A	173	6	6
Prickly Pear Trl	20th Ave	Club House Dr	0.43	18	M11060A	173	15	15
Roundup Dr	Paint Brush Trl	Sagebrush Trl	0.20	18	M11052A	173	7	7
Sagebrush Trl	Roundup Dr	Hatchet Cactus Dr	0.33	18	M11045B	173	23	23
Tumbleweed Trl	Ocotillo Trl	Club House Dr	0.34	18	M11063A	173	11	11
White Sage Trl	Club House Dr	Paint Brush Trl	0.30	18	M11062A	173	11	11
Yaqui Ln	Paint Brush Trl	Sagebrush Trl	0.36	18	M11051A	173	6	6
54th Ave	Van Buren St	Monroe St	1.40	19	S4208B	218	77	77
66th Ave	Harrison St	Van Buren St	1.18	19	S4492A	229	38	38
68th Ave	1399' NW Vander Veer Rd	Vander Veer Rd	0.44	19	S6537	236A	16	16
69th Ave	Vander Veer Rd	1326' W Vander Veer Rd	0.43	19	M6551	236A	15	15
73rd Ave	845' E Windlass Dr	Windlass Dr	0.20	19	M6588	236B	7	7
Admiralty Way	1330' W Vander Veer Rd	Vander Veer Rd	0.73	19	M6541	236A	13	13
Agua Sal Cir	194' N 72nd Ave	72nd Ave	0.09	19	M6363	236B	2	2
Albatross Way	72nd Ave	Vander Veer Rd	0.25	19	M6232	236B	8	8
Anchor Cir	209' NW Schooner Way	Schooner Way	0.10	19	M6552	236A	2	2
Barnacle Dr	1032' S Rocky Point Dr	Rocky Point Dr	0.57	19	M6581	236B	10	10
Beachcomber Way	La Casa Way	Admiralty Way	0.30	19	M6549	236A	23	23
Beacon Dr	72nd Ave	Club View Dr	0.28	19	M6576	236B	23	23
Beam Dr	Pilot Dr	Galley Dr	0.42	19	M6586	236B	7	7
Bounty Ave	Vander Veer Rd	Windward Dr	0.17	19	M6556	236A	21	21
Cabana Cir	226' W Beachcomber Way	Beachcomber Way	0.11	19	M6546	236A	2	2
Captains Walk	Hallyard Dr	Spinnaker Way	0.33	19	M6539	236A	6	6
Club View Dr	Sea View Way	Windlass Dr	0.53	19	M6582	236B	62	62
Compass Dr	72nd Ave	Windlass Dr	0.44	19	M6569	236B	8	8
Conchella Dr	Flamingo Dr	Via Costa Brava	0.50	19	M6365	236A	18	18
Coral Reef Rd	Sea View Way	Vander Veer Rd	0.21	19	M6231	236B	21	21
Costa Mesa Dr	68th Ave	70th Ave	0.60	19	M6543	236A	54	54
Cutter Way	Beachcomber Way	Bounty Ave	0.28	19	M6555	236A	9	9

PROJECT GROUPS	To	From	LENGTH	MD	ROAD #	ROAD BK PG	CONST ONLY (\$ X 1000)	TOTAL COST (\$ X 1000)
----------------	----	------	--------	----	--------	---------------	---------------------------	---------------------------

D2-0004 Chip Seal of 4th District Roads FY21/22 (Cont.) by Day Labor

Dolphin Dr	Sea View Way	Vander Veer Rd	0.24	19	M6227	236A	22	22
Ebb Dr	Rocky Point Dr	Shoal Dr	0.29	19	M6577	236B	5	5
Fantail Dr	Sunfish Ln	Beacon Dr	0.34	19	M6580	236B	11	11
Flamingo Dr	Harbor Dr	Vander Veer Rd	0.39	19	M6226	236A	25	25
Galley Dr	Barnacle Dr	Outrigger Dr	0.22	19	M6574	236B	15	15
Granada Way	Beachcomber Way	Costa Mesa Dr	0.26	19	M6548	236A	8	8
Hallyard Dr	1235' N Regatta Dr	Regatta Dr	0.32	19	M6538	236A	11	11
Harbor Dr	Lookout Dr	Coral Reef	0.40	19	M6235	236A	30	30
Helm Cir	158' N Beacon Dr	Beacon Dr	0.07	19	M6575	236B	1	1
Jib Cir	235' W Beachcomber Way	Beachcomber Way	0.11	19	M6547	236A	2	2
La Casa Way	Cutter Way	Schooner Way	0.15	19	M6553	236A	5	5
Lighthouse Rd	Admiralty Way	Granada Way	0.30	19	M6550	236A	11	11
Lookout Dr	Sea View Way	Vander Veer Rd	0.43	19	M6225	236A	25	25
Miramar Dr	70th Ave	Bay Dr	1.11	19	M6234	236A	37	37
Neptune Dr	Flamingo Dr	Via Costa Brava	0.25	19	M6366	236A	20	20
North Shore Dr	Flamingo Dr	Via Costa Brava	0.46	19	M6364	236A	17	17
Outrigger Dr	Pilot Dr	73rd Ave	0.38	19	M6587	236B	12	12
Pilot Dr	Galley Dr	Windlass Dr	0.35	19	M6584	236B	12	12
Pleasant View Dr	Sea View Way	Vander Veer Rd	0.50	19	M6230	236B	20	20
Port Cir	531' N Barnacle Dr	Barnacle Dr	0.25	19	M6571	236B	5	5
Regatta Dr	Hallyard Dr	Spinnaker Way	0.32	19	M6540	236A	6	6
Rocky Point Dr	Ebb Dr	Club View Dr	0.60	19	M6570	236B	18	18
Sail Cir	237' E Lighthouse Rd	Lighthouse Rd	0.11	19	M6545	236A	2	2
Salton View Dr	Flamingo Dr	Via Costa Brava	0.50	19	M6367	236A	18	18
Schooner Way	69th Ave	La Casa Way	0.30	19	M6554	236A	11	11
Sea Gull Dr	Flamingo Dr	Via Costa Brava	0.30	19	M6368	236A	23	23
Seacrest Cir	197' NW Lighthouse Rd	Lighthouse Rd	0.09	19	M6544	236A	2	2
Seahorse Way	Port Cir	Barnacle Dr	0.29	19	M6572	236B	5	5
Seascape Ave	Vander Veer Rd	Windward Dr	0.66	19	M6558	236A	29	29
Shell Dr	Rocky Point Dr	Leeward Dr	0.57	19	M6579	236B	19	19
Shoal Dr	Rocky Point Dr	Beacon Dr	0.33	19	M6578	236B	11	11
Spar Cir	359' NW Galley Dr	Galley Dr	0.18	19	M6585	236B	3	3
Spinnaker Way	68th Ave	Admiralty Way	0.34	19	M6542	236A	11	11
Sunfish Ln	Shell Dr	Barnacle Dr	0.31	19	M6573	236B	6	6
Surfside Ave	Vander Veer Rd	Windward Dr	0.62	19	M6559	236A	29	29
Vander Veer Rd	68th Ave	70th Ave	0.99	19	S6119A	236A	35	35
Via Costa Brava	Sea View Way	Vander Veer Rd	0.22	19	M6228	236B	22	22
Windlass Dr	Compass Rd	73rd Ave	1.06	19	S6568	236B	19	19
Windward Dr	Bounty Ave	70th Ave	0.53	19	M6616	236A	9	9
Yawl Ave	Vander Veer Rd	Windward Dr	0.66	19	M6557	236A	29	29
11th Ave	Arrowhead Blvd	Neighbours Blvd	0.84	20	M4189	260	32	32
14th Ave	SH-78	Stephenson Blvd	0.62	20	S4231A	265	29	29
Eagle Mountain Rd	224' N Ragsdale Rd	31904' N Ragsdale Rd	7.63	20	M4650	255A	445	445

PROJECT GROUPS	To	From	LENGTH	MD	ROAD #	ROAD BK PG	CONST ONLY (\$ X 1000)	TOTAL COST (\$ X 1000)
----------------	----	------	--------	----	--------	---------------	---------------------------	---------------------------

**D2-0004 Chip Seal of 4th District Roads FY21/22 (Cont.)**

by Day Labor

Kaiser Rd	Tamarisk Rd	SH-177	5.88	20	S6357	251	438	438
Keim Blvd	18th Ave	20th Ave	1.09	20	S4286C	265	37	37
<b>TOTALS</b>			<b>53.43</b>				<b>2489</b>	<b>2489</b>

**D0-0073 North Shore Area Resurf Group**

Contract Construction

70th Ave	Windward Dr	Sea View Way	1.01	19	S4465D	236A	526	693
72nd Ave	Commerce St	Sea View Way	0.44	19	S4470C	236B	47	62
72nd Ave	Leeward Dr	Compass Dr	0.40	19	M4470	236B	261	343
Bay Dr	SH-111	72nd Ave	0.50	19	M6203	236B	495	652
Commerce St	Vander Veer Rd	72nd ave	0.09	19	S6233	236B	42	55
Parkside Dr	SH-111	500' E SH-111	0.09	19	S6204	236B	230	302
Sea View Way	72nd Ave	70th Ave	1.00	19	M6236	236A	522	686
Vander Veer Rd	Commerce St	70th Ave	0.95	19	S6119	236A	209	274
<b>TOTALS</b>			<b>4.48</b>				<b>2332</b>	<b>3067</b>

**D0-0009 Slurry Seal of 4th District Roads FY19/20**

Contract Construction

Calle Casita	Fairway Rd	Golden West Dr	0.14	18	M6660	174	40	107
Camino Mirasol Dr	Fairway Rd	Morningside Dr	0.13	18	M6880	174	47	50
Country Club Dr	El Segundo Way	S Country Club Dr / W	0.19	18	M6589	174	55	57
Country Club Dr	N Country Club Dr / E	Vista Cerro Dr	0.21	18	M6590	174	63	68
Crestview Dr	N Country Club Dr / W	Country Club Dr / E	0.39	18	M6592	174A	135	135
Crestwood Dr	Calle Casita	El Segundo Way	0.12	18	M6661	174	44	172
Desert Crest Ave	Dillon Rd	S Country Club Dr	0.27	18	M6599	174	182	182
East Lake Ct	Parkside Dr	235' E Parkside Dr	0.04	18	M6876	174	15	229
East Side Ct	Vista Cerro Dr	276' W Vista Cerro Dr	0.05	18	M6877	174	15	21
El Segundo Way	Crestwood Dr	Country Club Dr / W	0.12	18	M6662	174	40	40
Fairway Rd	Calle Casita	Camino Mirasol Dr	0.36	18	M6597	174	142	142
Golden West Dr	530' NW Calle Casita	485' SE Calle Casita	0.19	18	M6595	174	66	186
Greenway Ct	Fairway Rd	384' N Fairway Rd	0.07	18	M6601	174	15	82
Lakeside Ct	Fairway Rd	366' N Fairway Rd	0.07	18	M6602	174	25	25
Midpark Dr	N Country Club Dr	S Country Club Dr	0.51	18	M6593	174	182	182
Morningside Dr	436' SW Sunrise Rd	436' NE Sunrise Rd	0.17	18	M6596	174	55	225
N Country Club Dr	S Country Club Dr / W	S Country Club Dr / E	0.19	18	M6589	174	76	76
Parkside Dr	N Country Club Dr	S Country Club Dr	0.63	18	M6594	174	254	254
Poolside Dr	N Country Club Dr	S Country Club Dr	0.28	18	M6591	174	99	311
S Country Club Dr	N Country Club Dr / W	N Country Club Dr / E	0.19	18	M6590	174	80	122
Sunrise Rd	Fairway Rd	S Country Club Dr	0.28	18	M6600	174	114	114
Valley View Dr	Vista Cerro Dr	Camino Mirasol Dr	0.15	18	M6879	174	44	143
Vista Cerro Dr	Valley View Dr	Country Club Dr	0.11	18	M6878	174A	32	54
Vista Del Sol	Fairway Rd	S Country Club Dr	0.29	18	M6598	174	113	113

PROJECT GROUPS	To	From	LENGTH	MD	ROAD #	ROAD BK PG	CONST ONLY (\$ X 1000)	TOTAL COST (\$ X 1000)
<b>D0-0009 Slurry Seal of 4th District Roads FY19/20 (Cont.)</b>							Contract	Construction
Westwood Ct	Parkside Dr	143' W Parkside Dr	0.03	18	M6690	174	11	143
74th Ave	Harrison St	1730' E Harrison St	0.33	19	M4469	234	86	86
<b>TOTALS</b>			<b>5.51</b>				<b>2,030</b>	<b>2,532</b>
<b>D1-0009 Slurry Seal of 4th District Roads FY20/21</b>							Contract	Construction
30th Ave	Desert Park Dr	618' E Desert Moon Dr	0.23	18	M4767	183A	10	12
Arabian Ct	Desert Moon Dr	413' E Desert Moon Dr	0.07	18	M9742	183A	3	4
Bob Hope Dr	Dinah Shore Dr	Ramon Rd	1.06	18	S6802	186	61	75
Del Norte Way	Desert Park Dr	Desert Moon Dr	0.10	18	M4768D	183A	6	7
Desert Moon Dr	Ramon Rd	30th Ave	1.00	18	M6067B	183A	45	56
Desert Palm Dr	30th Ave	La Canada Way	0.74	18	M6066	183A	30	38
El Centro Way	Desert Park Dr	Desert Moon Dr	0.11	18	M4663	183A	5	6
Jack Clark Ct	Desert Moon Dr	413' E Desert Moon Dr	0.07	18	M9743	183A	3	4
La Canada Way	Desert Palm Dr	Desert Moon Dr	0.08	18	M4294B	183A	2	3
Ramon Rd	Monterey Ave	1000 Palms Canyon Rd	3.54	18	S4176B	205	236	236
Rio Del Sol Rd	367' N Varner Rd	Vista Chino	1.51	18	S4155	182A	68	82
Varner Rd	Cook St	38th Ave	1.75	18	S4890C	187	290	333
Washington St	Thousand Palms Canyon Rd	Varner Rd	4.91	18	S4562C	207A	417	554
<b>TOTALS</b>			<b>15.17</b>				<b>1176</b>	<b>1410</b>
<b>D2-0009 Slurry Seal of 4th District Roads FY21/22</b>							Contract	Construction
Arbol Rd	Ramon Rd	Haskell Rd	0.13	18	M9197	183A	2	210
Harry Oliver Trl	Haskell Rd	716' N Varner Rd	0.99	18	M4324	187A	12	12
Haskell Rd	Monterey Ave	Rosemary Ln	0.94	18	M6237	187A	12	1,126
Rosemary Ln	Ramon Rd	Haskell Rd	0.13	18	M4874A	183A	2	304
Airport Blvd	228' W Grapefruit Blvd	Polk St	1.38	19	S4211C	223A	18	22
Airport Blvd	228' W Grapefruit Blvd	Monroe St	3.29	19	S4211A	218	170	800
Grapefruit Blvd	62nd Ave	58th Ave	5.26	19	M9687A	230	246	246
Harrison St	82nd Ave	Kings Rd / W	7.67	19	M9686	233	647	647
Van Buren St	Manila Ave	48th Ave	0.26	19	S4554E	213A	3	3
Washington St	Hidden River Rd	Country Club Dr	3.82	19	S4562E	207B	49	49
Chuckwalla Valley Rd	Corn Springs Rd	6261' E Graham Pass Rd	3.56	20	S6720	257	909	909
Wileys Well Rd	15041' S I-10	10485' S I-10	4.73	20	S4571A	264	199	245
<b>TOTALS</b>			<b>32.16</b>				<b>2269</b>	<b>2806</b>



**Transportation Improvement Program 2020-2021 Edition**


**Revenue Source Budget Summaries for Supervisorial District 4**

CODE	SOURCE	ANNUAL BUDGET AMOUNTS (x \$1000)				
		PFY	20/21	21/22	FFY	TOTAL
101	State Exchange Funds	1,712				1,712
108	STP - Discretionary	13,191	7,814	2,227	2,251	25,483
115	STIP Funds - Federal	31,593	3,967	1,111	490	37,161
120	Highway Bridge Replacement & Rehabilitation HBRR	2,208	1,721	108		4,037
121	HBRR - Identified/Unfunded		162	5,041	20,670	25,873
134	HSIP - Highway Safety Improvement Program	598	1,121			1,719
156	Active Transportation Plan (ATP) - Federal				5,994	5,994
190	Federal Highway Administration (FHWA)	587	4,064	1,101	488	6,240
215	Proposition 1B (State bond funds- Local Roads)	68				68
217	Prop. 1B - Trade Corridor Improv. Funds	949	6,708	1,877	825	10,359
221	Gas Tax/HUTA	2,632	4,272	2,608	1,733	11,245
223	Gas Tax/SB-1	3,348	29,831	7,859	23,470	64,508
240	SB 821 (Local Transportation Funds)	234	447	144		825
256	Active Transportation Plan (ATP) - State	220	80	380	170	850
301	Measure A/Coachella Valley	1,348	2,541	1,533	258	5,680
302	Measure A/Palo Verde		282	149		431
310	District IV Funds	24	931			955
340	Transportation Uniform Mitigation Fee (CVAG)	45,139	5,891	2,593	66,000	119,623
343	TUMF - Identified/Unfunded	54	5,039	224	4,093	9,410
370	East County DIF Signal Mitigation Fund	1,716	389	15	15	2,135
600	Developer Contributions				211	211
602	Developer In-Lieu Funds		387			387
638	DIF AP18 Maj. Imp. Fnd- Coachella Eastern Area	1,439	697			2,136
703	City of Blythe		606			606
707	City of Coachella	8	478			486
711	City of Indio	9	968			977
833	Coachella Valley Water Dist.		1,654	3,484	236	5,374

**Grand Totals: 107,077 80,050 30,454 126,904 344,485**







*Supervisory District 5*





Supervisorial District: 5

NAME LIMITS	LENGTH	EW/PW	MD CT PL RW	PROJECT# RD BK PG ROAD NBR LEAD AGCY LRGR PROJ	FUND SOURCE	FUND SOURCE AMOUNT (x\$1000)	FISCAL YEAR COST (x \$1000)				
							D=Design		E=Environmental		
							C=Construction		R=Right-of-way Acquisition		
DESCRIPTION (Comments)							PFY	20/21	21/22	FFY	
<b>11th St</b> Gibson Ave to Lakeview Ave 1.04 miles 28 ft/ 28 ft Reconst AC paved road			14 DL N N	C90023 96 S5109 RCTD	223 <b>Total:</b>	831 831	<b>D</b> <b>E</b> <b>C</b>			1 1 829	
<b>Antelope Rd</b> Ellis Ave 0.00 miles 0 ft/ 0 ft Install Traffic Signal New TS to be built by developer.			14 C N N	B90952 103 S5012 DEVEL	369 <b>Total:</b>	235 235	<b>C</b>		235		
<b>Briggs Rd</b> McLaughlin Rd to SR 74 0.45 miles 48 ft/ 60 ft Widen eastside of road to add turning lane			14 C Y U	C60084 103B S1046B RCTD	369 602 999 <b>Total:</b>	52 154 254 460	<b>D</b> <b>C</b>	60	15	10 375	
<b>Broadway St</b> S'Iy Main St 0.10 mi to Ramona St 0.15 miles 40 ft/ 42 ft Construct Sidewalk across UPRR tracks			16 C Y Y	D00084 140A M4076 RCTD	221 999 <b>Total:</b>	370 1,760 2,130	<b>D</b> <b>E</b> <b>R</b> <b>C</b>	50	110 35 40	110 40	25 1,680
<b>Cabazon Area Sidewalks</b> Broadway St and to Carmen Ave 0.57 miles 33 ft/ 37 ft Const curb, gutter, and sidewalk on Broadway St: Carmen Ave to S'Iy Main St. Carmen Ave: Cabazon Elem. School to Almond St.			16 C Y Y	C80065 140A S4076 RCTD	221 256 <b>Total:</b>	180 1,070 1,250	<b>D</b> <b>R</b> <b>C</b>	242 10	25 185	788	
<b>Central Ave</b> Menifee Rd to W Rosary Ave .13 mi 0.63 miles 23 ft/ 23 ft Resurf AC paved road			14 C Y N	C90025 99C S5055 RCTD	223 <b>Total:</b>	431 431	<b>D</b> <b>E</b> <b>C</b>	2	41 6 268	114	
<b>Cherry Valley Blvd Interchange</b> I-10 0.00 miles 40 ft/ 0 ft Reconstruct & widen interchange in the City of Calimesa			16 C Y Y	C70038 87 RCTD	704 999 <b>Total:</b>	2,430 53,017 55,447	<b>D</b> <b>E</b> <b>R</b> <b>C</b>	807 992	871 1,060	1,400 167	1,400 6,800 41,950
<b>Chip Seal of 5th District roads in FY20/21</b> various roads 18.12 miles 0 ft/ 0 ft Chip Seal See list of roads at end of district.			00 DL N N	D10005 RCTD	221 <b>Total:</b>	789 789	<b>C</b>		789		
<b>Chip Seal of 5th District roads in FY21/22</b> various roads 17.46 miles 0 ft/ 0 ft Chip Seal See list of roads at end of district.			00 DL N N	D20005 RCTD	223 <b>Total:</b>	716 716	<b>C</b>			716	
<b>Cholla Rd</b> Tamarack Rd to Amethyst Dr 0.40 miles 0 ft/ 26 ft Const AC paved road			16 DL N N	D00091 142 RCTD	330 <b>Total:</b>	340 340	<b>D</b> <b>E</b> <b>C</b>	1 1		338	



Supervisorial District: 5

NAME LIMITS	LENGTH	EW/PW	MD CT PL RW	PROJECT# RD BK PG ROAD NBR LEAD AGCY LRGR PROJ	FUND SOURCE	FUND SOURCE AMOUNT (x\$1000)	FISCAL YEAR COST (x \$1000)			
							D=Design	E=Environmental	C=Construction	R=Right-of-way Acquisition
DESCRIPTION (Comments)							PFY	20/21	21/22	FFY
<b>Curb Ramps of 5th District FY20/21</b>			00	D10015		223				
various locations			C			<b>Total:</b>	D	6	2	
0.00 miles 0 ft/ 0 ft			Y			113	E			
Upgrade existing curb ramps to ADA standards.			N	RCTD			C	3	102	
								223	Gas Tax/SB-1	
<b>Curb Ramps of 5th District FY21/22</b>			00	D20015		223				
various locations			C			<b>Total:</b>	D		11	
0.00 miles 0 ft/ 0 ft			Y			135	E		1	
Upgrade existing curb ramps to ADA standards.			N	RCTD			C	4	119	
								223	Gas Tax/SB-1	
<b>El Nido Ave</b>			14	D00019		221				
Orange Ave to Placentia Ave			C	59		240	D	78	86	
0.50 miles 24 ft/ 38 ft			Y	M5112		<b>Total:</b>	E		1	
Const curb, gutter, and sidewalk on east side			Y	RCTD		1,342	R	15	40	
							C		400	722
								221	Gas Tax/HUTA	
								240	SB 821 (Local Transportation Funds)	
<b>Elm St</b>			16	C50087		221				
S'ly Carmen Ave 0.2 mi			C	140B		<b>Total:</b>	D	152		
0.00 miles 0 ft/ 44 ft			Y	M6841		608	E	8		
Const protective slab over MWD pipe and acquire road easement.			Y	RCTD			R	10		
							C		438	
								221	Gas Tax/HUTA	
<b>Fuller Ave</b>			16	D10048		223				
Orange St to Pine St			DL	140A		<b>Total:</b>	D			1
0.12 miles 22 ft/ 22 ft			N	M4564		77	E			1
Reconst AC paved road			N	RCTD			C			75
								223	Gas Tax/SB-1	
<b>Gilman Springs Rd, Phase 4A</b>			15	C20161		134				
SE'ly Alessandro 1.7mi to SE'ly Bridge St 1 mi			C	80		221	D	1,540	460	
4.30 miles 26 ft/ 40 ft			Y	S5924B		300	E	495	105	
Widen shoulders & add painted median			Y	RCTD		602	R		2,000	
						630	C			12,000
						<b>Total:</b>		134	HSIP - Highway Safety Improvement Program	
						16,600		221	Gas Tax/HUTA	
								300	Measure A/Western	
								602	Developer In-Lieu Funds	
								630	DIF AP10 Maj. Imp. Fnd- Upper San Jacinto Valle	
<b>Gilman Springs Rd, Phase 4B</b>			15	C80080		221				
SE'ly Bridge St 1 mi to SR-79			C	98		999	D	3		1,103
2.20 miles 32 ft/ 52 ft			Y	S5924A		<b>Total:</b>	E	29		606
Widen shoulders & add painted median			Y	RCTD		14,041	R			3,100
							C			9,200
								221	Gas Tax/HUTA	
								999	Unfunded	
<b>I-10 Bypass</b>			16	B70776		221				
Hathaway St @ Westward to Apache Trail			C	139		260	D	1,463	470	1,211
3.50 miles 0 ft/ 40 ft			Y			300	E	3,562	300	570
Const paved road south of I-10			Y	RCTD		343	R			668
Partly within the City of Banning.						347	C			8,925
						361				94,200
						640		221	Gas Tax/HUTA	
						999		260	SB 621 Indian Gaming Special Distribution Funds	
						<b>Total:</b>		300	Measure A/Western	
						113,569		343	TUMF - Identified/Unfunded	
								347	TUMF - Pass zone (WRCOG)	
								640	DIF AP20 Maj. Imp. Fnd- San Gorgonio Pass Area	
								999	Unfunded	
<b>I-10 Bypass/Garnet Ave Segment 4</b>			18	C30075		221				
Whitewater Ichg to Garnet Ave			C	145		999	D	55		95
1.90 miles 0 ft/ 34 ft			Y			<b>Total:</b>	E			450
Investigate for road construction and bridge over Whitewater River.			N	RCTD		600		221	Gas Tax/HUTA	
								999	Unfunded	



NAME LIMITS	LENGTH	EW/PW	MD CT PL RW	PROJECT# RD BK PG ROAD NBR LEAD AGCY LRGR PROJ	FUND SOURCE	FUND SOURCE AMOUNT (x\$1000)	FISCAL YEAR COST (x \$1000)				
							D=Design		E=Environmental		
							C=Construction		R=Right-of-way Acquisition		
DESCRIPTION (Comments)							PFY	20/21	21/22	FFY	
<b>I-10 Bypass/Tamarack Rd Seg 3</b>			18 C Y N	C30074 145 RCTD	221 999	99 402	<b>D</b> <b>E</b>	99			70 332
Haugen Lehmann Wy to Whitewater Cyn Rd 2.70 miles 0 ft/ 34 ft Investigate for road construction and bridge over Cottonwood Cyn Wash.					<b>Total:</b>	501	221 999	Gas Tax/HUTA Unfunded			
<b>Jonathan Ave</b>			16 DL N N	D00045 90 M4281 RCTD	223	750	<b>D</b> <b>E</b> <b>C</b>		1 1 748		
Brookside Ave to N'ly Brookside 1.12 miles 24 ft/ 24 ft Resurf AC paved road					<b>Total:</b>	750	223	Gas Tax/SB-1			
<b>Little Morongo Rd</b>			18 C Y N	D10074 167A S4347B RCTD	223	728	<b>D</b> <b>E</b> <b>C</b>				80 5 643
Mission Lakes Blvd to Augusta Ave 0.70 miles 31 ft/ 31 ft Resurf AC paved road Seek co-op with City of Desert Hot Springs.					<b>Total:</b>	728	223	Gas Tax/SB-1			
<b>Menifee Rd</b>			14 C Y N	C80068 99C S5252C RCTD	369	582	<b>D</b> <b>E</b> <b>R</b> <b>C</b>	100 1 5 5	15 1 5 450		
San Jacinto Ave 0.00 miles 0 ft/ 0 ft Install Traffic Signal					<b>Total:</b>	582	369	West County DIF Signal Mitigation Fund			
<b>Mesquite Rd</b>			16 DL N N	D00117 142 RCTD	221 330	41 175	<b>D</b> <b>E</b> <b>C</b>		11 1 204		
Tamarack Rd to Desert View Ave 0.23 miles 0 ft/ 26 ft Const AC paved road					<b>Total:</b>	216	221 330	Gas Tax/HUTA Community Development Block Grant (CDBG)			
<b>Mission Lakes Area Resurf Group</b>			18 C Y N	D10075 167A RCTD	223	1,768	<b>D</b> <b>E</b> <b>C</b>				195 13 1,560
26 various roads 5.32 miles 0 ft/ 0 ft Resurf AC paved road See list of roads at end of district.					<b>Total:</b>	1,768	223	Gas Tax/SB-1			
<b>Mission Lakes Blvd</b>			18 C Y N	D10073 167A S6897 RCTD	223	480	<b>D</b> <b>E</b> <b>C</b>				52 4 424
W Clubhouse Blvd .09mi to Little Morongo Rd 0.73 miles 19 ft/ 19 ft Resurf AC paved road Seek co-op with City of Desert Hot Springs.					<b>Total:</b>	480	223	Gas Tax/SB-1			
<b>Mountain View Ave</b>			16 DL N N	D10049 140A M4563 RCTD	223	76	<b>D</b> <b>E</b> <b>C</b>				1 1 74
Orange St to Pine St 0.12 miles 22 ft/ 22 ft Reconst AC paved road					<b>Total:</b>	76	223	Gas Tax/SB-1			
<b>North Indian Cyn Dr</b>			18 C Y N	C60089 172 M10211 RCTD	340 990	4,687 17	<b>D</b> <b>E</b> <b>R</b> <b>C</b>	522 208 442 915	20 2 2,595		
20th Ave to Dillon Rd 1.26 miles 40 ft/ 56 ft Widen to 4 lanes & Install signal @ Dillon Rd. in 2 phases. 1/4 in Palm Springs & 1/4 in Desert Hot Spgs. Cities S'ly 1/2 in Sup. Dist 4. County N 1/2 in Sup. Dist 5.					<b>Total:</b>	4,704	340 990	Transportation Uniform Mitigation Fee (CVAG) Miscellaneous			
<b>North Indian Cyn Dr Reimbursement</b>			18 C N N	C70029 172 RCTD	370 622	50 745	<b>C</b>		795		
20th Ave to Dillon Rd 0.00 miles 0 ft/ 0 ft Reimburse CVAG for County's cost share of Project C60089. DIF AP2 funds authorized by Board item 3.26 on 11-27-12.					<b>Total:</b>	795	370 622	East County DIF Signal Mitigation Fund DIF AP2 Maj. Imp. Fnd- Coachella West Area			



Supervisorial District: 5

NAME LIMITS	LENGTH	EW/PW	MD CT PL RW	PROJECT# RD BK PG ROAD NBR LEAD AGCY LRGR PROJ	FUND SOURCE	FUND SOURCE AMOUNT (x\$1000)	FISCAL YEAR COST (x \$1000)								
							PFY	20/21	21/22	FFY					
<b>Nuevo Rd Bridge</b> San Jacinto River 0.05 miles 30 ft/ 53 ft Reconstruct 2 lane bridge							14	C60092	120	925	<b>D</b>	64	620	400	250
							C	99A	121	5,307	<b>E</b>		360	130	75
							Y	S5285B	221	136	<b>R</b>				150
							U	RCTD	999	1,722	<b>C</b>				6,041
<b>Total:</b>								8,090	120						
									120 Highway Bridge Replacement & Rehabilitation HB						
									121 HBRR - Identified/Unfunded						
									221 Gas Tax/HUTA						
									999 Unfunded						
<b>Oak Glen Rd</b> Orchard St to S.B. County Line 2.11 miles 32 ft/ 32 ft Reconst AC paved road							16	B70735	221	87	<b>D</b>	105			90
							C	90A	223	1,950	<b>E</b>	2			10
							Y	S4356	<b>Total:</b>		2,037				1,830
							N	RCTD	221						
									223 Gas Tax/SB-1						
<b>Ocotillo Rd</b> Tamarack Rd to Desert View Ave 0.27 miles 0 ft/ 26 ft Const AC paved road							16	D00092	330	230	<b>D</b>	1			
							DL	142	<b>Total:</b>		230		228		
							N	RCTD	330						
									330 Community Development Block Grant (CDBG)						
<b>Pine St</b> Carmen Ave to S Carmen Ave .10 mi 0.10 miles 11 ft/ 11 ft Reconst AC paved road							16	D10050	223	33	<b>D</b>				1
							DL	140A	<b>Total:</b>		33				1
							N	M4565							31
							N	RCTD	223						
									223 Gas Tax/SB-1						
<b>Railroad Ave Bridge</b> Fornat Wash 0.05 miles 36 ft/ 35 ft Bridge Replacement Replacement for State Bridge No. 56C0099.							16	C40063	120	589	<b>D</b>	223	184	45	
							C	140B	121	2,185	<b>E</b>	125	96	24	
							Y	S8229	999	717	<b>R</b>				144
							N	RCTD	<b>Total:</b>		3,491				2,650
									120						
									121 Highway Bridge Replacement & Rehabilitation HB						
									121 HBRR - Identified/Unfunded						
									999 Unfunded						
<b>Railroad Ave Bridge</b> E. Channel Stubbe Wash 0.05 miles 36 ft/ 35 ft Bridge Replacement Replacement for State Bridge No. 56C0101.							16	C40064	120	601	<b>D</b>	214	191	45	
							C	140B	121	2,149	<b>E</b>	123	100	24	
							Y	M8216	999	971	<b>R</b>				118
							N	RCTD	<b>Total:</b>		3,721				2,906
									120						
									120 Highway Bridge Replacement & Rehabilitation HB						
									121 HBRR - Identified/Unfunded						
									999 Unfunded						
<b>Ramona Ave</b> Nuevo Rd to Stalder Ave 0.14 miles 21 ft/ 21 ft Resurf AC paved road							14	C90036	223	89	<b>D</b>	1	8		
							C	99A	<b>Total:</b>		89		54	23	
							Y	M5328							
							N	RCTD	223						
									223 Gas Tax/SB-1						
<b>Ramona Expy</b> Rider St to W'ly Warren Rd 0.55 mi 8.64 miles 49 ft/ 49 ft Resurf AC paved road							14	C80055	223	7,292	<b>D</b>	321			
							C	96	<b>Total:</b>		7,292		6,875		
							Y	S5501B							
							N	RCTD	223						
									223 Gas Tax/SB-1						
<b>Ramona Expy</b> Bridge St 0.00 miles 26 ft/ 26 ft Install Traffic Signal							15	D10076	369	662	<b>D</b>		83	7	
							C	97	<b>Total:</b>		662		1	1	
							Y	S5501C				80			490
							Y	RCTD	369						
									369 West County DIF Signal Mitigation Fund						
<b>Reche Canyon Rd</b> Sbd Co to Reche Vista Dr 3.45 miles 30 ft/ 30 ft Const passing lanes and rumble strip							14	C20144	221	641	<b>D</b>	113			123
							C	45	999	2,633	<b>E</b>				60
							Y	S3067A	<b>Total:</b>		3,274		528		
							N	RCTD	221						2,450
									221 Gas Tax/HUTA						
									999 Unfunded						



Supervisorial District: 5

NAME LIMITS	LENGTH	EW/PW	MD CT PL RW	PROJECT# RD BK PG ROAD NBR LEAD AGCY LRGR PROJ	FUND SOURCE	FUND SOURCE AMOUNT (x\$1000)	FISCAL YEAR COST (x \$1000)			
							PFY	20/21	21/22	FFY
<b>Reche Vista Dr</b> Country Rd to Reche Cyn Rd 1.22 miles 26 ft/ 26 ft Const turn-outs and rumble strip			14 C Y N	C20145 46 S3051 RCTD	221 999	44 2,641 <b>Total:</b> 2,685	<b>D</b> <b>E</b> <b>C</b>	44		156 35 2,450
<b>Research Potential Mitigation Properties</b> 5th District 0.00 miles 0 ft/ 0 ft Seed funding to research potential properties			15 C N Y	D10025  RCTD	221 <b>Total:</b> 50	50	<b>R</b>	5	45	
<b>Salt Creek Parkway Trail</b> Newport Rd to Antelope Rd 7.20 miles 0 ft/ 16 ft Const multi-use trail along Salt Creek Channel in the City of Menifee and Segment 2; from Sanderson Ave to State St in the City of Hemet.			14 C Y Y	C50068 69  RCTD	103 328 815 990 <b>Total:</b> 7,705	5,685 242 1,737 41	<b>D</b> <b>E</b> <b>C</b>	1,267 687 1,649	4 4,098	
<b>San Timoteo Canyon Rd</b> Redlands Blvd to C.L. Beaumont 5.51 miles 24 ft/ 24 ft Const centerline rumble strip, striping & signs See companion project C60070, Harrison St in Supv Dist 4. Charge all costs to Proj# C60070.			16 C Y N	C600701 87 S4440B RCTD	134 221 <b>Total:</b> 242	212 30	<b>D</b> <b>E</b> <b>C</b>	38 5	199	
<b>San Timoteo Cyn Rd</b> Live Oak Cyn Rd 0.00 miles 26 ft/ 26 ft Install Traffic Signal and drainage improvements			16 C Y Y	B90946 87 S4440A RCTD	223 369 <b>Total:</b> 4,138	4,087 51	<b>D</b> <b>E</b> <b>R</b> <b>C</b>	58		700 180 260 2,940
<b>Scott Rd Interchange</b> Haun Rd to Antelope Rd 0.40 miles 26 ft/ 92 ft Recon interchange w/ 6 lane overcrossing In the City of Menifee.			12 C Y Y	B30689 121A M5362B RCTD	108 328 346 433 469 600 728 839 990 <b>Total:</b> 59,561	8,000 1,134 15,000 2,478 11,281 2,694 18,864 102 8	<b>D</b> <b>E</b> <b>R</b> <b>C</b>	3,235 2,513 8,369 40,135	5 5,304	
<b>Slurry Seal of 5th District roads FY20/21</b> various roads 13.66 miles 0 ft/ 0 ft Slurry Seal See list of roads at end of district.			00 C Y N	D10010  RCTD	223 300 <b>Total:</b> 1,065	355 710	<b>D</b> <b>E</b> <b>C</b>	40 1	1,024	
<b>Slurry Seal of 5th District roads FY21/22</b> various roads 9.13 miles 0 ft/ 0 ft Slurry Seal See list of roads at end of district.			00 C Y N	D20010  RCTD	221 300 <b>Total:</b> 687	141 546	<b>D</b> <b>E</b> <b>C</b>		33 1	653

This page intentionally left blank.



PROJECT GROUPS	To	From	LENGTH	MD	ROAD #	ROAD BK PG	CONST ONLY (\$ X 1000)	TOTAL COST (\$ X 1000)
----------------	----	------	--------	----	--------	------------	------------------------	------------------------

**D1-0005 Chip Seal of 5th District Roads FY20/21** by Day Labor

05th St	Ramona Expy	S Lakeview Ave E	0.68	14	S5127	96	36	36
06th St	Yucca Ave	Ramona Expy	0.78	14	S5373	96	32	32
09th St	Reservoir Ave	Yucca Ave	0.61	14	S5282	96	22	22
Davis Rd	Ramona Expy	Marvin Rd	0.55	14	S5091A	96	23	23
Eucalyptus St	9th St	Palm Ave	0.36	14	M5120	96	14	14
Hansen Ave	Nuevo Rd	Ramona Expy	2.73	14	S5162	96	115	115
Lakeview Ave	Ramona Expy	Nuevo Rd	3.06	14	S5216	96	130	130
Pigeon Pass Rd	E Box Springs Mountain Rd	N Hidden Springs Dr	1.36	14	S3063A	45	51	51
Yucca Ave	9th St	11th St	1.03	14	M5442	96	41	41
Aintree Dr	Excelsior St	Rushmore Ave	0.20	16	M6893	141	8	8
Beland Dr	Woodridge Ave	W Woodridge Ave	0.25	16	M6892	141	12	12
Centurian St	Penland Rd	Beland Dr	0.26	16	M6888	141	12	12
Danbury St	Penland Rd	2258' N Penland Rd	0.42	16	M6889	141	21	21
Excelsior St	Penland Rd	2071' N Penland Rd	0.39	16	M6890	141	22	22
Galbreth Dr	Kimdale Dr	Kalsman Dr	0.16	16	M6387	141	8	8
Garber Dr	Kimdale Dr	486' N Kimdale Dr	0.09	16	M6390	141	4	4
Hadley Way	Kimdale Dr	Kalsman Dr	0.18	16	M6386	141	10	10
Halbrent Ave	Kimdale Dr	Kalsman Dr	0.18	16	M6385	141	10	10
Kalsman Dr	Rushmore Ave	Kimdale Dr	0.38	16	M6391	141	22	22
Kelton Ct	Kalsman Dr	318' E Kalsman Dr	0.06	16	M6389	141	3	3
Kimdale Dr	Rushmore Ave	2835' E Rushmore Ave	0.53	16	M6392	141	29	29
Penland Rd	W Excelsior St	Rushmore Ave	0.34	16	M6894	141	16	16
Rushmore Ave	I-10	N Penland Rd	1.22	16	S6384	141	36	36
Tamarack Rd	Rushmore Ave	Haugen-Lehmann Way	1.75	16	M6052	144	90	90
Woodridge Ave	Penland Rd	2196' N Penland Rd	0.41	16	M6891	141	14	14
Zane Way	Kimdale Dr	Kalsman Dr	0.14	16	M6388	141	8	8
<b>TOTALS</b>			<b>18.12</b>				<b>789</b>	<b>789</b>

**D2-0005 Chip Seal of 5th District Roads FY21/22** by Day Labor

Adele Ave	Elm St	Sunrise Ave	0.57	16	M6849	148A	20	20
Agnes St	Carmen Ave	Blanche Ave	0.09	16	M6859	140A	3	3
Aloma Dr	Broadway St	Brett Rd	0.78	16	M4617	140A	28	28
Apache Trl	Railroad Ave	Bonita Ave	0.46	16	S4707	139	16	16
Blanche Ave	Magnolia St	Agnes St	0.09	16	M6858	140A	3	3
Bonita Ave	Elm St	Apache Trl	2.50	16	S4070	140B	132	132
Broadway St	Bonita Ave	Esperanza Ave	1.18	16	S4076	140A	42	42
Carmen Ave	Orange St	Agnes St	0.55	16	M4119	140A	20	20
Dale Ct	357' W Magnolia St	Magnolia St	0.08	16	M6948	140A	3	3
Date Ave	3431' E Sunrise Ave	Sunrise Ave	0.67	16	M6851	148A	24	24
Elm St	1579' S Bonita Ave	145' S Hattie Ave	1.52	16	M6841	140B	54	54
Esperanza Ave	Sunrise Ave	Orange St	2.70	16	S4193	147A	95	95
Eucalyptus St	Esperanza Ave	Ida Ave	0.17	16	M6855	147A	6	6

PROJECT GROUPS	To	From	LENGTH	MD	ROAD #	ROAD BK PG	CONST ONLY (\$ X 1000)	TOTAL COST (\$ X 1000)
----------------	----	------	--------	----	--------	------------	------------------------	------------------------

**D2-0005 Chip Seal of 5th District Roads FY21/22 (Cont.)** by Day Labor

Hattie Ave	490' E Elm St	Elm St	0.08	16	M6857	148A	3	3
Helen Ave	440' E Elm St	Elm St	0.07	16	M6856	148A	3	3
Ida Ave	Elm St	Peach St	0.44	16	M6854	147A	16	16
Lemon St	Adele Ave	Esperanza Ave	0.17	16	M6863	148A	6	6
Lois Ave	3436' E Sunrise Ave	Sunrise Ave	0.65	16	M6852	148A	23	23
Magnolia St	Bonita Ave	Dolores Ave	0.43	16	S4319	140A	15	15
Manzanillo St	Carmen Ave	Dolores Ave	0.22	16	M6847	140A	8	8
Marino St	Carmen Ave	Dolores Ave	0.21	16	M6845	140A	8	8
Maxine Ave	Lime St	Sunrise Ave	0.68	16	M6850	148A	51	51
Orange St	Bonita Ave	Carmen Ave	0.70	16	M4366	140A	50	50
Peach St	Esperanza Ave	Ida Ave	0.15	16	M6861	147A	5	5
Plum St	Esperanza Ave	Ida Ave	0.16	16	M6862	147A	6	6
Riza Ave	Eucalyptus St	Elm St	0.41	16	M6864	147A	15	15
Sunrise Ave	Adele Ave	Esperanza Ave	0.19	16	M6853	147A	7	7
Covey St	Dillon Rd	Teagarden Dr	0.27	18	M4141	172	10	10
Keith St	Dillon Rd	Teagarden Dr	0.25	18	M4287	172	9	9
Louise St	Dillon Rd	Teagarden Dr	0.24	18	M4310	172	9	9
Sanborn St	Dillon Rd	Teagarden Dr	0.27	18	M4415	172	10	10
Teagarden Dr	Louise St	Indian Ave	0.27	18	M4511	172	10	10
Thumb Dr	Louise St	Indian Ave	0.24	18	M4535	172	9	9
<b>TOTALS</b>			<b>17.46</b>				<b>716</b>	<b>716</b>

**D1-0075 Mission Lakes Area Resurf Group** Contract Construction

Apawamis Rd	Spyglass Ave	Congressional Rd	0.19	18	M6921	167A	43	58
Brae Burn Ave	Capiland Rd	Brookline Ave	0.29	18	M6913	167A	81	111
Brookline Ave	Brae Burn Ave	Warwick Dr	0.38	18	M6920	167A	83	113
Capiland Rd	Brae Burn Ave	Warwick Dr	0.34	18	M6923	167A	77	105
Cascades Dr	Hoylake Rd	Little Morongo Rd	0.02	18	M6936	167A	5	7
Clubhouse Blvd	Mission Lakes Blvd	Spyglass Ave	0.08	18	M6934	167A	36	48
Clubhouse Blvd	Spyglass Ave	Augusta Ave	0.75	18	M6934	167A	212	287
Congressional Rd	Spyglass Ave	Apawamis Rd	0.19	18	M6922	167A	42	57
De Vincenzo Ct	Doral Dr	134' N Doral Dr	0.03	18	M6932	167A	6	8
Diegel Ct	Warwick Blvd	N Warwick Blvd	0.03	18	M6926	167A	5	7
Doral Dr	Clubhouse Blvd	Clubhouse / N	0.31	18	M6931	167A	70	95
Ekwanok Dr	Brookline Ave	Siwanoy Dr	0.13	18	M6919	167A	25	35
Jones Ct	Clubhouse Blvd	374' NW Clubhouse Blvd	0.07	18	M6933	167A	14	19
Kirkwood Ct	Pinehurst Cir	160' NE Pinehurst Cir	0.03	18	M6927	167A	6	8
Lema Ct	Clubhouse Blvd	191' W Clubhouse Blvd	0.04	18	M6930	167A	7	10
Lido Ct	Brookline Ave	Brookline Ave	0.09	18	M6917	167A	17	24
Middlecoff Ct	Spyglass Ave	N Spyglass Ave	0.03	18	M6915	167A	7	9
Picard Ct	Pinehurst Cir	275' W Pinehurst Cir	0.05	18	M6926	167A	10	14
Pinehurst Cir	Warwick Dr	Warwick Dr / W	0.47	18	M6925	167A	109	148

PROJECT GROUPS	To	From	LENGTH	MD	ROAD #	ROAD BK PG	CONST ONLY (\$ X 1000)	TOTAL COST (\$ X 1000)
----------------	----	------	--------	----	--------	------------	------------------------	------------------------

<b>D1-0075 Mission Lakes Area Resurf Group (Cont.)</b>							Contract	Construction
--	--	--	--	--	--	--	----------	--------------

Sanderling Ct	Warwick Dr	480' N Warwick Dr	0.09	18	M6935	167A	18	25
Siwanoy Dr	Brookline Ave	NE Brookline Ave	0.15	18	M6918	167A	35	48
Spyglass Ave	2943' W Warwick Dr	Warwick Dr	0.56	18	M6914	167A	153	208
Troon Ct	Spyglass Ave	N Spyglass Ave	0.09	18	M6941	167A	18	24
Turnesa Ct	Pinehurst Cir	NW Pinehurst Cir	0.03	18	M6928	167A	6	8
Vardon Ct	Pinehurst Cir	NE Pinehurst Cir	0.09	18	M6929	167A	18	25
Warwick Dr	Clubhouse Dr	Mission Lakes Blvd	0.79	18	M6916	167A	196	267
<b>TOTALS</b>			<b>5.32</b>				<b>1299</b>	<b>1768</b>

<b>D1-0010 Slurry Seal of 5th District Roads FY20/21</b>							Contract	Construction
--	--	--	--	--	--	--	----------	--------------

Banner St	13th St	Apricot Ave	0.32	14	M7910	99B	18	22
Bedrock Ct	Menifee Rd	502' E Menifee Rd	0.09	14	M5293	99C	6	7
Birdy Ct	Olivas Ave	540' E Olivas Ave	0.10	14	M5497	99A	6	7
Cobblestone St	Pebblestone Dr	Olivas Ave	0.19	14	M5271	99C	12	15
Crown Princess Ct	623' S Elvira Dr	359' N Elvira Dr	0.18	14	M10578A	99A	11	14
Elvira Dr	Ramona Ave	Rosary Ave	0.24	14	M5349	99A	14	18
Flag Pole Ct	Banner St	147' E Banner St	0.02	14	M7912	99B	2	2
Flintstone Ct	Pebblestone Dr	262' E Pebblestone Dr	0.04	14	M5278	99C	3	4
Garden Dr	Nuevo Rd	13th St	0.22	14	M5141	99B	9	11
Harley Ct	Olivas Ave	538' E Olivas Ave	0.10	14	M5496	99A	6	7
Jarrell Ct	Olivas Ave	541' E Olivas Ave	0.10	14	M5495	99A	6	7
Lava Way	San Jacinto Ave	Slumpstone St	0.07	14	M5259	99C	5	6
Little Ranch Ct	Penasco Cir	165' N Penasco Cir	0.03	14	M9899	99C	2	2
Mac Arthur Dr	12th St	1336' N 12th St	0.25	14	M9252	99B	14	17
Menifee Rd	Mapes Rd	Nuevo Rd	3.04	14	S5252C	103C	227	258
Merrell Ave	Garden Dr	624' E Garden Dr	0.11	14	M5255A	99B	6	7
Mirileste Dr	1537' SW Menifee Rd	2690' SW Menifee Rd	0.21	14	M7121	99C	13	16
Nuevo Rd	Dunlap Dr	Menifee Rd	2.01	14	S5285B	99A	145	176
Obsidian Ct	Olivas Ave	502' W Olivas Ave	0.09	14	M5266	99C	6	7
Olivas Ave	Central Ave	Nuevo Rd	0.49	14	M5290	99A	26	32
Olivas Ave	San Jacinto Ave	1630' N San Jacinto Ave	0.30	14	M5290A	99C	16	20
Palomar Rd	Via Santana	San Jacinto Ave	0.02	14	M5450C	99C	1	1
Pebblestone Dr	Bedrock Ct	Cobblestone St	0.11	14	M5275	99C	7	9
Penasco Cir	1450' S Porter St	Mirileste Dr / S	0.17	14	M7120	99C	11	14
Porter St	3233' SW Central Ave	1955' SW Central Ave	0.24	14	M5488	99C	12	15
Ramona Ave	Central Ave	Nuevo Rd	0.49	14	S5328	99A	27	33
Rebel Ct	Banner St	332' E Banner St	0.06	14	M7911	99B	4	5
San Jacinto Ave	Menifee Rd	Olivas Ave	0.24	14	M5355D	99C	8	10
Slumpstone St	Lava Way	Olivas Ave	0.19	14	M5265	99C	12	15
Uller Ln	Olivas Ave	518' E Olivas Ave	0.09	14	M5498	99A	5	6
Via Santana	Porter St	1786' S Mirileste Dr / N	0.34	14	M7122	99C	21	26

PROJECT GROUPS	To	From	LENGTH	MD	ROAD #	ROAD BK PG	CONST ONLY (\$ X 1000)	TOTAL COST (\$ X 1000)
----------------	----	------	--------	----	--------	---------------	---------------------------	---------------------------

**D1-0010 Slurry Seal of 5th District Roads FY20/21 (Cont.)** Contract Construction

Westbrook Dr	Garden Dr	624' E Garden Dr	0.11	14	M5930	99B	7	9
Arapahoe Cir	Frontier Trl	177' S Frontier Trl	0.03	16	M6965	91A	2	2
Cheyenne Trl	Overland Trl	Frontier Trl	0.51	16	M6971	91A	29	36
Chisholm Trl	Overland Trl	Frontier Trl	0.86	16	M6967	91A	51	82
Cimarron Trl	Laredo Trl	922' S Laredo Trl	0.17	16	M6972	91A	12	12
Comanche Cir	Frontier Trl	278' N Frontier Trl	0.05	16	M6979	91A	3	4
Dakota Cir	Frontier Trl	215' E Frontier Trl	0.04	16	M6981	91A	2	2
Deadwood Trl	Frontier Trl	Bellflower Ave	0.02	16	M6980	91A	1	1
Donner Trl	Cheyenne Trl	Chisholm Trl	0.06	16	M6977	91A	4	5
Frontier Trl	Overland Trl	Donner Trl	0.69	16	M6966	91A	54	54
Laredo Trl	Frontier Trl	Cheyenne Trl	0.28	16	M6974	91A	20	20
Mohawk Cir	Overland Trl	276' E Overland Trl	0.05	16	M6969	91A	3	4
Nez Perce Cir	Cheyenne Trl	148' E Cheyenne Trl	0.02	16	M6970	91A	1	1
Oregon Trl	Frontier Trl	Cimarron Trl	0.16	16	M6973	91A	10	12
Overland Trl	Cherry Valley Blvd	Cheyenne Trl	0.38	16	M6968	91A	22	27
Paiute Cir	Cheyenne Trl	220' S Cheyenne Trl	0.04	16	M6976	91A	2	2
Pawnee Cir	Laredo Trl	151' N Laredo Trl	0.02	16	M6975	91A	1	1
Ute Trl	Chisholm Trl	132' E Chisholm Trl	0.02	16	M6978	91A	2	2
<b>TOTALS</b>			<b>13.66</b>				<b>887</b>	<b>1065</b>

**D2-0010 Slurry Seal of 5th District Roads FY21/22** Contract Construction

Basil Ln	Butterfly Dr	County Line Rd	0.62	16	M9323	90A	13	17
Butterfly Dr	1644' E Meadow View Ln	Meadow View Ln	1.00	16	M4044	90A	18	24
Comanche Ct	412' NE Meadow View Ln	Meadow View Ln	0.20	16	M9327	90A	4	5
County Line Rd	Marble Dr	Basil Ln	0.23	16	M9328	90A	6	8
Covered Wagon Ct	411' S Finch Dr	Finch Dr	0.20	16	M9321	90A	4	5
Dillon Rd	N Indian Canyon Dr	Worsley Rd	1.03	18	S4163A	169	187	193
Finch Dr	Ironwood Dr	Basil Ln	0.36	16	M9319	90A	15	20
Hummingbird Ct	542' SW Meadow View Ln	Meadow View Ln	0.15	16	M4041	90A	5	7
Ironwood Dr	Finch Dr	800' N Finch Dr	0.34	16	M9316	90A	6	8
Marble Dr	Finch Dr	County Line Rd	0.31	16	M9320	90A	6	7
Meadow View Ln	Comanche Ct	Pine View Dr	1.03	16	M4042	90A	36	48
Misty Meadow Dr	Meadow View Ln	Shadow Valley Ln	0.20	16	M4040	90A	7	9
Mustard Seed Dr	Butterfly Dr	Meadow View Ln	0.33	16	M9326	90A	11	15
Pine View Dr	1401' NE Shadow Valley Ln	Shadow Valley Ln	0.44	16	M4037	90A	16	21
Pomo Ct	474' N Meadow View Ln	Meadow View Ln	0.13	16	M9325	90A	4	6
Ramona Expy	1187' E 5th St	1854' E Bridge St	1.04	15	S5501C	97	175	235
Shadow Valley Ln	Misty Meadow Dr	Pine View Dr	0.29	16	M4038	90A	12	16
Shady Ct	239' NW View Dr	View Dr	0.13	16	M4034	90A	2	3
Staghorn Ct	302' S Finch Dr	Finch Dr	0.15	16	M9322	90A	3	4
Toucan Ct	265' W Meadow View Ln	Meadow View Ln	0.13	16	M9324	90A	2	3
View Dr	425' SW Woodcrest Dr	486' NE Woodcrest Dr	0.27	16	M4035	90A	10	14

PROJECT GROUPS	To	From	LENGTH	MD	ROAD #	ROAD BK PG	CONST ONLY (\$ X 1000)	TOTAL COST (\$ X 1000)
----------------	----	------	--------	----	--------	---------------	---------------------------	---------------------------

**D2-0010 Slurry Seal of 5th District Roads FY21/22** Contract Construction

Wildflower Ln	Meadow View Ln	Shadow Valley Ln	0.29	16	M4039	90A	9	12
Woodcrest Dr	View Dr	Pine View Dr	<u>0.26</u>	16	M4036	90A	<u>5</u>	<u>6</u>
		<b>TOTALS</b>	<b>9.13</b>				<b>556</b>	<b>687</b>

This page intentionally left blank.



**Transportation Improvement Program 2020-2021 Edition**

**Revenue Source Budget Summaries for Supervisorial District 5**

CODE	SOURCE	ANNUAL BUDGET AMOUNTS (x \$1000)				
		PFY	20/21	21/22	FFY	TOTAL
103	CMAQ	1,619	4,066			5,685
108	STP - Discretionary	7,195	805			8,000
120	Highway Bridge Replacement & Rehabilitation HBRR	742	1,350	23		2,115
121	HBRR - Identified/Unfunded			4,334	5,307	9,641
134	HSIP - Highway Safety Improvement Program	1,247	177	6,704		8,128
221	Gas Tax/HUTA	3,053	4,809	5,614	42	13,518
223	Gas Tax/SB-1	497	8,439	1,989	8,986	19,911
240	SB 821 (Local Transportation Funds)		261	470		731
256	Active Transportation Plan (ATP) - State	122	160	788		1,070
260	SB 621 Indian Gaming Special Distribution Funds	2,449				2,449
300	Measure A/Western	469	721	546		1,736
328	Combined Improvement Fund	238	1,138			1,376
330	Community Development Block Grant (CDBG)	4	741			745
340	Transportation Uniform Mitigation Fee (CVAG)	2,070	2,617			4,687
343	TUMF - Identified/Unfunded				1,567	1,567
346	TUMF - Central zone (WRCOG)	15,000				15,000
347	TUMF - Pass zone (WRCOG)	981				981
369	West County DIF Signal Mitigation Fund	214	870	498		1,582
370	East County DIF Signal Mitigation Fund		50			50
433	Scott R & B Benefit District	2,478				2,478
469	CFD 05-8 Scott Road	10,869	412			11,281
600	Developer Contributions	2,694				2,694
602	Developer In-Lieu Funds	8	428	131		567
622	DIF AP2 Maj. Imp. Fnd- Coachella West Area		745			745
630	DIF AP10 Maj. Imp. Fnd- Upper San Jacinto Valley			191		191
640	DIF AP20 Maj. Imp. Fnd- San Gorgonio Pass Area	317	44			361
704	City of Calimesa	1,799	631			2,430
728	City of Menifee	15,906	2,958			18,864
815	County Parks District	1,726	11			1,737
839	Eastern Municipal Water District (EMWD)	102				102
990	Miscellaneous	45	21			66

**Grand Totals: 71,844 31,454 21,288 15,902 140,488**






*Appendix B-Lead Agency List*



Lead Agencies

CODE	AGENCY	CODE	AGENCY
CALTRANS	California Department of Transportation	SFRR	Santa Fe Railroad
CNTY SB	County of San Bernardino	SPTC	Southern Pacific Transportation Company
CO BAN	City of Banning	UPRR	Union Pacific Railroad
CO BEA	City of Beaumont	VVUSD	Val Verde Unified School District
CO BLY	City of Blythe	WRCOG	Western Riverside Council of Governments
CO CAL	City of Calimesa		
CO CC	City of Cathedral City		
CO CL	City of Canyon Lake		
CO COA	City of Coachella		
CO COL	City of Colton		
CO COR	City of Corona		
CO DHS	City of Desert Hot Springs		
CO FON	City of Fontana		
CO HEM	City of Hemet		
CO IND	City of Indio		
CO IW	City of Indian Wells		
CO LE	City of Lake Elsinore		
CO LQ	City of La Quinta		
CO MEN	City of Menifee		
CO MUR	City of Murrieta		
CO MV	City of Moreno Valley		
CO NOR	City of Norco		
CO PD	City of Palm Desert		
CO PER	City of Perris		
CO PS	City of Palm Springs		
CO RIV	City of Riverside		
CO RM	City of Rancho Mirage		
CO SJ	City of San Jacinto		
CO TEM	City of Temecula		
CO WIL	City of Wildomar		
CVAG	Coachella Valley Association of Governments		
DEVEL	Developer		
DSUSD	Desert Sands Unified School District		
EDA	Economic Development Agency		
EMWD	Eastern Municipal Water District		
EVMWD	Elsinore Valley Municipal Water District		
FDOT	Federal Department of Transportation		
HUSD	Hemet Unified School District		
JUSD	Jurupa Unified School District		
MCWD	Murrieta County Water District		
MORONGO IN	Morongo Band of Mission Indians		
MWD	Metropolitan Water District		
OTH	Other entity		
RCFCD	Riverside County Flood Control District		
RCTC	Riverside County Transportation Commission		
RCTD	Riverside County Transportation Department		
RCWD	Rancho California Water District		
RDA	Redevelopment Agency		
SCAG	Southern California Association of Governments		





*Underground Utility Program*



## UNDERGROUND UTILITY CONVERSION PROGRAM (RULE 20-A)

An underground utility conversion program established by the California Public Utilities Commission (CPUC) for the conversion of existing overhead distribution lines to an underground location. Funds for the conversion of electrical facilities are kept in trust by the owning utility and apportioned to local agencies by an established formula. Other overhead utilities are required by similar CPUC Rules to fund their own conversions, when ordered by the Board of Supervisors by establishment of an Underground Utility District.

By minute order dated April 27, 1999 (agenda item 3.35), the Board of Supervisors adopted a project selection method whereby technically sound and cost effective candidate districts are identified by the Transportation Department and the Southern California Edison Company for each Supervisorial District. Projects for funding are to be identified after consultation with Supervisors, and relative equity is to be maintained over time based on the proportion of road mileage in the Edison Company service area in each Supervisorial District.

Rule 20A District	Location	Supr. Dist.	Status
45	Stetson Avenue Dartmouth St to Hemet CL (W of San Jacinto Street)	3	District adopted by the Board 7/31/07 (9.15). Design has not begun due to Edison workload and shortage of County allocations. Project may be phased in order to enable earliest start.

*Note:*

Funding is currently not available for the completion of Stetson Avenue, due to increased project costs since the adoption of that District. Additionally, other utility undergrounding projects are desired.

Due to limited Rule 20A funding, and escalating utility undergrounding costs, the Transportation Department is exploring the concept of the following course of action, with consideration for anticipated allocations and Supervisorial equity:

Phasing the Stetson Avenue project, so that a first phase can commence design in the near future, and allow for the initiation of either or both of the following proposed projects:

Van Buren Boulevard, between Washington Street and Dauchy Street  
(or a portion thereof)  
Supervisorial District 1

Rancho California Road, east and west of Anza Road  
Supervisorial District 3

**UNDERGROUND UTILITY CONVERSION PROGRAM (RULE 20-A)**  
**FY 2020-2021**

**Program Funding Summary**

**Recent Allocations:**

2020 Allocation	390,098	
Funding (Allocation) Balance as of 5/27/2020		\$11,368,493

**Remaining Encumbrances:**

Stetson Avenue (Rule 20A District 45, Estimated Cost)	14,400,000	
Total Remaining Encumbrances:		\$14,400,000

**Summary:**

Estimated Unencumbered Allocation Balance:(as of 5/27/2020)	-\$3,031,507
---	--------------

**Projected Allocation Balance vs Estimated Cost:**

Estimated future annual Allocations: (Based on SCE reports that allocations are diminished)	\$390,100
--	-----------

<u>Year</u>	<u>Estimated Allocation Balance</u>
2021	-2,641,407
2022	-2,251,307
2023	-1,861,207
2024	-1,471,107
2025	-1,081,007
2026	-690,907
2027	-300,807
2028	89,293
2029	479,393
2030	869,493
2031	\$1,259,593

**Notes:**

Costs and allocation balances are based on information provided by the Southern California Edison Company. Rule 20A funds are managed by the Edison Company in accordance with CPUC requirements and procedures.



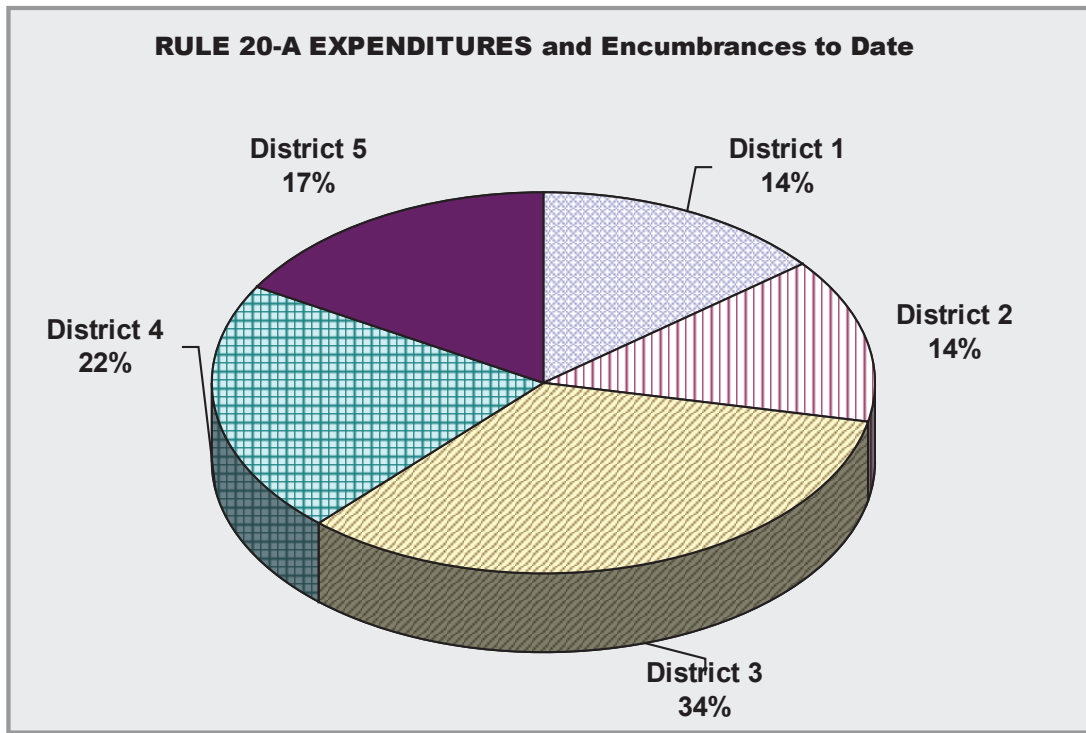
## SUPERVISORIAL EQUITY DISTRIBUTION

Riverside County Underground Conversion Program (RULE 20-A)

As approved by the Board of Supervisors 4/27/1999 (3.35)

Supervisorial District	Rule 20-A Project Totals To Date *	
District 1	\$6,368,000	14.3%
District 2	\$6,244,649	14.0%
District 3	\$14,986,861	33.6%
District 4	\$9,616,455	21.6%
District 5	\$7,407,130	16.6%
Total:	\$44,623,095	100.0%

*\* Includes approved projects in development*



**EXPENDITURES TO DATE**

**SUMMARY OF COMPLETED AND PROGRAMMED PROJECTS**

COUNTY OF RIVERSIDE RULE 20-A PROGRAM

DISTRICT	DESCRIPTION	(Current) SUPR. DIST.	EST. COST	PUBLIC NOTICE	RESOLUTION NUMBER	BOARD AGENDA	DISTRICT CREATED	RESOLUTION NUMBER	BOARD AGENDA	FINAL COST
<b>Completed Projects</b>										
1	Sun City Area	5	\$205,170	12-09-68			12-23-68			\$192,830
2	Limonite Avenue (Eucalyptus Ave. to El Camino Real)	2	207,100	12-22-69			02-02-70			210,872
3	44th Avenue, Monterey Avenue & Parkview Drive	4	230,000	12-07-70			12-21-70			252,181
4	Palm Desert- Portola Avenue	4	144,200	12-07-70			12-21-70			144,200
5	Hemet Area- Stetson-Dartmouth= Thorton-Stanford	3	43,268	12-07-70			12-21-70			43,268
6	Magnolia Avenue- Home Gardens Area	2	1,175							0
7	Magnolia Avenue & East 6th Street	2	130,438	01-15-74	74-10		01-29-74	74-11		130,438
8	Ramona Expressway	5	262,000	08-22-72	72-318		09-05-72	72-319		340,300
9	Florida Avenue(S.H. 74) Yale Street to Girard Street	3	113,922	08-07-73	73-266		08-21-73	73-265		113,922
10	Idyllwild Area	3	239,550	06-11-74	74-182		08-27-74	74-183		239,550
11	Mission Boulevard- Santa Ana River to Riverview Drive	2	160,428	12-17-74	74-424		01-07-75	75-3		160,428
12	Limonite Avenue between Downey St. & Bain St.	2	196,134	01-02-75	75-7		01-21-75	75-8		196,134
13	Hobson Way & Intake Blvd. extending Sly on Intake to 14	4	291,862	11-10-75	75-356		11-25-75	75-357		291,862
14	Florida Avenue from Yale to Columbia	3	190,121	05-11-76	76-109		05-25-76	76-110		190,121
15	Railroad Canyon Road- Skylink Dr. to Blackhorse Dr..	1	368,000	05-15-79	79-128		05-29-79	79-129		368,000
16	Highland Springs Ave. 5th St. to 6th St.	5	135,000	05-15-79	79-130		05-29-79	79-131		135,000
17	Date Palm Dr.,C Street to Converse Street	4	500,000	02-19-80	80-76		03-04-80	80-77		500,000
18	Heacock St., Ironwood Ave. to Cottonwood Ave.	5	1,662,500	09-30-80	80-362		10-28-80	80-413		1,662,500
19	Cathedral Canyon Rd.(Perez Rd. to 34th St)	4	0							0
20	36th Avenue (Date Palm Drive to Da Vall Drive)	4	550,000	05-08-79	79-132		05-29-79	79-133		550,000
21	Ramon Road at White Water Drive	4	200,000	05-26-81	81-175		06-09-81	81-176	8.1	200,000
22	Perris Blvd.- Ironwood to Fir	5	470,000	03-14-84	84-104	3.8	03-27-84	84-105	7.1	470,000
23	Magnolia Ave., 100' Wly McKinley to 325' Ely Lincoln	2	278,000	10-02-84	84-383	3.7	10-16-84	84-384	7.1	278,000
24	Limonite Ave., Archer to Eucalyptus	2	320,000	07-22-86	86-315	3.6	08-05-86	86-316	7.2	320,000
25	Galena St., Agate St. to Pedley Rd.	2	245,000	08-30-88	88-437	3.13	09-20-88	88-438	9.1	245,000
26	Iowa Ave., Center St. to Main St.	2	115,000	12-19-88	88-648	3.31	01-10-89	89-06	9.4	115,000
27	Etiwanda Ave., 54th to Bellegrave	2	428,000	10-24-89	89-523	3.17	11-14-89	89-524	9.1a	428,000
28	Etiwanda Ave., Limonite to 54th	2	450,000		89-525		11-14-89	89-526	9.1b	450,000
29	Calimesa Blvd., Sandlewood Dr.. to County Line Rd.	5	592,500	09-25-90	90-555	3.21	10-23-90	90-556	9.3	592,500
30	Menifee Rd. at Highway 74	5	1,527,000	01-08-91	91-013	3.22	02-19-91	91-014	9.1	1,527,000
31	Washington Street, 41st Ave. to Emerald Crest Drive	4	152,000	01-19-93	93-019	3.6	02-23-93	93-022	11.2	152,000
32	Washington St., La Quinta City Limit to 42nd Ave.	4	256,000	01-19-93	93-020	3.7	02-23-93	93-023	11.3	256,000
33	Fred Waring Dr.. from Tennessee Ave. to Warner Trail	4	367,000	01-19-93	93-021	3.8	02-23-93	93-024	11.4	367,000
34	Lamb Canyon, Lamb Cyn. landfill to California Ave.	5	311,000	06-28-94	94-158		06-28-94	94-159	12.1	311,000
35	Oak Glen Rd., Rancho Rd. to County Line Rd.	5	1,470,000		95-014			95-015		0
36	Beaumont Ave., Cherry Valley Blvd. to Rancho Rd.	5	500,000							0
37	Cherry Valley Blvd., I10 to Union St.	5	1,300,000	3/22/1999	95-066	3.9	4/19/1999	95-068	8.3	1,300,000
38	Cherry Valley Blvd., Union St. to Beaumont Ave.	5	876,000	3/22/1999	95-067	3.1	4/19/1999	95-069	8.4	876,000
39	Mission Blvd., Ben Nevis Blvd. to Pedley Rd. (Ph. 2)	2	6,300,000	2/16/2000	2000-47	3.29	3/8/2000	2000-48	7.1	2,287,994
39	Mission Blvd., Kenneth St. 600 Ft. Wly. (Ph. 1A)	2	700,000	2/16/2000	2000-47	3.29	3/8/2000	2000-48	7.1	1,422,783
40	Indian Ave., Vicinity of Garnet Ave.	4	2,000,000	10/16/2001	2001-309	3.64	11/6/2001	2001-310	7.1	3,004,542
41	Van Buren Blvd., I215 to Plummer Rd.	1	900,000	7/9/2002	2002-203	3.33	8/13/2002	2002-204	7.2	1,200,000
42	Van Buren Blvd., Riverside C/L to Suttles Dr.	1	2,800,000	12/10/2002	2002-385	3.50	1/7/2003	2002-385	9.1	3,700,000
43	Lovekin Blvd., Blythe City Limits Sly to 1/2 mile So. Of Se	4	1,800,000	5/3/2005	2005-111	3.27	6/7/2005	2005-117	9.3	3,898,670
44	Van Buren Blvd., Barton Rd. to Plummer Rd.	1	2,100,000	10/4/2005	2005-442	3.26	11/8/2005	2005-443	9.2	1,100,000
<b>Programmed Projects</b>										
45	Stetson Avenue, Dartmouth St. to Hemet CL	3	14,400,000	6/19/2007	2007-069	3.34	7/31/2007	2007-070	9.15	14,400,000
<b>Total:</b>										<b>\$44,623,095</b>

**POTENTIAL NEW COUNTY OF RIVERSIDE UNDERGROUND UTILITY DISTRICTS**


WITHIN EACH SUPERVISORIAL DISTRICT

DIST.	ROAD NAME	SUPER. DIST.	PROPOSED LIMITS (3)	CRITERIA			TRAFFIC VOLUME	TRAFFIC VOLUME YEAR	APOXIMATE PROJECT LENGTH	ESTIMATED Kv.	ESTIMATED COST (4)	RANKING POINTS (2)
				CONCEN- TRATION	HIGH VOLUME	SCENIC INTEREST						
	Van Buren Blvd.	1	Suttles Dr. to Dauchy Ave.	YES	YES	NO	40,336	2013	10,560	33,12	8,448,000	101
	Washington Street	1	Van Buren Blvd. Sly to Riv. CL	YES	YES	YES	14,612	2001	3,590	12	2,513,280	63
	Grand Avenue	1	SH 74 SEly to Corydon St.	YES	YES	NO	17,563	2001	26,000	12	18,200,000	50
	Alessandro Blvd. (south side)	1	Old Hwy 395 wly to Alexander	NO	YES	NO	29,588	2001	10,560	12	7,392,000	42
	Mission Trail	1	Corydon Street to Malaga Road	YES	YES	NO	10,476	1998	6,864	115,12	18,532,800	8
(1)	McKinley St.	2	Magnolia Ave. to Sampson Ave.	YES	YES	NO	23,059	2001	1,000	12	700,000	66
	Rancho California Road	3	200' W of Newton to 500' East of Anza Rd.	YES	YES	YES	11,878	2012	3,100	12	2,170,000	51
	Domenigoni Pkwy	3	Warren Road to 2300 Ft. E'ly	YES	YES	NO	16,579	2001	2,300	12	1,610,000	47
	Antelope Road	3	Garboni Road N'ly 1200 ft	YES	YES	NO	9,537	2001	1,200	12	840,000	27
	Bradley Road	3	170 Ft. So. Of Potomac Dr. to North of Augusta Drive	YES	YES	NO	9,290	2001	4,000	12	2,800,000	27
	Rancho California Road	3	Butterfield Stage Rd. easterly (Distribution only)	YES	YES	YES	6,063	2007	15,840	115,2-12	11,088,000	26
	Stanford St.	3	Crest Dr. to Florida Avenue	YES	YES	NO	7,100	2001	9,600	12	6,720,000	20
	Highway 243	3	Marion View Dr. to Ridgeview Drive	YES	YES	YES	5,000	2004	4,553	12,33	3,642,400	19
	Yale St.	3	Nicole Ct. N'ly to Hemet C L	YES	YES	NO	6,028	2001	6,600	12	4,620,000	17
	Fairview Avenue	3	Sopwith Dr. to Florida Avenue	YES	YES	NO	3,896	2001	3,600	12	2,520,000	11
	North Circle Drive	3	Pinecrest Ave. to Village Center Rd.	YES	NO	YES	2,888	2001	3,588	12	2,511,600	8
	Fairview Avenue	3	Florida Avenue to Mayberry Avenue	YES	NO	NO	3,490	2001	2,640	12	1,848,000	5
	Mayberry Avenue	3	San Jacinto St. to Fairview Avenue	YES	NO	NO	2,073	2002	19,840	12	13,888,000	3
	Rouse Road	3	Murrieta Rd. to Bradley Rd.	YES	NO	NO	1,634	2001	5,280	12,33	4,224,000	2
	Indian Ave.	5	I10 Nly	YES	YES	NO	12,095	2000	8,000	12,33	6,400,000	30
36 (1)	Beaumont Ave.	5	Cherry Valley Blvd. to Rancho Rd.	YES	YES	YES	6,188	2001	4,224	12	2,956,800	27
	Center Street	5	Route 215 easterly	YES	YES	NO	5,352	2001	7,656	12	5,359,200	15
35 (1)	Oak Glen Rd.	5	Rancho Rd. to County Line Rd.	YES	NO	YES	2,818	2001	10,560	12	7,392,000	8
<b>Total:</b>											<b>\$136,376,080</b>	

- Notes:
- (1) Project was previously approved by the former Underground Utility Advisory Committee.
  - (2) Prioritization Points formula: [ (# of 3 criteria met) X (traffic volume) / ( cost/foot ratio) ] ("BENEFIT" / COST RATIO)
  - (3) Proposed project limits should be considered as preliminary only and subject to change based on eligibility and project feasibility.
  - (4) All cost estimates are preliminary, and subject to verification by SCE. Estimates represent Rule 20A costs only, and do not include costs to underground communication conductors.

**Selection of candidate projects for funding shall be in accordance with Board Of Supervisors Minute Order dated 4/27/1999 (3.35)**

This page intentionally left blank.



*Index*



ROAD NAME	SD-PAGE	ROAD NAME	SD-PAGE
02nd Ave	4-12	Acorn Ln	3-10
05th St	5- 7	Adelanto Dr	1-14
06th Ave	4- 1	Adele Ave	5- 7
06th Ave	4- 1	Adelfa St	1- 9
06th St	5- 7	Admiralty Way	4-13
08th St	3-28	Adour Way	3-23
09th St	5- 7	Agate St	3-11
10th Ave	4- 1	Agnes St	5- 7
10th St	4-11	Agonis Way	3-23
11th Ave	4- 1	Agua Sal Cir	4-13
11th Ave	4-14	Aintree Dr	5- 7
11th St	5- 1	Airport Blvd	4-16
12th St	4-11	Airport Blvd	4-16
14th Ave	4- 1	Airport Blvd Bridge	4- 3
14th Ave	4-14	Airport Blvd Bridge	4- 3
18th Ave	4- 1	Akley St	1-11
22nd Ave	4- 1	Albarian St	1-19
22nd Ave	4-12	Albatross Way	4-13
28th Ave	4-12	Alder Ct	3-23
30th Ave	4-16	Alderidge Ct	1-14
3rd, 4th, 5th, 7th, Home Av, Frank Valdovino	4- 1	Alexa Way	3-28
42nd Ave	4- 1	Alexander St	1- 1
42nd Ave	4- 1	Algarve Ave	3-13
48th Ave	4- 2	Alicante Dr	3-27
48th Ave Reimbursement	4- 2	Aliciente Dr	1-14
52nd Ave	4- 2	Allen Ave	3- 1
54th Ave	4- 2	Allen Ave	3-27
54th Ave	4-13	Allium Ln	3-13
59th Ave	4- 2	Allspice St	3-12
60th Ave	4- 2	Almond Cir	3-23
62nd Ave	4- 2	Almondwood Dr	1-14
64th Ave	4- 2	Aloha Rd	1- 1
66th Ave	4-13	Aloma Dr	5- 7
66th Ave Grade Separation	4- 2	Altamar Cir	1-14
68th Ave	4-13	Altyra Ct	1-14
69th Ave	4-13	Amador Ln	3-13
6th St	4- 3	Amanda Ave	3- 9
70th Ave	4- 3	Amanda Ave	3- 9
70th Ave	4-11	Amazon St	3-12
70th Ave	4-15	Amazon St	3-21
72nd Ave	4-11	Amber Ln	3-28
72nd Ave	4-15	Amberwood Ct	1-20
72nd Ave	4-15	Ambrosia Dr	3-13
73rd Ave	4-11	Amen St	3-28
73rd Ave	4-13	Amsterdam Rd	3-23
74th Ave	4-11	Amy Ln	3-28
74th Ave	4-16	Anchor Cir	4-13
77th Ave	4-11	Ancona Ct	3-23
78th Ave	4-11	Andrea Ave	3-28
A St	1- 1	Ange Ln	3-12
Abbeywood Dr	1-13	Ange Ln	3-21
Abbott Ln	3-21	Angel Canyon Dr	2- 5
Abelia St	3-13	Angelica Ct	1-11
Abington Dr	1-13	Antelope Rd	5- 1
Abington St	1-19	Anthony Ave	1-11
Abrazo St	3-13	Antwerp St	3-23
Acacia Ave	3- 1	Anza Rd	3-11
Acacia Ave	3- 1	Anzio Cir	3-23
Acacia Ct	1-13	Apache Trl	5- 7
Access Rd	4-11	Apawamis Rd	5- 8
Acorn Dr	1-14	Apela Dr	3- 9

ROAD NAME	SD-PAGE	ROAD NAME	SD-PAGE
Appleton Dr	3-10	Bancroft Way	3-21
Applewood Ct	3-13	Bandelier Rd	3-13
Applewood St	3-12	Bandit Way	1-11
Apricot Tree Rd	3-23	Banner St	5- 9
Aquamarine Cir	3-11	Barcelona Dr	1-14
Arabian Ave	1-20	Barite Cir	3-11
Arabian Ct	4-16	Barito St	3-28
Arapahoe Cir	5-10	Barnacle Dr	4-13
Arbol Rd	4-16	Barnett Dr	3-28
Arbonia Ct	3-13	Barrel Cactus Dr	4-13
Arbor Ct	3-13	Barrenda Cir	3-13
Archer Rd	1- 1	Basil Ln	5-10
Armintrout Dr	1-11	Basket Way	3-13
Armoise Dr	3-23	Basswood Dr	1-14
Arras Dr	3-13	Batz Rd	3- 9
Arrow Leaf Ln	3-13	Bavaria St	3-23
Arrowhead Blvd	4-12	Baxter Rd	3-13
Arrowleaf Cir	1-11	Bay Dr	4-15
Ash St	1-11	Bay Hill Dr	1-14
Asturian St	1-19	Bay Meadows Ct	1-14
Auld Rd	3- 1	Beachcomber Way	4-13
Auld Rd	3-13	Beacon Dr	4-13
Aurora Dr	3-21	Beam Dr	4-13
Aurora Rd	4- 3	Beaulieu Rd	3-23
Autumn Nest Rd	3-23	Bedford Canyon Rd	2- 1
Autumn Woods Rd	3-13	Bedrock Ct	5- 9
Avenida Atezada	4-11	Beech St	3-23
Avenida Caylee	3-27	Beeswing Cir	3-13
Avenida Chagres	3-28	Begonia Ln	3-13
Avenida Contento	3-27	Beland Dr	5- 7
Avenida Descanso	4-11	Bell Cir	3-13
Avenida Florencita	4-11	Bella Rosa Dr	3-13
Avenida Gato	3-28	Belleville Ct	3-13
Avenida Gracia	4-11	Bellingham Way	3-28
Avenida Hortensia	3-28	Bellwood Dr	4-12
Avenida Madrid	3-27	Benner St	1- 9
Avenida Manzana	4-11	Bennett Rd	4- 3
Avenida Merced	4-11	Bergen St	3-23
Avenida Miraflores	3-28	Bermuda St	3-13
Avenida Mirola	4-11	Berry St	1-14
Avenida Monteflora	4-11	Bert Rd	1- 9
Avenida Palmera	3-27	Beryl St	3-11
Avenida Ramada	3-27	Bethel Ave	3- 9
Avenida Rambla	4-11	Bethlam Ave	3-28
Avenida Rancho Vista	3-13	Beverlee Cir	3-28
Avenida Tigre	3-28	Beverly Dr	3- 9
Avenida Valencia	3-27	Big Pine St	3-10
Avenida Vizcaya	3-27	Big Rock Dr	3-10
Avignon Ct	3-13	Big Sky Cir	1-19
Avocado Ct	3-23	Big Springs Ranch Rd	3-28
Avocet Way	3-23	Bird Song Ct	3-23
Azalea Cir	3-13	Birds Eye Dr	1-14
Azalea Ln	3-13	Birdy Ct	5- 9
Bailly St	1-10	Biscay Rd	3-23
Balboa Ct	3-21	Bison Dr	1-14
Bald Eagle St	3-13	Black Berry Way	3-13
Baldwin Blvd	1- 9	Black Cherry St	3-13
Ballard Ave	1- 9	Black Deer Dr	1-14
Ballew Way	3-28	Black Horse Cir	1-14
Balmoral Ln	3-23	Blacksage Ct	2- 5
Baluchi Ct	1-19	Blackwell Blvd	1- 9



ROAD NAME	SD-PAGE	ROAD NAME	SD-PAGE
Blanc Ct	3-23	Briarwood Ave	3-28
Blanca Ct	3-13	Briarwood Dr	1-11
Blanche Ave	5- 7	Bridge Preventive Maintenance	4- 3
Blanding Way	1-21	Bridgton Cir	1-20
Blazing Star St	3-13	Briggs Rd	3- 1
Blossom Time Ct	1-11	Briggs Rd	5- 1
Blue Bell Ln	3-23	Bright Morning Ct	1-11
Blue Bird Pl	1-14	Brightman Ave	1- 9
Blue Flag St	1-11	Brightridge Ln	1-14
Blue Haven Ct	1-11	Brisa Ct	3-14
Blue Mesa Dr	1-14	Brison Rd	3-24
Blue Mountain Ct	1-11	Bristly Ct	3-14
Blue Spruce Ln	3-13	Brittany Ct	3-24
Blue Water Ct	1-14	Broadway St	5- 1
Blue Water Way	3-13	Broadway St	5- 7
Bluestem Dr	3-13	Brock Ave	3-28
Bluewood Cir	3-13	Broken Arrow Ln	4-13
Blythe Way	4-12	Broken Bit Cir	1-14
Boat House Dr	3-13	Broken Rock Ct	1-14
Bob Hope Dr	4-16	Brookhaven Ct	3-14
Bobbitt St	2- 1	Brookline Ave	5- 8
Bobcat Dr	1-14	Brookridge Ln	3-14
Bobcat Way	3-13	Brookview Ct	1-20
Bobrick Ave	1- 9	Broomall Ave	1- 9
Bodkin Ave	1-11	Browca St	3-28
Bohlen Rd	3- 1	Brown Bear Dr	3-14
Bohlen Rd	3- 1	Brown St	1- 1
Bola Ct	3-13	Browning St	3-14
Bolo Ct	1-14	Brussels St	3-24
Bonham St	1-10	Bryce Rd	3-14
Bonita Ave	5- 7	Bubbling Wells Rd	4- 3
Bonn Ct	3-23	Bubbling Wells Rd	4- 3
Bonnie Ct	3-21	Buchanan St	4- 3
Bonsai Cir	3-13	Buck Blvd	4- 4
Booth St	1- 9	Buck Blvd	4-12
Bordeaux Pl	3-13	Buck Rd	3- 1
Borega Rd	3-13	Buckboard Ln	4-13
Borel Rd	3- 1	Bucking Bay Dr	1-14
Bos Cir	3-28	Buckskin Trail Dr	1-14
Bosley Ln	1-14	Buena Vista St	1-11
Bottle Brush St	3-23	Buenos Aires Dr	3-28
Boulder Ct	3-13	Buffalo Trl	1-14
Bounty Ave	4-13	Bumble Sky Rd	3-24
Bow Bridge Dr	3-14	Bunkerhill Dr	1-14
Box Springs Mountain Rd	1-10	Burch St	1-10
Boxford Cir	1-20	Burgundy Ct	3-14
Boyd Ave	2- 1	Burton Creek Ln	3-14
Bradford St	3-23	Bush Clover Way	3-14
Brae Burn Ave	5- 8	Butler Ln	3-21
Brand St	1-11	Butterfly Dr	5-10
Brazos Ct	3-12	Byron St	1-10
Brazos Ct	3-21	C St	3-28
Brechtel St	1- 1	Cabana Cir	4-13
Breezeway Pl	3-14	Cabazon Area Sidewalks	5- 1
Brighton Wood St	3-11	Cactus Apple Dr	4-13
Breithorn Ct	1-14	Cactus Valley Rd	3- 9
Breitner Way	3-14	Caden Ct	3-24
Breitner Way	3-23	Cadiz Cir	3-14
Breman Ct	3-23	Cady Rd	3-24
Brendan Ct	3-28	Cajalco Expy	1-21
Breton Dr	3-23	Cajalco Rd	1- 1

ROAD NAME	SD-PAGE	ROAD NAME	SD-PAGE
Cajalco Rd	1- 1	Cedar Creek Way	3-14
Cajalco Rd	1- 1	Cedar Glen Dr	3-10
Cajalco Rd	1- 2	Center St/Stephens Ave	2- 1
Cajalco Rd	1- 2	Central Ave	5- 1
Cajalco Rd	1-20	Central Park Dr	3-14
Calabaza Ct	3-14	Centurian St	5- 7
Calcite St	3-11	Chabela Dr	3-28
Calendula Cir	3-14	Chagall Ct	3-24
Calendula St	1-14	Chalet Ct	3-14
Calhoun St	4- 4	Channing Way	3-21
Calle Casita	4-15	Chantecler Rd	3-24
Calle Contento Roundabout	3- 1	Cheinia Ct	1-14
Calle Del Corral	1-11	Cherokee Rose St	3-14
Calle Espuela	1-11	Cherry Hinton St	3-14
Calumet Ct	1-20	Cherry Point Ln	3-14
Calvert Ave	3- 9	Cherry Valley Blvd Interchange	5- 1
Camarada Ln	3-14	Chestnut Cir	3-14
Camino Aventura	4- 4	Cheval Dr	3-24
Camino Aventura	4-11	Cheveley Park St	3-14
Camino Campesino	4-11	Cheyenne Trl	5-10
Camino Idilio	4-11	Chicago Ave	1- 9
Camino Mirasol Dr	4-15	Chicago Ave	3- 2
Camino Silvoso	4-11	Chickadee Way	3- 9
Cammie Cir	4-11	Chinaberry Dr	3-24
Camphor Tree Ct	1-11	Chip Seal of 1st District roads in FY20/21	1- 2
Canyon Bridge Cir	3-14	Chip Seal of 1st District roads in FY21/22	1- 2
Canyon Creek Cir	1-14	Chip Seal of 3rd District roads in FY20/21	3- 2
Canyon Dr	3- 9	Chip Seal of 3rd District roads in FY21/22	3- 2
Canyon View Dr	1-11	Chip Seal of 4th District roads in FY20/21	4- 4
Canyon View Dr	1-20	Chip Seal of 4th District roads in FY21/22	4- 4
Canyonwind Rd	1-14	Chip Seal of 5th District roads in FY20/21	5- 1
Capella St	1- 2	Chip Seal of 5th District roads in FY21/22	5- 1
Capiland Rd	5- 8	Chisholm Trl	5-10
Capri Dr	3-14	Cholla Rd	5- 1
Capri Dr	3-24	Christopher Ct	3-28
Captains Walk	4-13	Chuckwalla Trl	4-13
Caravan Cir	1-14	Chuckwalla Valley Rd	4-12
Carbob Ln	3-28	Chuckwalla Valley Rd	4-16
Carlos St	4-11	Chuckwalla Vly Rd Bridge	4- 4
Carly Ct	1-20	Chuckwalla Vly Rd Bridge	4- 4
Carmen Ave	5- 7	Chuckwalla Vly Rd Bridge	4- 5
Carnegie Ave	3-28	Chuckwalla Vly Rd Bridge	4- 5
Caroline Ct	3-21	Churchill St	1- 9
Carousel Ln	3-14	Cielo Cir	3-14
Carriage Cir	3-14	Cimarron Trl	5-10
Carrizo Rd	3-10	Cindy Cir	3-14
Carroll St	1-10	Cinna Cir	4-11
Carver Tract Sidewalks	4- 4	Cirrus Cir	1-14
Carver Tract Sidewalks - Phase 2	4- 4	Citrus Ave	1-21
Cascade Dr	3-10	Citrus Dr	4-12
Cascades Dr	5- 8	Citrus Glen Cir	1-14
Case St	1- 9	Citrus View Cir	1-20
Case St	2- 1	Citrus View Dr	3-21
Caspia St	3-14	Citrus Wood Ln	1-14
Castillo Rd	3-14	Claire St	2- 5
Catlin Ave	3- 9	Clark St	1- 2
Cavalry Ct	1-14	Clark St	1- 2
Cayuse Ct	1-20	Clay Canyon Dr	1-11
Cecil Ct	3-12	Claystone Cir	3-24
Cecil Ct	3-21	Clear Spring Way	1-14
Cedar Ave	3-28	Clemenceau Dr	3-24

ROAD NAME	SD-PAGE	ROAD NAME	SD-PAGE
Clemente Ave	3-27	Corvina Dr	4-11
Cliffhill Pl	2- 5	Costa Mesa Dr	4-13
Clifton St	4- 5	Cottontail Ln	3-15
Clinton Keith Rd	1-10	Cottonwood Dr	4-12
Clinton Keith Rd	3-14	Cottonwood Dr	4-13
Clinton Keith Rd phase 3	3- 2	Cottonwood Rd	3-24
Cloche Dr	3-14	Cottonwood St	3-24
Cloudburst Dr	1-14	Cottrell Blvd	1- 9
Cloudrest Way	3-21	Cottrell Blvd	1-11
Cloverdale Ct	3-14	Coulter Dr	3-10
Cloverhill Way	3-24	Country Club Dr	3- 9
Club House Dr	4-13	Country Club Dr	4- 5
Club View Dr	4-13	Country Club Dr	4-15
Clubhouse Blvd	5- 8	Country Club Dr	4-15
Clubhouse Blvd	5- 8	Country Hills Ln	1-15
Cobble Dr	1-14	Country Ridge Ct	3-15
Cobblestone Cir	3-14	County Line Rd	5-10
Cobblestone St	5- 9	Cousins Cir	1-12
Coffee Berry Cir	1-12	Coventry Ln	3-15
Cognac St	3-24	Covered Wagon Ct	5-10
Cold Spring Cir	1-14	Covey St	5- 8
Coleman Ave	1-11	Cowpoke Ct	1-15
Colfax St	4-11	Coyote Hill Ct	3-15
Colt Dr	1-15	Coyote Mesa Dr	1-15
Columbia St	3-28	Crecy Dr	3-15
Comanche Cir	5-10	Creek Bluff Dr	3-15
Comanche Ct	5-10	Creek Side Ct	3-15
Comet Chase Ct	3-14	Creekside Rd	1-15
Commerce St	4-15	Crescent Glen Ct	1-12
Compass Cir	3-14	Crescent Moon Ct	1-12
Compass Dr	4-13	Crest View Dr	1-12
Comstock Rd	1-12	Crestlake Ln	1-15
Conchella Dr	4-13	Crestview Dr	4-15
Condor Dr	3-14	Crestwood Dr	4-15
Cone Cir	3-30	Crimson Ct	1-12
Congressional Rd	5- 8	Crimson Dr	3-15
Contreras Rd	3- 2	Cristal Ct	3-24
Cool Breeze Ct	1-12	Crocus Dr	3-15
Copper Queen Ln	1-15	Crop Rd	1-15
Copper Ridge Dr	1-12	Crown Creek Cir	1-15
Coral Dr	3-14	Crown Princess Ct	5- 9
Coral Reef Rd	4-13	Crystal Springs Dr	1-15
Coralino Dr	3-14	Cullen Ct	3-24
Corkill Rd	4- 5	Culvert Rehab I	1- 2
Corn Straw Cir	3-24	Cumulus Ct	1-15
Cornerstone Rd	1-15	Curb Ramps of 1st District FY20/21	1- 2
Corsica Cir	3-24	Curb Ramps of 1st District FY21/22	1- 2
Corson Ave	1-10	Curb Ramps of 3rd District FY20/21	3- 2
Corte De Oro	3-14	Curb Ramps of 3rd District FY21/22	3- 2
Corte De Pinos	3-15	Curb Ramps of 4th District FY20/21	4- 5
Corte Gatun	3-28	Curb Ramps of 4th District FY21/22	4- 5
Corte Los Feliz	3-15	Curb Ramps of 5th District FY20/21	5- 2
Corte Los Flores	3-15	Curb Ramps of 5th District FY21/22	5- 2
Corte Los Positas	3-15	Curie Ct	3-15
Corte Los Robles	3-15	Curtis Ave	1- 9
Corte San Felipe	3-15	Cutter Way	4-13
Corte San Pablo	3-15	Cynthia St	3-21
Corte Tecolote	3-28	Cyril Ln	3-12
Cortez Cir	3-15	Cyril Ln	3-21
Cortrite Ave	3- 2	Daffodil Cir	3-15
Cortrite Ave	3- 9	Daisy Dr	3-12

ROAD NAME	SD-PAGE	ROAD NAME	SD-PAGE
Dakota Cir	5-10	Dillon Rd	5-10
Dale Ct	5- 7	Dogwood Cir	3-15
Dalea Rd	3-24	Dogwood Ct	3-15
Dalton Dr	1-15	Dolomite St	3-11
Danbury St	5- 7	Dolphin Dr	4-14
Danube Ct	3-28	Domenigoni Pkwy	3-28
Date Ave	5- 7	Donner Trl	5-10
Date Palm St	3-15	Doral Dr	5- 8
Datil Rd	4- 5	Double Tree Dr	3-10
Dauchy Ave	1- 9	Double View Dr	3- 9
Dauchy Ave	1- 9	Dovehill Dr	1-15
Davis Rd	5- 7	Dowling Ct	3-15
Dawes St	1-10	Dowman St	1- 9
Dawnview Ct	1-15	Dresden Ct	3-24
Day St	1-10	Driftwood St	3-15
Daybreak Dr	1-15	Dropseed Dr	3-15
De Caron St	3-15	Drummond St	3-28
De Frain Blvd	4-12	Dry Falls Dr	1-15
De Luz Rd	1-10	Duclair Rd	3-24
De Palma Rd	1-15	Dufferin Ave	1-15
De Portola Rd	3-11	Durazno Ct	3-15
De Portola Rd	3-11	Dusty Lane Ct	1-12
De Portola Rd	3-11	Dwight Way	3-21
De Portola Rd	3-11	E Green Dr	3-15
De Portola Rd	3-11	E Newport Rd	3- 9
De Portola Rd	3-11	E Newport Rd	3-28
De Portola Rd Drainage	3- 2	E Posey Dr	3-12
De Vincenzo Ct	5- 8	E Posey Dr	3-21
De Waide Ave	3-12	E Sun Canyon St	1-12
De Waide Ave	3-21	Eagle Mountain Rd	4-14
De Waide Ave	3-28	Eagle Run St	1-15
Deadwood Trl	5-10	Eaglebluff Ct	3-15
Deauville Rd	3-24	Eagles Nest Dr	1-15
Debbie Ln	2- 5	Earle Ct	3-28
Decker Rd	1-21	Earthmover Cir	1-12
Deeble Entrance	1- 9	East County Traffic Signal Coordination	4- 5
Deer Creek Ct	1-15	East Lake Ct	4-15
Deer Foot Ln	3- 9	East Peak Ct	1-12
Deer Path Rd	3-10	East Side Ct	4-15
Deerweed Cir	1-12	Eastwind Dr	1-15
Del Norte Way	4-16	Ebb Dr	4-14
Delacorte St	3-15	Echo Canyon Ct	1-15
Delano Dr	3- 9	Edgebrook Dr	1-15
Denali Way	3-15	Edgemont Dr	1-15
Deprad St	1- 3	Edgemont Dr	3-24
Deprad St	1- 3	Edgewater Dr	1-15
Deprad St	1- 3	Edinborough Way	3-15
Desert Acacia Ln	1-12	Edith Way	3-29
Desert Beach Dr	4-11	Eiffle Ln	3-24
Desert Crest Ave	4-15	Ekwanok Dr	5- 8
Desert Moon Dr	4-16	El Centro Ln	3-15
Desert Palm Dr	4-16	El Centro Way	4-16
Desert Ridge	1-15	El Dorado Pl	1-15
Desertaire Dr	4-11	El Mineral Rd	1-19
Dessie Way	3-28	El Nido Ave	5- 2
Devine Cir	1-15	El Nido Rd	1-19
Devor Cir	1-20	El Segundo Way	4-15
Dew Hurst St	3-15	El Serape Trl	4-13
Diamond Dr	3-28	El Sombrero Ln	4-13
Diegel Ct	5- 8	El Toro Rd /Dexter Ave	1- 3
Dillon Rd	4-13	Elk Ln	3-15

ROAD NAME	SD-PAGE	ROAD NAME	SD-PAGE
Elliot Ct	3-29	Fleurs Ln	3-24
Elliot Rd	3-15	Flintridge Ln	1-12
Elm St	5- 2	Flintridge Way	3-24
Elm St	5- 7	Flintstone Ct	5- 9
Elvira Dr	5- 9	Florence Ct	3-24
Emerald Cir	3-11	Floricita St	3-16
Emerald Creek Ct	3-15	Floweing Plum Ct	3-24
Emerald Dr	3-15	Flower Basket Rd	3-24
Emerald Lake Ct	1-15	Fontaine St	3-24
Emerald Ln	3-29	Forest Lake Dr	3-10
Emmanuel Ln	3-29	Forest St	3-24
Empresa Cir	3-15	Fort Lauder Ln	1-19
Empty Saddle Ct	1-15	Four Chimneys Rd	3- 9
Encanto Rd	3-15	Fox Glen Rd	1-15
Encina Dr	1-11	Fox Grape Dr	3-16
Equestrian Ln	1-15	Fox Sedge Way	3-16
Erica Ct	3-24	Foxberry Rd	3-24
Ermitage Ln	3-24	Foxen Dr	3-16
Esperanza Ave	5- 7	Foxtail Dr	3-16
Estate Dr	3- 9	Frances St	2- 1
Estates Ct	1-15	Frank Ct	3-29
Eucalyptus St	5- 7	Franklin Ave	3- 9
Eucalyptus St	5- 7	Franklin Dr	3-10
Euclid Loop	3-15	Frans Hals Dr	3-16
Eureka Cir	3-24	Fresno Cir	3-24
Eureka Dr	4-12	Fretwell Ave	3-27
Evelyn St	2- 1	Frontier Trl	5-10
Evening Glow Dr	3-15	Fuller Ave	5- 2
Evergreen Dr	4-12	Gabbert Ln	1-16
Excelsior St	5- 7	Gabriel Metsu St	3-16
Extravaganza Ln	1- 3	Gail Dr	3-10
Fair Ridge Ct	1-12	Galbreth Dr	5- 7
Fairbrook Dr	3-15	Galley Dr	4-14
Fairfield Dr	1-15	Gamble Ave	1- 9
Fairview Ave	3- 2	Gambrel Gate Ln	3-24
Fairview Ave	3-29	Ganges Ln	3-12
Fairway Rd	4-15	Ganges Ln	3-21
Faith Dr	3-29	Garber Dr	5- 7
Falcon Ct	3-16	Garden Dr	5- 9
Fallbrook Cir	3-24	Gardner Ave	1- 9
Fallbrook Ct	1-15	Gardner Ave	1-12
Falling Star Dr	1-15	Garfield St	4-11
Falmouth Ct	3-16	Garnet Ln	3-29
Fantail Dr	4-14	Garnet St	3-11
Fawnridge Ct	1-15	Gaston Rd	1-10
Featherhill Dr	1-15	Gatehouse Ct	3-16
Ferguson Dr	3-29	Gaylord Ave	3-12
Fern St	3-16	Gaylord Ave	3-21
Fescue Ct	1-15	Gelding Ct	1-16
Field View Rd	3-24	Genoa St	3-25
Fields Dr	3-16	Gentian Ave	1- 9
Filbert St	3-24	Geranium St	3-16
Fille Dr	3-16	Gerard Dou St	3-16
Fillmore St	1-15	Germaine Ln	3-29
Fillmore St	4-11	Gibbel Rd	3- 9
Filly Ct	1-15	Gill St	3-16
Finch Dr	5-10	Gillette St	1-11
Fisher St	1- 3	Gilman Springs Rd Bridge	3- 3
Flag Pole Ct	5- 9	Gilman Springs Rd, Phase 4A	5- 2
Flamingo Dr	4-14	Gilman Springs Rd, Phase 4B	5- 2
Flamingo Way	3-16	Girard St	3- 3

ROAD NAME	SD-PAGE	ROAD NAME	SD-PAGE
Girard St	3-29	Hamner Ave	2- 1
Gironde Ct	3-25	Hamner Ave Bridge	2- 2
Giverny Ct	3-25	Hamner Ave Bridge	2- 2
Glacier Cir	3-16	Hansen Ave	5- 7
Glandt Ct	1-16	Harbor Dr	4-14
Glasgow St	3-25	Harley Ct	5- 9
Glen Canyon Dr	1-16	Harley John Rd	1-20
Glendon Creek Ct	1-12	Harley Knox Blvd	1-21
Glenoaks Rd	3-11	Harley Knox Blvd Interchange	1- 3
Glenoaks Rd	3-11	Harness Rd	1-16
Glenoaks Rd	3-11	Harrison St	4- 6
Glissant Dr	3-16	Harrison St	4-16
Gnatcatcher Ct	1-12	Harry Oliver Trl	4-16
Gold Dust Ct	1-16	Harvest Dr	3-25
Gold Fields Cir	1-12	Harvill Ave	1- 3
Gold Rush Dr	1-16	Harvill Ave	1-21
Gold Strike Cir	1-19	Harwich Cir	1-20
Golden Aster Ct	3-16	Haskell Rd	4-16
Golden Bluff Loop	1-16	Hatchet Cactus Dr	4-13
Golden Horn Dr	1-16	Hattie Ave	5- 8
Golden Leaf Trl	3-10	Haute Ct	3-16
Golden Locust Dr	1-12	Haven Cir	1-20
Golden Poppy Ct	3-16	Haven Rock Ct	1-16
Golden Spur Ct	1-20	Hawkeye St	3-16
Golden Star Ave	1-20	Hawthorne Ave	1-10
Golden West Dr	4-15	Hayes St	4-11
Golden Willow Ct	3-25	Haynes Ave	1-11
Goldeneye Dr	3-16	Hays Ave	1- 9
Goldthread Ln	3-16	Haystack Dr	1-16
Gorgonio Cir	3-30	Hazelnut Ct	1-12
Graceful Ct	1-20	Hearth Glen Ct	3-25
Granada Cir	3-21	Helen Ave	5- 8
Granada Way	4-14	Heliodor Cir	3-11
Grand Ave	1- 3	Helm Cir	4-14
Grand Ave	1-21	Hermosa Ct	3-16
Grand View Dr	2- 1	Hibiscus Ave	1- 9
Granite View Dr	3-29	Hickory Hill Ct	3-16
Grant St	2- 1	Hicks St	1-10
Grant St	4-11	Hidden Cove Dr	1-12
Granville Dr	3-16	Hidden Lake Rd	3-16
Grapefruit Blvd	4-16	Hidden Star Ct	1-16
Gray Way	3-29	Hidden Trail Ct	3-25
Gray Wolf Way	3-16	Hidden Valley Cir	3-30
Green Arbor Dr	3-16	High Bluff Ct	1-12
Green Leaf Ct	1-12	High Bluff Ct	1-12
Green Mountain Dr	1-16	High Country Cir	1-19
Green St	4-12	High Profile Corridors	1- 3
Green Tree Ct	1-12	High Vista Dr	3-25
Greenhaven Dr	3-21	Hillingdon Ct	3-16
Greenridge Cir	1-16	Hillson Cir	3-29
Greenway Ct	4-15	Hitching Rail Ct	1-16
Greenwood Cir	1-16	Hobson Way	4- 6
Gypsum St	3-11	Hobson Way	4-12
Gypsum St	3-11	Holder Ave	3-12
Hadley Way	5- 7	Holder Ave	3-22
Hague St	3-25	Hommage Dr	3-25
Halbrent Ave	5- 7	Honeysuckle Cir	3-25
Hallyard Dr	4-14	Hopi Springs Ct	1-16
Hamburg Cir	3-25	Horizon View St	3-16
Hammond Rd	4-11	Horsethief Canyon Rd	1-16
Hammond Rd, 66th Ave, & Date Palm St	4- 5	Hostettler Rd	1-16

ROAD NAME	SD-PAGE	ROAD NAME	SD-PAGE
Howard Dr	3-29	Jones Ct	5- 8
Huddleston Ct	3-16	Jordana Cir	1-20
Hulihee St	3-16	Joseph Rd	3- 3
Hummingbird Ct	5-10	Jubilee Rd	3-17
Hunters Ct	1-12	Julie Ln	3-27
Huntsman Ct	3-25	Juniper Berry Rd	3-25
Hwy 74	1- 4	Jurupa Rd	2- 2
I-10 Bypass	5- 2	Kachina Ct	1-16
I-10 Bypass/Garnet Ave Segment 4	5- 2	Kailua Dr	3-17
I-10 Bypass/Tamarack Rd Seg 3	5- 3	Kaiser Rd	4-15
I-15 Express Lanes	1- 4	Kalapana Cir	3-17
Ida Ave	5- 8	Kale Ln	3-25
Ide Ave	3- 9	Kalsman Dr	5- 7
Idyllbrook Dr	3- 9	Kandis Ct	3-22
Idyllmont Rd	3- 9	Katy Way	2- 2
Indian Bow Cir	1-16	Kayne St	2- 2
Indian Creek Dr	1-16	Keepsake Ct	1-16
Indian Grass Dr	3-16	Keim Blvd	4- 6
Indiana Ave / Grant St	2- 2	Keim Blvd	4-15
Indio Ave	3-10	Keith Ave	3- 9
Innovation Ct	3-16	Keith St	5- 8
Integrated Mitigation Project	3- 3	Kellen Ct	1-20
Iolite St	3-11	Keller Rd Interchange	3- 3
Iris Ave	1- 9	Kelton Ct	5- 7
Ironwood Dr	5-10	Kensington Dr	1-16
Isle Ct	3-25	Kestral Dr	1-16
Islesford Cir	1-20	Kestrel Way	3-17
Ivy Hill Ct	3-16	Kicking Horse Dr	1-16
Jack Clark Ct	4-16	Kiel Ct	3-25
Jack Rabbit Ln	3-16	Kimdale Dr	5- 7
Jackson St	4- 6	King Ave	1-20
Jackson St Interchange	4- 6	Kinney St	1-10
Jade St	3-11	Kiowa Ct	1-19
Jamesonite Cir	3-11	Kirkwood Ct	5- 8
Jan Steen Ct	3-16	Kluk Ln	2- 5
Janelle Ln	3-16	Knabe Rd	1- 4
Jardin Ct	3-25	Knabe Rd	1-16
Jarrell Ct	5- 9	Kniffin Ave	1- 9
Jasper Cir	3-11	Knight Ct	3-29
Jasper St	3-16	Knollbrook Pl	1-16
Jean Nicholas Rd	3-16	Knollwood Dr	1-16
Jean Nicholas Rd	3-17	Koepfer Rd	1-19
Jean St	1-10	Kohala Dr	3-17
Jefferson St	1-10	Kooden Rd	3-17
Jefferson St Interchange	4- 6	Koon St	3-17
Jefferson St Interchange Reimbursement	4- 6	Krameria Ave	1-12
Jeffery Pine Rd	3-10	Kross Rd	1- 9
Jennifer Ave	3-22	Kuder Ave	1-10
Jerome Way	4-11	La Canada Way	4-16
Jerry Ln	3-12	La Casa Way	4-14
Jerry Ln	3-12	La Mina Ln	1-19
Jerry Ln	3-29	La Mision Way	3-22
Jib Cir	4-14	La Paloma Dr	3-27
Johnson Rd	3- 3	La Puerta Dr	3-27
Johnson St	1-10	La Sierra Ave	1- 4
Johnson St	4-11	Lake Crest Dr	1-16
Johnston Ave	3- 3	Lake Knoll Pkwy	1-16
Joltaire Way	3-17	Lake Ln	3- 9
Joltaire Way	3-25	Lake St	3-29
Jonathan Ave	5- 3	Lake St N/B	3-29
Jonathan Dr	1-20	Lake St S/B	3-29

ROAD NAME	SD-PAGE	ROAD NAME	SD-PAGE
Lakeland Village Resurf Group	1- 4	Linda Vista Ct	3-22
Lakepointe Dr	1-12	Lindenberger Rd	3-11
Lakeside Ct	4-15	Little Morongo Rd	5- 3
Lakeview Ave	5- 7	Little Ranch Ct	5- 9
Lakeview Dr	3-10	Live Oak Cir	3-25
Lambert Dr	1-16	Lloyd St	3- 4
Lambeth St	3-17	Locke Cir	1-16
Landerville Blvd	1-11	Loire Ct	3-12
Lane St	1-10	Loire Ct	3-22
Langlois Rd	4- 6	Loire Dr	3-17
Lantana Dr	1-12	Lois Ave	5- 8
Lantana Way	3-17	Lone Cir	3-17
Laredo Trl	5-10	Lone Hill Ct	3-17
Laruns St	3-17	Lone Stallion Ln	1-16
Larvotto Ct	3-25	Long Canyon Rd	4-13
Las Palmas Ct	3-29	Long Cyn Rd	4- 7
Lasso Cir	1-16	Lookout Dr	4-14
Lasso Way	1-16	Loretta Ave	3-17
Lately Cir	3-29	Lorimer St	1- 9
Laurel Branch Ct	1-12	Los Alamos Rd	3- 4
Laurel Trl	3-10	Los Alamos Rd	3- 4
Laurie Ln	3-22	Los Arrollos Rd	1-19
Lava Way	5- 9	Lost Trail Ct	1-16
Lawton Ct	3-29	Louise St	5- 8
Layton St	2- 2	Lourdes Dr	3-17
Lazurite Way	3-11	Lovekin Blvd	4- 7
Lazy Brook Dr	1-16	Low Cir	3-29
Le Grand St	3-17	Lucky Spur Ln	1-16
Leafwood Dr	1-16	Luna Ct	1-12
Least Bells Ct	1-12	Lyme Ct	1-16
Leather Wood Dr	3-17	Lynn Cir	3-29
Leeds St	3-25	Lyon Ave	1-16
Legend Ln	3-29	Mable Cir	3-12
Leiana Ct	1-12	Mable Cir	3-22
Lela May Ave	3-22	Mac Arthur Dr	5- 9
Lema Ct	5- 8	Mackay Ave	1- 9
Lemon Ave	1-21	Maddalena Rd	3-25
Lemon Blossom Ln	4- 6	Magdalena St	3-17
Lemon Blossom Ln	4- 7	Magnetite St	3-11
Lemon Dr	4-12	Magnolia Ave	2- 2
Lemon St	5- 8	Magnolia Point Dr	3-17
Lemonwood Dr	1-12	Magnolia St	5- 8
Leon Rd	3- 3	Maiden Lane	1- 4
Leon Rd	3- 4	Maitri Rd	1-12
Leon Rd	3-27	Makila St	3-17
Leon Rd and Rice Rd Bridges	3- 4	Manchester Ave	3-22
Lester Cir	1-12	Mandarin Dr	3-22
Lexington Ct	3-22	Manford Dr	3-25
Liberty Dr	3-29	Manzanillo St	5- 8
Lido Ct	5- 8	Mapes Rd	1-10
Lightfoot Dr	1-16	Maple Dr	4-12
Lighthouse Rd	4-14	Maplegrove Ct	1-17
Lilac Cir	3-17	Marble Dr	5-10
Lilac Ln	3-17	Marian View Dr	3- 9
Lily Pond Ln	3-17	Marilyn Dr	2- 2
Lime Dr	4-12	Marina Dr	4-12
Limerick St	1-20	Marino St	5- 8
Limoges St	3-25	Marion Ridge Dr	3-10
Limonite Ave Interchange at I-15	2- 2	Mariposa Ave	1- 9
Lincoln St	4- 7	Mariposa Ave	1-10
Linda Rosea Rd	3-17	Mariposa Ave	1-12



ROAD NAME	SD-PAGE	ROAD NAME	SD-PAGE
Mariposa Ave	1-12	Modoc Ct	1-19
Mariposa Ave	1-12	Mohawk Cir	5-10
Market Street Bridge	2- 3	Monroe St Interchange	4- 7
Markham St	1- 4	Mont Martre Ave	2- 5
Marlene St	3-29	Montauk Cir	1-17
Marta Ct	3-29	Monte De Oro Rd	3- 4
Martin St	1-10	Montfleury Ln	3-25
Mary St	1-10	Montreaux Rd	3-25
Mauna Loa Rd	3-17	Moon Beam Ln	1-13
Mauroux Ct	3-17	Moon Bow Ct	1-13
Max Gilliss Blvd	3- 4	Moon Rise Dr	1-17
Maxine Ave	5- 8	Moonflower Ln	3-17
Mayapple Ct	3-17	Moonlighting Dr	3-12
Mayberry Ave	3- 4	Moonlighting Dr	3-29
Mayberry Ave	3- 4	Moore St	1-10
Mayberry Ave	3-22	Moqui Way	1-17
Mayfield Ln	1-10	Morning Glory Ct	1-17
Mc Kinney Ln	3- 9	Morning Mist Ct	1-17
Mc Mahon Rd	3- 9	Morning Rock Cir	1-17
Mcallister Pkwy	1-20	Morning Sun Ct	1-17
Mcgowans Pass	3-17	Morningside Dr	4-15
McWade Ave	3- 4	Morningview Dr	1-20
Meadow Dr	3- 9	Morrow Meadow Dr	1-17
Meadow Glen Dr	3- 9	Moser Rd	3-25
Meadow Ln	3-17	Moulton Dr	1-17
Meadow Mist Ct	1-17	Mountain Ave	3-29
Meadow Rock Dr	1-17	Mountain Bluet Ct	3-17
Meadow View Ln	5-10	Mountain Ct	1-17
Mecca ADA Ramp Upgrades	4- 7	Mountain Mist St	1-13
Mecca Ave	4-12	Mountain Rd	1-17
Mekong St	3-12	Mountain View Ave	3-10
Mekong St	3-22	Mountain View Ave	5- 3
Menifee Rd	3-11	Mountain View Ct	1-17
Menifee Rd	5- 3	Mountain View Rd	4- 7
Menifee Rd	5- 9	Munich Ln	3-25
Mercy Ct	3-29	Murrieta Hot Spg Rd/I-215 Interchange	3- 5
Merrell Ave	5- 9	Murrieta Hot Springs Rd	3-25
Mesa Dr	4- 7	Mustard Seed Dr	5-10
Mesa Dr	4-12	Myrtle Ct	3-25
Mesolite Way	3-11	Mystical Springs Dr	1-17
Mesquite Dr	3-30	N Country Club Dr	4-15
Mesquite Rd	5- 3	Nance St	1-10
Mew Cir	1-17	Nandina Ave	1-21
Middle Ridge Dr	3- 9	Naomi Dr	3-29
Middleborough Rd	1-17	Naranjo St	1-11
Middlecoff Ct	5- 8	Nathan Dr	3-29
Midpark Dr	4-15	National Ave	4-12
Mimosa Tree Rd	3-25	Natrolite St	3-11
Miners Rd	1-19	Naumann Ave	3- 5
Mirada Cir	3-17	Naumann Ave	3- 5
Miramar Dr	4-14	Navajo Way	3-17
Mirilleste Dr	5- 9	Neer St	3-27
Mission Blvd Bridge	2- 3	Neptune Dr	4-14
Mission Lakes Area Resurf Group	5- 3	Nestwa Trl	3-10
Mission Lakes Blvd	5- 3	New Chicago Ave	3- 5
Misty Meadow Dr	5-10	Newham Ct	3-17
Misty Way	3-29	Newton St	2- 3
Mockingbird Canyon Rd	1- 4	Nez Perce Cir	5-10
Mockingbird Cyn Rd	1- 4	Niagra Ct	3-12
Mockingbird Hill Cir	1-12	Niagra Ct	3-22
Modesto Cir	3-25	Nightingale St	3-17

ROAD NAME	SD-PAGE	ROAD NAME	SD-PAGE
Nile Ct	3-12	Orchard View Ln	1-17
Nile Ct	3-22	Orchid Dr	3-18
Nita Cir	3-29	Oregon Trl	5-10
Nob Dr	3-30	Orinoco Ln	3-12
Nola St	3-29	Orinoco Ln	3-22
Nona Ct	3-22	Ory Cir	1-20
Nord Ct	3-17	Ossipee St	3-29
North Gate Ln	3-17	Outlaw Cir	1-17
North Indian Cyn Dr	5- 3	Outrigger Dr	4-14
North Indian Cyn Dr Reimbursement	5- 3	Overland Trl	5-10
North Shore Area Resurf Group	4- 7	Overlook Dr	3-10
North Shore Dr	4-14	Pachea Trl	3-29
Northhaven Dr	3-17	Pacific Park Dr	3-18
Northlake St	1-17	Pacific Sunset Dr	3-18
Norwood Dr	3-10	Pacifica Ct	3-22
Nottingham St	3-22	Pacos Ridge	1-17
Nuevo Rd	1- 4	Padaro St	3-18
Nuevo Rd	5- 9	Pageant Pl	3-29
Nuevo Rd Bridge	5- 4	Paint Brush Trl	4-13
Oak Glen Rd	5- 4	Paiute Cir	5-10
Oak Knoll Rd	3-10	Pala Rd	3- 5
Oak Leaf Ln	3-10	Palamino Pl	1-20
Obsidian Ct	5- 9	Palm Ave	3-30
Obsidian St	3-11	Palm Island Dr	4-12
Ocotillo Rd	5- 4	Palm Springs Ave	3-10
Ocotillo Trl	4-13	Palo Verde Ct	3-25
Odyssey Dr	3-17	Palomar Rd	5- 9
Old Cypress Dr	3-17	Palomera Ln	3-18
Old Heritage Rd	1-17	Palomino Creek Dr	1-17
Old Lake Rd	1-17	Palowalla Dr	4-12
Old State Hwy	3- 9	Palowalla Rd	4-12
Old Trail Cir	3-17	Pansy St	3-25
Old Windmill Ct	1-17	Paris Ct	3-25
Olea Rd	3-25	Park Dr	4-12
Olivas Ave	5- 9	Park Promenade Dr	3-18
Olivas Ave	5- 9	Park Vista Ct	1-17
Olive Ave	3-29	Parkside Dr	4-12
Olive Dr	4-12	Parkside Dr	4-15
Olive Knoll Ct	3-18	Parkside Dr	4-15
Olive St	1-17	Parkview Ln	3-18
Olive Tree Ct	3-25	Paseo Verde	3-22
Olla Rd	3-29	Passionflower Ct	1-13
Olympia Rose Dr	3-18	Pat Rd	3-18
Omni Dr	3-12	Patterson Ave	1-10
Omni Dr	3-22	Pauba Rd	3- 5
Ontario Ave	2- 3	Pawnee Cir	5-10
Opal Dr	3-18	Peace Cir	3-30
Orange Ave	1- 5	Peach St	5- 8
Orange Ave	1-10	Pear Blossom Rd	3-18
Orange Blossom Dr	3-18	Pearl Ct	3-12
Orange Dr	4-12	Pearl Ct	3-22
Orange St	4- 7	Peartree Pl	1-17
Orange St	5- 8	Pebble Brook Cir	3-18
Orange View Cir	1-17	Pebblestone Dr	5- 9
Orangehaven Ln	1-17	Pebley Ct	3-25
Orangemont Ln	1-17	Pederson St	1- 9
Orangemont Way	3-22	Peeler Ave	1-11
Orangewind Ln	1-17	Penang Dr	3-12
Orangewood Ln	3-29	Penang Dr	3-22
Orchard Ln	3-18	Penasco Cir	5- 9
Orchard Ln	4-12	Penland Rd	5- 7

ROAD NAME	SD-PAGE	ROAD NAME	SD-PAGE
Pennycress Ln	3-18	Posada Cir	3-18
Pepper Dr	4-12	Post Rd	1-10
Pepper Tree Ln	4-13	Pourroy Rd	3-18
Pepper Tree St	3-25	Praed St	1-17
Pepper Vine Way	3-18	Prairestone Dr	1-17
Peregrine Way	3-18	Prairie Smoke	3-18
Pereza Ct	3-18	Prairie Sun Way	3-18
Perigord Rd	3-25	Prickley Pear Ct	1-17
Perret Blvd	1- 9	Prickly Pear Trl	4-13
Perrin Cir	1-20	Primrose St	3-18
Perry St	1-10	Project Scoping of 1st District roads	1- 5
Persimmon Cir	3-25	Promontory Pkwy	3-18
Persimmons Ln	3-30	Pyrite St	3-11
Pheasant Hill Pl	3-30	Quail Garden Ct	3-18
Picard Ct	5- 8	Quail Run St	3-18
Picasso Ct	3-26	Quarter Horse Rd	1-17
Pick Pl	1-20	Quiet Run Ct	3-18
Piedmont Way	3-22	Raeburn Dr	3-18
Piedras Rd	1-19	Ragsdale Rd	4- 8
Pierce St	4- 8	Railroad Ave Bridge	5- 4
Pigeon Pass Rd	5- 7	Railroad Ave Bridge	5- 4
Pilot Dr	4-14	Rainbow Canyon Rd	3- 5
Pine Cove Rd	3-10	Rainy Vale Ave	1-17
Pine needles Ln	3-10	Raley Ave	1- 9
Pine Ridge Rd	3-10	Ramon Rd	4- 8
Pine St	5- 4	Ramon Rd	4- 8
Pine View Dr	3-30	Ramon Rd	4- 8
Pine View Dr	5-10	Ramon Rd	4-16
Pinehurst Cir	5- 8	Ramona Ave	5- 4
Pink Carnation Ct	3-18	Ramona Ave	5- 9
Pink Moss Ct	1-13	Ramona Expy	1-21
Pinnacle Peak Ct	1-13	Ramona Expy	3- 5
Pinon Dr	3-10	Ramona Expy	3- 5
Pinon Flats Trans Sta Rd	3-10	Ramona Expy	3- 5
Pintail Way	3-18	Ramona Expy	5- 4
Pistachio Dr	3-26	Ramona Expy	5- 4
Pitman Ln	3-11	Ramona Expy	5-10
Placer Hills Ct	1-19	Ramona Vista St	3-22
Placid Hill Dr	1-17	Rancho California Rd	1-21
Pleasant View Dr	4-14	Rancho California Rd	3- 6
Pledger Cir	3-30	Rancho California Rd	3- 6
Pleroma Ct	3-18	Rancho Escondido Dr	1-20
Plum St	5- 8	Rancho Kiel Rd	3-26
Plume Grass St	1-13	Rancho Verde Cir	1-20
Plymouth St	3-22	Rancho Viejo Dr	1-20
Poinsettia Ct	3-18	Rannells Blvd	4-12
Point Loma Ct	3-22	Ranspot Ave	1-11
Polk St	4-12	Rapid Falls Ct	1-17
Pomerol Loop	3-26	Rebel Ct	5- 9
Pomo Ct	5-10	Reche Canyon Rd	5- 4
Pompei Ln	3-26	Reche Vista Dr	5- 5
Ponderosa Dr	3-10	Red Bridge Rd	3-18
Pony Butte Ct	1-19	Red Carriage Rd	3-26
Poolside Dr	4-15	Red Cloud Rd	1-17
Poppy St	3-26	Red Corral Dr	1-17
Porcelain Ct	3-18	Red Fox Ct	3-18
Port Cir	4-14	Red Oak St	3-26
Porter Ave	1- 9	Red Post Cir	3-18
Porter Ave	1-13	Red Sky Ct	1-13
Porter St	5- 9	Reden Ct	3-22
Portola Ave I-10 Interchange	4- 8	Redwing Cir	3-30

ROAD NAME	SD-PAGE	ROAD NAME	SD-PAGE
Redwood Dr	3-30	Rosy Sky Cir	1-18
Regatta Dr	4-14	Rotterdam St	3-26
Regency Cir	1-17	Round Coral Rd	3-26
Renoir Rd	3-26	Roundup Dr	4-13
Research Potential Mitigation Properties	3- 6	Royal Hunt St	3-19
Research Potential Mitigation Properties	5- 5	Rubidoux Blvd Interchange	2- 3
Rhine Ct	3-26	Ruby Ct	3-19
Rhine St	3-12	Rue De La Sharmie	3-22
Rhine St	3-22	Running Brook Cir	3-19
Rhone Ln	3-18	Running Springs Rd	3-26
Rhubarb Ct	3-26	Rushmore Ave	5- 7
Ribbonwood Dr	3-30	Russel Ave	1- 9
Rich Springs Way	1-18	S Country Club Dr	4-15
Richbrough Rd	3-30	S Main Divide Rd	1-10
Richmond Rd	3- 9	Saar St	3-30
Ridge Berry Dr	3-18	Sackett Ct	2- 3
Ridge Cliff Dr	1-18	Saddle Crest Pl	1-20
Ridge Field Dr	1-18	Saddleback Rd	1-20
Ridgeway Ave	1- 9	Safflower St	3-26
Riley Cir	3-30	Sage Ave	1- 5
Ringbit Ct	1-20	Sage Ct	3-19
Rio Del Sol Rd	4-16	Sage Rd	3- 6
Rittenwood Ct	1-18	Sage Rd	3-10
Ritter Ave	3- 6	Sagebrush Ln	3-26
River Rock Ct	3-18	Sagebrush Trl	4-13
Rivera St	3-26	Sagewood Ct	1-20
Riverside County Bridge Maintenance Program	3- 6	Saguaro Dr	3-19
Riza Ave	5- 8	Sail Cir	4-14
Roan Cir	1-18	Saint Martin St	3-26
Robertson St	3-27	Saint Tropez Dr	3-19
Robin Dr	3- 9	Sainte Foy St	3-19
Robinson St	1-10	Sally Ln	1-20
Rockinghorse Rd	3-18	Salpat Pl	3-22
Rockrose Ln	3-18	Salt Creek Parkway Trail	5- 5
Rockwell Rd	2- 3	Salton View Dr	4-14
Rocky Bend Ct	1-18	Salvia Cir	3-26
Rocky Creek Dr	1-18	Sams Cutoff	1-18
Rocky Point Dr	4-14	San Antonio St	4- 8
Rocky Point Rd	3-10	San Ignacio Rd	3- 9
Rocky Vista Ct	1-18	San Jacinto Ave	3-30
Rocky Way	3-10	San Jacinto Ave	5- 9
Roger St	3-22	San Jacinto St	3- 6
Rolling Hills Cir	3-30	San Jacinto St	4- 8
Rolling Hills Dr	1-13	San Jose Dr	3-30
Rosa Way	3-10	San Juan Dr	3-27
Rosales Ave	3-18	San Remo Dr	3-26
Rosalie Ave	3-22	San Timoteo Canyon Rd	5- 5
Rose Arbor Ct	3-19	San Timoteo Cyn Rd	5- 5
Rose Cir	3-19	San Tomas St	4- 8
Rose Hill Cir	3-26	Sanborn St	5- 8
Rose Quartz Cir	3-12	Sanderling Ct	5- 9
Rose Quartz Dr	1-19	Sandy Creek Dr	1-13
Rosebrugh Ln	3-30	Santa Ana River Trail	2- 3
Rosee Ct	3-19	Santa Fe Ct	1-18
Roselite Cir	3-12	Santa Rosa Dr	3-10
Roselle St	3-19	Santee Ct	3-30
Rosemary Ln	4-16	Santiago Dr	3-30
Rosemary St	3-19	Santoro Way	3-26
Rosemont Way	3-22	Sauterne St	3-26
Roses Rd	4-12	Savannah Way	3-12
Rosilla Ct	1-13	Savannah Way	3-22

ROAD NAME	SD-PAGE	ROAD NAME	SD-PAGE
Savoie St	3-19	Sky Land Ct	1-18
Scenic Ridge Dr	1-18	Skyflower Dr	3-19
Schaper St	1- 9	Skyline Way	3-10
Schooner Way	4-14	Skyview Rd	3-19
Scott Rd	3-12	Skyview Rd Pedestrian Bridge	3- 6
Scott Rd Interchange	5- 5	Slater Ave	3-19
Sea Breeze Dr	4-12	Slough Rd	3-19
Sea Gull Dr	4-14	Slumpstone St	5- 9
Sea Smoke St	3-19	Slurry Seal of 1st District roads FY19/20	1- 5
Sea View Dr	4-12	Slurry Seal of 1st District roads FY20/21	1- 5
Sea View Way	4-15	Slurry Seal of 1st District roads FY21/22	1- 5
Seacrest Cir	4-14	Slurry Seal of 2nd District roads FY19/20	2- 4
Seahorse Way	4-14	Slurry Seal of 2nd District roads FY20/21	2- 4
Seascape Ave	4-14	Slurry Seal of 3rd District roads FY19/20	3- 6
Seine Ct	3-30	Slurry Seal of 3rd District roads FY20/21	3- 7
Sendero Del Charro	1-13	Slurry Seal of 3rd District roads FY21/22	3- 7
Sequoia Cir	3-30	Slurry Seal of 4th District roads FY19/20	4- 9
Serfas Club Dr	2- 4	Slurry Seal of 4th District roads FY20/21	4- 9
Serrento Dr	3-19	Slurry Seal of 4th District roads FY21/22	4- 9
Setting Sun Cir	1-13	Slurry Seal of 5th District roads FY20/21	5- 5
Sevilla Ave	3-19	Slurry Seal of 5th District roads FY21/22	5- 5
Shadetree Dr	3-26	Smoketree Dr	3-19
Shadow Dr	3-19	Snakebite Trl	1-19
Shadow Mountain Way	3-22	Snowberry Ln	3-19
Shadow Oaks Dr	3-10	Soboba Rd	3-30
Shadow Palm Way	3-22	Soboba St	3- 7
Shadow Valley Ln	5-10	Sopwith Dr	3-12
Shady Ct	5-10	Sopwith Dr	3-22
Shallot Ct	3-26	Sourwood Way	3-26
Shallot Dr	3-26	South Cliff Ct	1-13
Shannon Cir	3-30	South Peak Ct	1-13
Sheffield St	3-22	Spar Cir	4-14
Sheila Cir	4-12	Speargrass Ct	3-19
Shell Dr	4-14	Spenser Butte Dr	1-19
Shephard Ct	3-19	Spindle Tree St	3-19
Sherman Dr	3-10	Spinnaker Way	4-14
Shoal Dr	4-14	Spotted Pony Dr	1-18
Short St	1-11	Spradlin Ln	3-27
Shortridge Ave	1-10	Spring Brook Cir	3-19
Shrimp Ln	3-26	Spring Canyon Dr	3-19
Shugart Way	1-18	Spring Canyon Pl	2- 5
Sicily Ln	3-26	Spring Crest Dr	3-30
Siderite Cir	3-12	Spring Hill Way	1-18
Sierra Del Sol	4- 8	Spring Park Pl	1-18
Sierra Grove Dr	3-26	Spring View Ct	1-18
Sierra View Ct	1-18	Spring View Ln	1-18
Silex Ct	3-26	Spun Cotton Dr	3-26
Silk Tree Ct	3-26	Spur Branch Cir	1-18
Silk Vine Dr	3-19	Spyglass Ave	5- 9
Silver Cloud Ct	1-18	Stageline St	1-13
Silver Dollar St	1-13	Staghorn Ct	5-10
Silver Fir Dr	3-10	Stallion Pl	1-20
Silver Hawk Trl	1-19	Star Canyon Ct	1-18
Silver Moon Ct	1-18	Stardust St	3-30
Silver Spur Rd	1-20	Starfire Cir	3-19
Silver Stirrup Dr	1-18	Starflower Dr	3-26
Silverado Ct	1-18	Starlite Ln	3-10
Silverweed Rd	3-19	Starmist Way	3-26
Singletree Ln	1-20	State St	3- 9
Siwanoy Dr	5- 9	Steele Peak Dr	1-10
Ski View Dr	3-30	Stephens Ave	2- 5

ROAD NAME	SD-PAGE	ROAD NAME	SD-PAGE
Stephenson Blvd	4- 9	Tahoe St	3-26
Stephenson Blvd	4- 9	Talavera Ct	3-20
Stephenson Blvd	4-12	Tamarack Rd	5- 7
Stephvon Way	3-30	Tangelo Ave	3-22
Stetson Ave	3- 7	Tarah Ct	3-26
Stetson Ave	3- 9	Tarbutton Rd	4- 9
Stirling Ct	3-26	Tava Ln	1-21
Stockton St	3-26	Teagarden Dr	5- 8
Stokes Cir	1-18	Technology Dr	3-20
Stone Canyon Rd	3-19	Temecula Creek Rd	3-20
Stonecliff Way	3-22	Temescal Canyon Rd	1- 5
Stonecrop Ct	3-19	Temescal Canyon Rd	1- 6
Stonehaven Ct	1-13	Temescal Canyon Rd	1- 6
Stonehenge Cir	3-30	Temescal Canyon Rd	2- 4
Stonehill Ct	1-13	Ten Gallon Cir	1-18
Stoneridge Dr	1-20	Tenaja Rd	1-10
Stoney Creek Dr	1-20	Terand Ave	3-28
Stoyview Cir	3-26	Terra Cir	3-23
Streamside Ln	1-18	Terra Vista	3-23
Streamview Ct	1-21	Terraceview Ct	1-21
Sugar Loaf Ave	3-10	Terrain St	3-20
Sugar Maple St	3-19	Teton Ln	3-20
Sugar Pine Way	3-19	Tetterington St	1- 9
Sugarcane Ct	1-13	Thames Ct	3-12
Sultanas Rd	3-27	Thames Ct	3-23
Sumac St	3-26	Thermal & Oasis sidewalks & trails	4- 9
Summer Grape Ct	3-19	Thicket Pl	1-18
Summer Ridge Dr	3-19	Thimbleberry Ln	3-20
Summer Springs Way	1-18	Thomas St	3- 7
Summerfield Ln	3-19	Thompson Rd	3-20
Summerholly Ln	3-19	Thousand Palms Canyon Rd	4- 9
Summersweet Dr	3-19	Thumb Dr	5- 8
Summit Rock Ln	3-19	Thunderhead Dr	1-18
Summit View Pl	3-19	Tiber St	3-30
Sun Lake Ter	1-18	Tiger Lilly Way	1-18
Sun Ray Ct	1-13	Tigris Ln	3-30
Sun Summit Dr	1-13	Tobacco Rd	1-10
Suncatcher St	3-19	Toledo Dr	3-23
Sunfish Ln	4-14	Toll Gate Rd	3- 9
Sungrove Cir	1-18	Toluca Pl	2- 5
Sunny Ave	3-27	Toro Vista Dr	3-31
Sunny Hills Dr	3-20	Toucan Ct	5-10
Sunridge Cir	1-18	Traditions Ct	1-18
Sunrise Ave	5- 8	Trail Duster Ct	1-19
Sunrise Dr	3-11	Trailhead Ct	1-18
Sunrise Rd	4-15	Tranquila Ave	3-20
Sunrose St	1-13	Tree Ridge Dr	3-26
Sunset Trl	1-21	Treetop Ln	1-18
Surfside Ave	4-14	Trois Valley St	3-20
Surrey Ct	1-21	Troon Ct	5- 9
Sussex Rd	1-18	Troy Ln	3-27
Sussex Stakes St	3-20	Truelson Ave	3- 9
Sutherland Ave	1- 9	Trumpeter Ln	3-20
Suttles Dr	1-21	Trumpets Ct	1-13
Sweet Berry Ct	3-26	Tulette Ln	3-20
Swiftfox Ct	3-20	Tulip Tree Cir	1-18
Sycamore Canyon Blvd	1- 5	Tulita Ln	3-12
Sycamore Cyn Blvd	1- 5	Tulle Rd	3-27
Sydney Blue Cir	1-13	Tumbleweed Trl	4-13
Sylvan Way	3-11	Turner St	1- 9
Tahoe St	3-20	Turnesa Ct	5- 9

ROAD NAME	SD-PAGE	ROAD NAME	SD-PAGE
Turning Leaf Ct	3-20	Via Santiago	3-20
Turtle Creek St	3-20	Via Sol Vista	3-20
Turtle Pond Ln	3-20	Via Verbena	4-12
Tuscan Creek Way	3-20	Via Vista	4-11
Twilight Cir	1-13	Vicky Ln	3-23
Twinspur Dr	3-20	Victoria Ave	1-18
Uller Ln	5- 9	Viejo Dr	3- 7
Umbria Ln	3-27	View Dr	5-10
Ute Trl	5-10	Viewridge Ct	3-20
Vail St	1- 9	Vignes Ct	3-27
Val Deane Way	3-23	Village Meadow Dr	1-18
Valle Pacifico Dr	1-19	Viola Dr	2- 5
Valle Vista Way	1-21	Violet Dr	3-20
Valley Dale Ct	2- 5	Viscaria Ct	3-20
Valley Spring Dr	2- 5	Vista Cerro Dr	4-15
Valley Spring Way	3-27	Vista Del Sol	4-15
Valley View Dr	4-15	Vista Grove Cir	1-19
Van Buren Blvd	1- 6	Vista Moree Ct	3-30
Van Buren Blvd	1- 6	Vista Rock Dr	3-20
Van Buren Blvd	1- 6	Volga St	3-12
Van Buren Blvd	1- 6	Volga St	3-23
Van Buren St	4- 9	Vulcan Ct	1-13
Van Buren St	4-16	W Posey Dr	3-12
Van Eyck Ct	3-20	W Posey Dr	3-23
Van Gaale Ln	3-27	W Sun Canyon St	1-13
Van Goyen Ln	3-20	Wagon Wheel Dr	1-21
Van Ruysdael Ln	3-20	Wagonroad W	1-13
Vander Veer Rd	4-12	Waimea Way	3-20
Vander Veer Rd	4-14	Waite Ave	1-19
Vander Veer Rd	4-15	Wales Ct	3-20
Vanderhill Cir	1-19	Walls St	1- 9
Vaquero Ct	1-21	Walters Dr	3-11
Vardon Ct	5- 9	Waltham Pl	3-20
Varner Rd	4-10	Wanda Ln	3-12
Varner Rd	4-10	Wanda Ln	3-30
Varner Rd	4-10	Wander Lust Dr	3-30
Varner Rd	4-16	Wandering Ln	3-20
Vera Ct	3-30	Warmington St	1-19
Vercors St	3-20	Warren Rd	1-10
Versailles Pl	2- 5	Warwick Dr	5- 9
Via Cerro Vista	3-20	Washington St	1- 6
Via Corto	4-11	Washington St	1-21
Via Corto E	4-11	Washington St	2- 4
Via Corto W	4-11	Washington St	3- 7
Via Costa Brava	4-14	Washington St	4-16
Via Del Paso	3-20	Washington St	4-16
Via Del Paso	3-20	Waterfall Way	3-27
Via El Rancho	4-11	Waterloo Ct	3-27
Via Laguna	3-20	Watermelon Dr	3-27
Via Liebre	3-20	Waterton Ct	3-20
Via Los Caballeros	1-13	Waterwheel Dr	1-19
Via Mirage	4-12	Watson Rd	3-28
Via Montana	4-11	Webster Ave	1- 6
Via Ocotillo	4-12	Wedgewood Dr	3-23
Via Quedo	4-11	Weeping Willow Dr	1-19
Via Rancho	1-21	Wells St	1-11
Via San Lucas	3-20	Wendell Dr	3-30
Via Santa Catalina	3-20	West County Traffic Signal Coordination	1- 7
Via Santa Elena	3-20	West Ridge Rd	3- 9
Via Santana	5- 9	Westbrook Dr	5-10
Via Santiago	2- 4	Western Crest Dr	1-19

ROAD NAME	SD-PAGE	ROAD NAME	SD-PAGE
Westport Way	3-21	Yates Rd	3-21
Westridge Dr	3-27	Yawl Ave	4-14
Westwood Ct	4-16	Yellow Wagon Rd	3-27
Wheatglass Dr	3-21	Yellowstone St	3-21
Whembly Cir	3-21	Yerxa Rd	4-10
Whimbrel Ct	3-27	Yosemite St	3-21
Whisper Oaks Rd	3-21	Yucca Ave	5-7
Whispering Brook Way	1-19	Yukon Ct	3-12
Whispering Hills Dr	3-27	Yukon Ct	3-23
White Ave	3-7	Zane Way	5-7
White Clover Ct	3-21	Zellar St	1-11
White Oak Dr	3-30	Zion Way	3-21
White Ridge Rd	3-27		
White Sage St	1-13		
White Sage Trl	4-13		
Whiteblossom Cir	1-19		
Whitecrown Dr	3-27		
Whitedove Ln	3-21		
Whitefield Ct	3-21		
Wild Fire Ct	1-19		
Wild Meadow Dr	3-21		
Wildcat Ln	1-19		
Wildflower Ln	1-19		
Wildflower Ln	5-11		
Wildoak Dr	3-27		
Wileys Well Rd	4-16		
Willow Cir	3-27		
Willow St	3-30		
Windcreek Cir	1-19		
Windflower Ln	3-21		
Windham Rd	1-21		
Windlass Dr	4-14		
Windsor Ct	3-23		
Windward Dr	4-14		
Winter Cherry Rd	3-27		
Winterbrook Cir	1-19		
Wintergrass Ct	3-21		
Wintergreen Way	3-27		
Winters Ln	1-13		
Wintersweet Ln	3-27		
Wisdom Dr	3-30		
Wishing Well Ct	3-27		
Wisteria Cir	3-21		
Wisteria Loop	3-21		
Wolverine Ln	3-21		
Wood St	1-9		
Wood Violet Ct	3-21		
Woodbine Ln	3-12		
Woodcrest Dr	1-21		
Woodcrest Dr	5-11		
Woodmar Way	3-21		
Woodridge Ave	5-7		
Woodshire Dr	3-21		
Woodview Dr	1-13		
Woodward St	1-11		
Wrangler Way	1-13		
Wride St	1-10		
Wrightwood Dr	3-11		
Yaqui Ln	4-13		
Yarmouth Cir	1-21		
Yarrow Ct	3-27		