

COUNTY OF RIVERSIDE TRANSPORTATION DEPARTMENT

TRANSPORTATION IMPROVEMENT PROGRAM 2015/16 & 2016/17 BIENNIAL REPORT



DISTRICT 5 - SUNSET AVE GRADE SEPARATION



DISTRICT 1 - VAN BUREN/I-215 INTERCHANGE



DISTRICT 2 - MAGNOLIA AVE GRADE SEPARATION



DISTRICT 3 - HIGHWAY 79 WIDENING (PHASE 2)



DISTRICT 4 - MECCA ROUNDABOUT



SUPERVISORIAL DISTRICTS EDITION

TRANSPORTATION IMPROVEMENT PROGRAM
FY 2015 / 2016 & 2016 / 2017 BIENNIAL REPORT
RIVERSIDE COUNTY TRANSPORTATION DEPARTMENT

TABLE OF CONTENTS

Preface

Introduction	i
Programmed Funds by Project Type	iii
Programmed Funds by Source Type	iii
Resurfacing and Seal Coat Miles	iv
Programmed Funds by Source and Supervisorial District	v
General Highway Revenue Allocations	viii
Revenue History	ix
Supervisorial District Boundaries	x
Maintenance District Boundaries	xi
Underground Utility (Rule 20-A) Program	xiii

Proposed Projects


Legend	ixx
Supervisorial District 1	1-1
Supervisorial District 2	2-1
Supervisorial District 3	3-1
Supervisorial District 4	4-1
Supervisorial District 5	5-1

Appendices

Appendix A - Fund Source List	A - 1
Appendix B - Lead Agency List	B - 1

Index

This page intentionally left blank.



INTRODUCTION

The Riverside County Transportation Department is responsible for planning, designing, funding, building, operating and maintaining roads, bridges, and transportation facilities within the unincorporated territory. The County covers an area of approximately 7,300 square miles, which is about the size of the state of New Jersey. The County-Maintained Road System is over 2,200 miles. It is also responsible for the maintenance of 108 bridges in the unincorporated area and 570 traffic signals (150 within the unincorporated area and 420 within contracted cities). There are 11 Transportation maintenance yards located throughout the County. This puts in context the diverse challenges that the Transportation Department faces in providing service to over 2 million residents (and growing) in Riverside County. We focus on the priorities of improving safety, maintaining existing roads and bridges, and enhancing roadway capacity to keep up with our population growth.

The Transportation Department receives revenue from a variety of funds. At present, the Department has approximately 200 identified fund sources. The capital expenditure of these funds is defined and programmed in this document named the "Transportation Improvement Program" or "TIP," which provides a multi-year projection of revenues and expenditures for the Department. It is updated and approved by the County Board of Supervisors annually, with periodic amendments throughout the year. The Department uses the TIP to help manage its numerous projects and financial resources.

The multi-year budget outlined by the TIP includes \$708 million in total improvements, with \$184 million scheduled for fiscal year 2015/2016 and \$143 million for fiscal year 2016/2017. This represents the capital budget for the Transportation Department. The operating budget numbers are not included in this document. This program includes projects funded by General Highway Funds, Special Districts, State and Federal Funds, special programs and other agencies. No County General Funds are included.

The Department has approximately \$320 million in projects either under or close to construction, including several large bridge and interchange projects. Furthermore, the previous fiscal year was a banner year for project delivery. The Department has taken advantage of Federal Funds, State Funds, development fees collected prior to the recession, and low bid prices due to a slow economy.

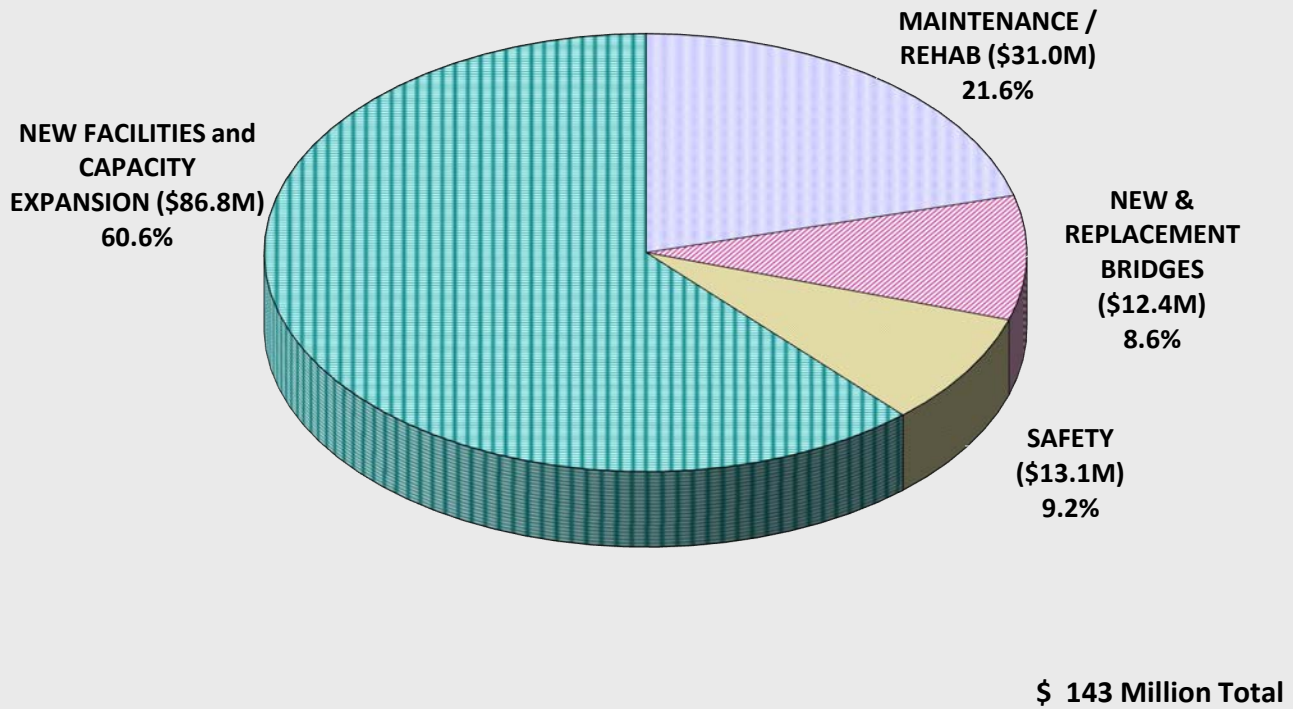
However, the Department is progressing through a trend of downsized expectations regarding delivery of projects. The current Federal Transportation Bill brings limited stability given that federally funded projects take years to deliver and significant changes to established funding programs will require new administrative guidelines and policies for implementation. The combination of steep reductions in State funding, drops in development fee revenues plus the modest pace of the economic recovery will stretch the ability to continue the timely delivery of projects needed to serve our County in the future. The Department will continue to work closely with its regional partners at RCTC, CVAG, WRCOG, and our cities to assess priorities and shift funding.

The accompanying graphs, charts and tables provide a detailed look at the proposed projects, programmed funds, revenue allocations, and various components that make up the Transportation Improvement Program. An electronic copy of this year's TIP document, as well as previous years' TIP documents, can be found on the Transportation Department website at:

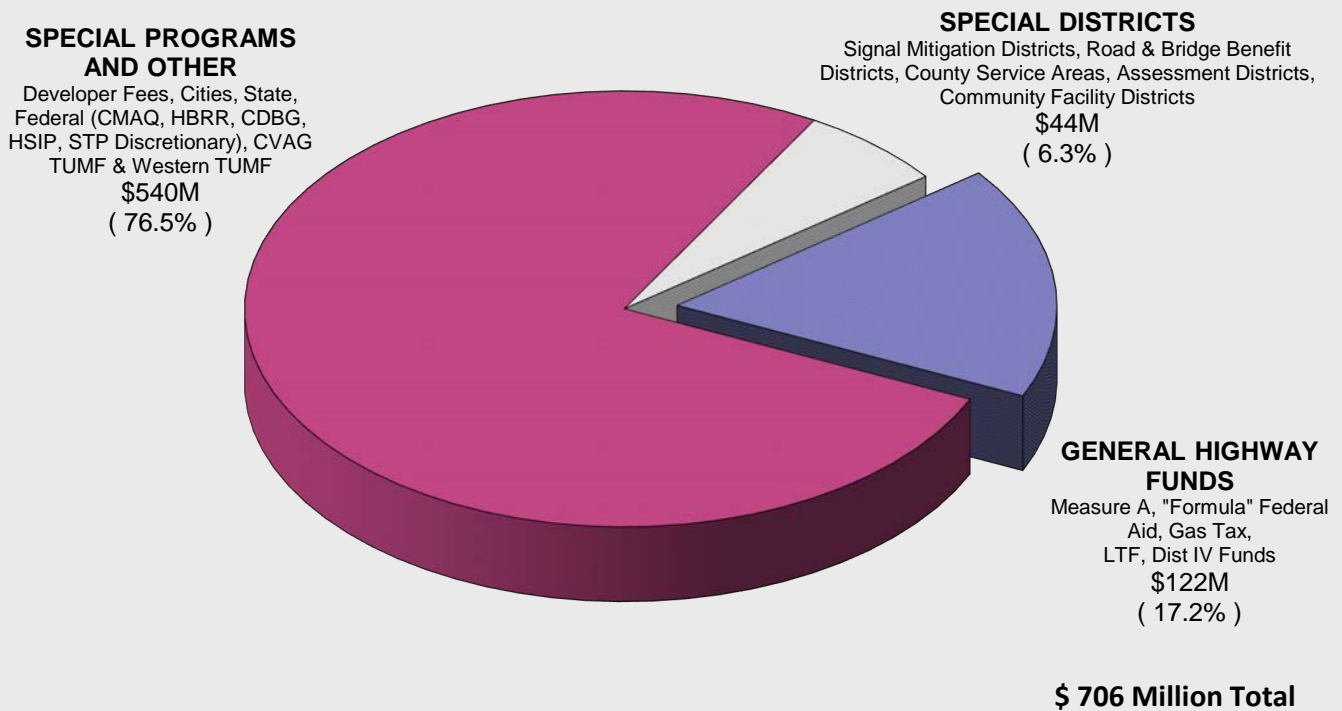
<http://rctlma.org/trans/Project-Information/TIP/Transportation-Improvement-Document>

This page intentionally left blank.

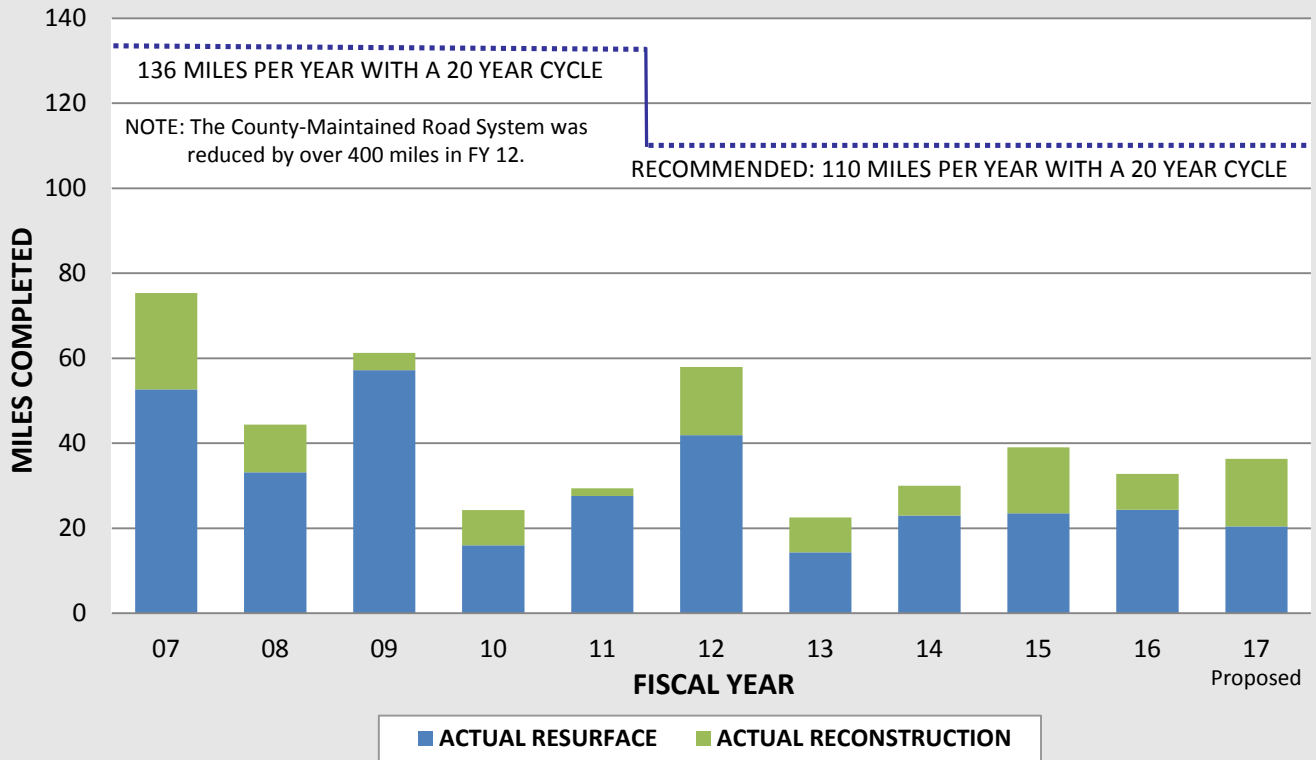
FY 2017 FUNDING BREAKDOWN BY PROJECT TYPE
RIVERSIDE COUNTY TRANSPORTATION DEPARTMENT



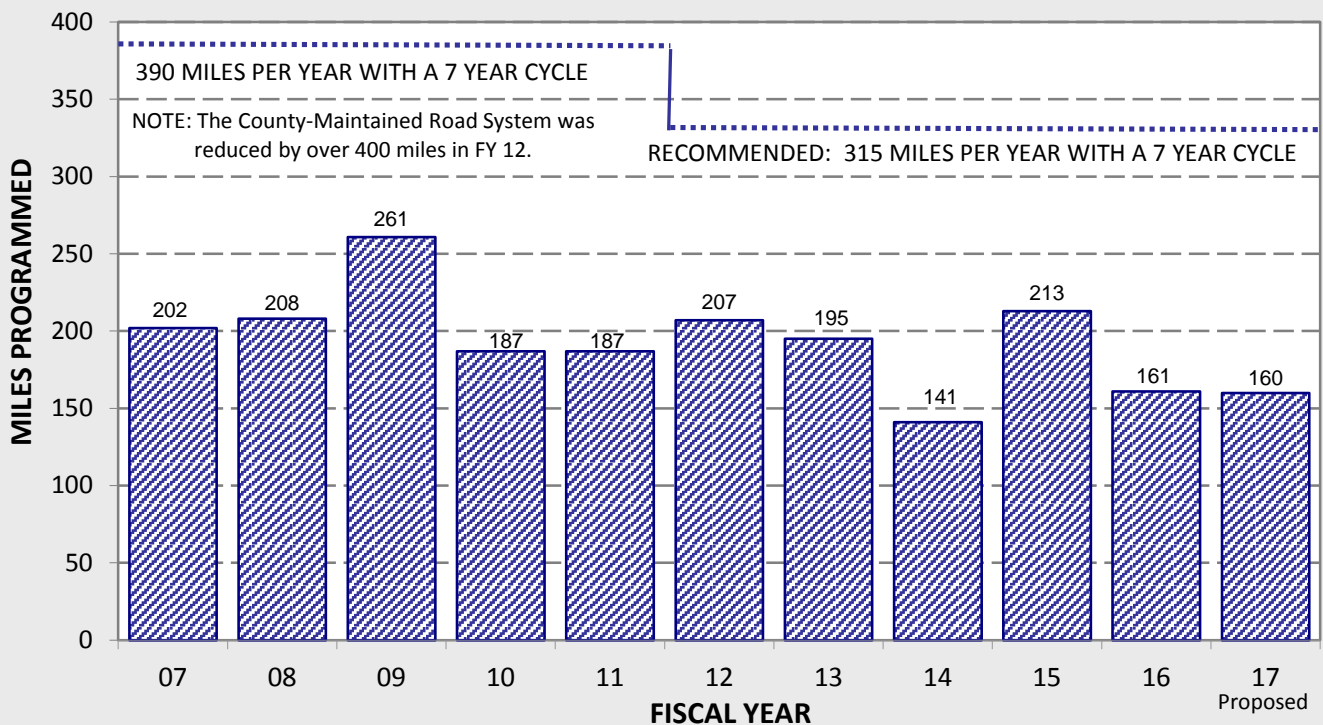
PROGRAMMED FUNDS BY SOURCE TYPE
RIVERSIDE COUNTY TRANSPORTATION DEPARTMENT



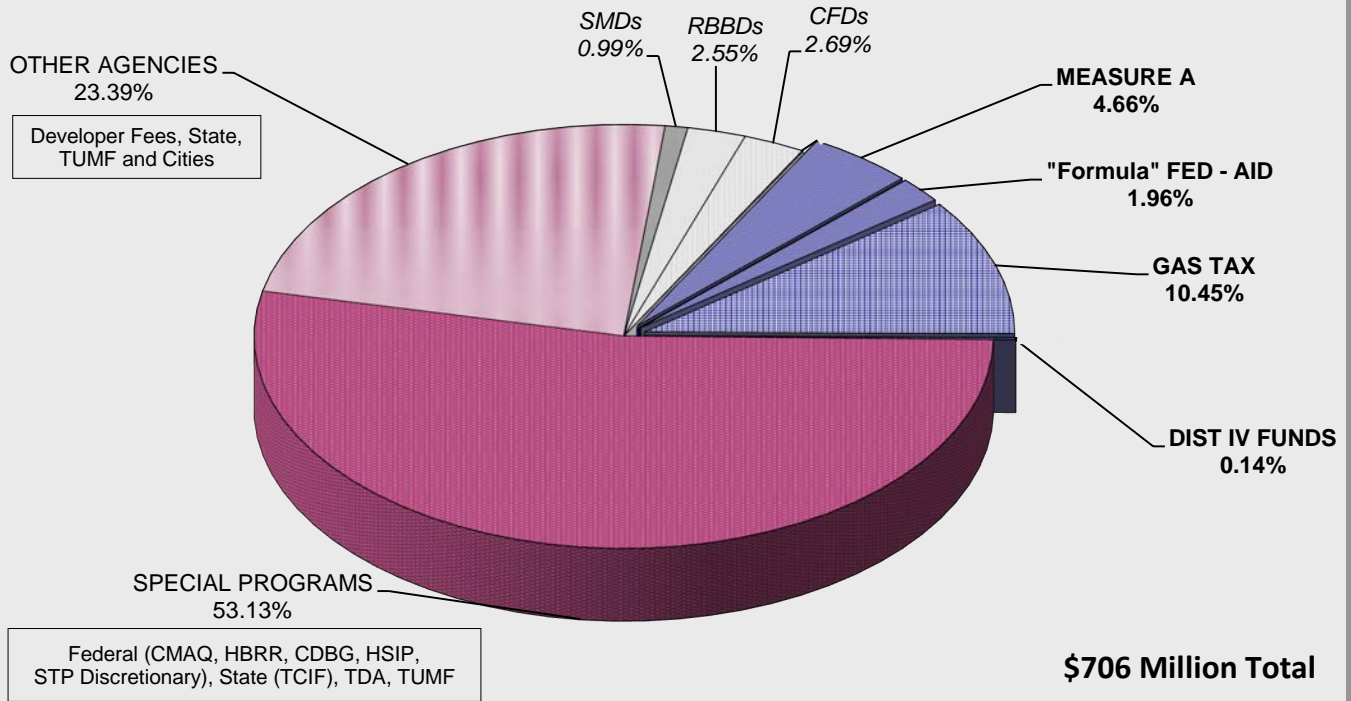
ROAD RESURFACE / RECONSTRUCTION COMPLETION HISTORY



SEAL COAT HISTORY



PROGRAMMED FUNDS BY SPECIFIC REVENUE SOURCE
RIVERSIDE COUNTY TRANSPORTATION DEPARTMENT
Graph of page vii ALL DISTRICTS SUB-TOTALS



PROGRAMMED FUNDS BY SOURCE, DISTRICT AND YEAR

(Cost X \$1,000)

	FY 15/16	FY 16/17	FFY	TOTAL
District 1				
TOTALS-ROAD AND BRIDGE BENEFIT DISTRICT(S)	163	8	18	189
TOTALS-COMMUNITY FACILITIES DISTRICT(S)				0
TOTALS-COUNTY SERVICE AREA(S)				0
TOTALS-SIGNAL MITIGATION DISTRICT(S)	115	137	263	515
TOTALS-DISTRICT 4 FUNDS				0
TOTALS-STP (FEDERAL)	451	1,825	2	2,278
TOTALS-GAS TAX (PROP. 111 & ABX8_9)	4,302	5,379	4,325	14,006
TOTALS-MEASURE A	1,949	1,706	4,792	8,447
TOTALS-SPECIAL PROGRAMS	5,114	4,926	5,125	15,165
TOTALS-CONTRIBUTIONS FROM OTHER AGENCIES	6,144	2,279	628	9,051
SUB-TOTALS	18,238	16,260	15,153	49,651
UNFUNDED COUNTY PROJECT NEEDS	0	2,444	403,436	405,880
TOTALS	18,238	18,704	418,589	455,531
District 2				
TOTALS-ROAD AND BRIDGE BENEFIT DISTRICT(S)	800	3,070	8,327	12,197
TOTALS-COMMUNITY FACILITIES DISTRICT(S)				0
TOTALS-COUNTY SERVICE AREA(S)				0
TOTALS-SIGNAL MITIGATION DISTRICT(S)	1,018			1,018
TOTALS-DISTRICT 4 FUNDS				0
TOTALS-STP (FEDERAL)			9000	9,000
TOTALS-GAS TAX (PROP. 111 & ABX8_9)	816	358	313	1,487
TOTALS-MEASURE A		670	223	893
TOTALS-SPECIAL PROGRAMS	41,652	10,967	115,642	168,261
TOTALS-CONTRIBUTIONS FROM OTHER AGENCIES	571	791	2311	3,673
SUB-TOTALS	44,857	15,856	135,816	196,529
UNFUNDED COUNTY PROJECT NEEDS	0	0	2,780	2,780
TOTALS	44,857	15,856	138,596	199,309
District 3				
TOTALS-ROAD AND BRIDGE BENEFIT DISTRICT(S)	1009	205	1,193	2,407
TOTALS-COMMUNITY FACILITIES DISTRICT(S)	1173	7124	10578	18,875
TOTALS-COUNTY SERVICE AREA(S)	306			306
TOTALS-SIGNAL MITIGATION DISTRICT(S)	791	1288	805	2,884
TOTALS-DISTRICT 4 FUNDS				0
TOTALS-STP (FEDERAL)			1	1
TOTALS-GAS TAX (PROP. 111 & ABX8_9)	5,725	6,079	7,473	19,277
TOTALS-MEASURE A	4,217	2,729	3,602	10,548
TOTALS-SPECIAL PROGRAMS	3,524	22,244	12810	38,578
TOTALS-CONTRIBUTIONS FROM OTHER AGENCIES	1,162	541	3	1,706
SUB-TOTALS	17,907	40,210	36,465	94,582
UNFUNDED COUNTY PROJECT NEEDS	0	82	46,561	46,643
TOTALS	17,907	40,292	83,026	141,225

Programmed Funds amounts include work within cities.

PROGRAMMED FUNDS BY SOURCE, DISTRICT AND YEAR

(Cost X \$1,000)

	FY 15/16	FY 16/17	FFY	TOTAL
District 4				
TOTALS-ROAD AND BRIDGE BENEFIT DISTRICT(S)				0
TOTALS-COMMUNITY FACILITIES DISTRICT(S)				0
TOTALS-COUNTY SERVICE AREA(S)				0
TOTALS-SIGNAL MITIGATION DISTRICT(S)	322	837	500	1,659
TOTALS-DISTRICT 4 FUNDS	472	0	500	972
TOTALS-STP (FEDERAL)	342	1458	787	2,587
TOTALS-GAS TAX (PROP. 111 & ABX8_9)	4,474	9,851	11,423	25,748
TOTALS-MEASURE A	2,804	2481	2,481	7,766
TOTALS-SPECIAL PROGRAMS	31,652	21,849	50,608	104,109
TOTALS-CONTRIBUTIONS FROM OTHER AGENCIES	20,768	9,267	72,551	102,586
SUB-TOTALS	60,834	45,743	138,850	245,427
UNFUNDED COUNTY PROJECT NEEDS	0	20	11,047	11,067
TOTALS	60,834	45,763	149,897	256,494
District 5				
TOTALS-ROAD AND BRIDGE BENEFIT DISTRICT(S)	2,138	794	285	3,217
TOTALS-COMMUNITY FACILITIES DISTRICT(S)	97			97
TOTALS-COUNTY SERVICE AREA(S)				0
TOTALS-SIGNAL MITIGATION DISTRICT(S)	24	96	785	905
TOTALS-DISTRICT 4 FUNDS				0
TOTALS-STP (FEDERAL)			1	1
TOTALS-GAS TAX (PROP. 111 & ABX8_9)	2,050	2,326	8,864	13,240
TOTALS-MEASURE A	1,296	857	3,055	5,208
TOTALS-SPECIAL PROGRAMS	17,541	9,247	22,044	48,832
TOTALS-CONTRIBUTIONS FROM OTHER AGENCIES	19,250	11,939	16,829	48,018
SUB-TOTALS	42,396	25,259	51,863	119,518
UNFUNDED COUNTY PROJECT NEEDS	0	80	82,304	82,384
TOTALS	42,396	25,339	134,167	201,902
ALL DISTRICTS				
TOTALS-ROAD AND BRIDGE BENEFIT DISTRICT(S)	4,110	4,077	9,823	18,010
TOTALS-COMMUNITY FACILITIES DISTRICT(S)	1,270	7,124	10,578	18,972
TOTALS-COUNTY SERVICE AREA(S)	306	0	0	306
TOTALS-SIGNAL MITIGATION DISTRICT(S)	2,270	2,358	2,353	6,981
TOTALS-DISTRICT 4 FUNDS	472	0	500	972
TOTALS-STP (FEDERAL)	793	3,283	9,791	13,867
TOTALS-GAS TAX (PROP. 111 & ABX8_9)	17,367	23,993	32,398	73,758
TOTALS-MEASURE A	10,266	8,443	14,153	32,862
TOTALS-SPECIAL PROGRAMS	99,483	69,233	206,229	374,945
TOTALS-CONTRIBUTIONS FROM OTHER AGENCIES	47,895	24,817	92,322	165,034
SUB-TOTALS	184,232	143,328	378,147	705,707
UNFUNDED COUNTY PROJECT NEEDS	0	2,626	546,128	548,754
TOTALS	184,232	145,954	924,275	1,254,461
TOTALS-SPECIAL DISTRICTS				
TOTALS-SPECIAL DISTRICTS	7,956	13,559	22,754	44,269
TOTALS-SPECIAL PROGRAMS & OTHER AGENCIES	147,378	94,050	298,551	539,979
TOTALS-GENERAL HIGHWAY FUNDS	28,898	35,719	56,842	121,459
SUB-TOTALS	184,232	143,328	378,147	705,707
UNFUNDED COUNTY PROJECT NEEDS	0	2,626	546,128	548,754
TOTALS	184,232	145,954	924,275	1,254,461

FUNDING ALLOCATION "GROUND RULES"

GUIDELINES FOR ALLOCATING GENERAL HIGHWAY FUNDS
FOR SUPERVISORIAL DISTRICTS

GAS TAX

- County Wide:
 - 2/3 Maintained Lane Miles
 - 1/3 Road Condition

LOCAL TRANSPORTATION FUNDS

- Return to Sub-Region of the County

MEASURE A

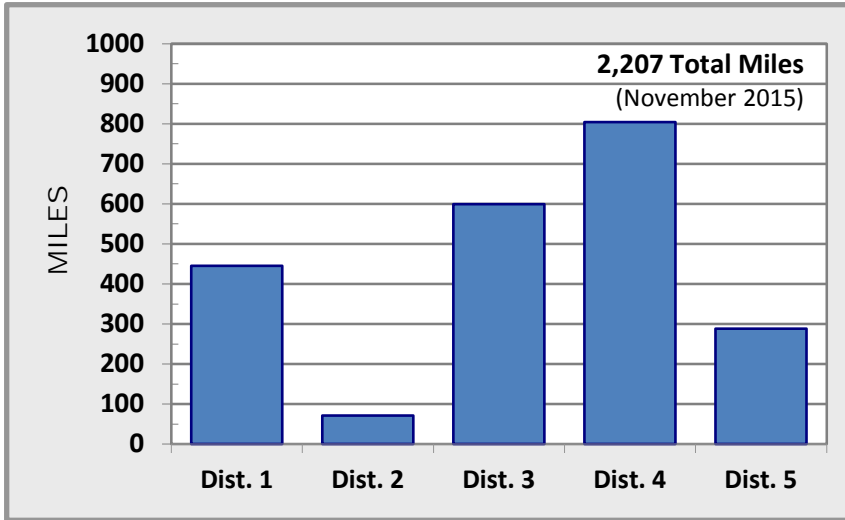
- Return to Sub-Region of the County (Western, Coachella Valley and Palo Verde)
- In Western & Coachella Valley Regions:
 - 2/3 Maintained Lane Miles
 - 1/3 Road Condition

FEDERAL STP "FORMULA" FUNDS

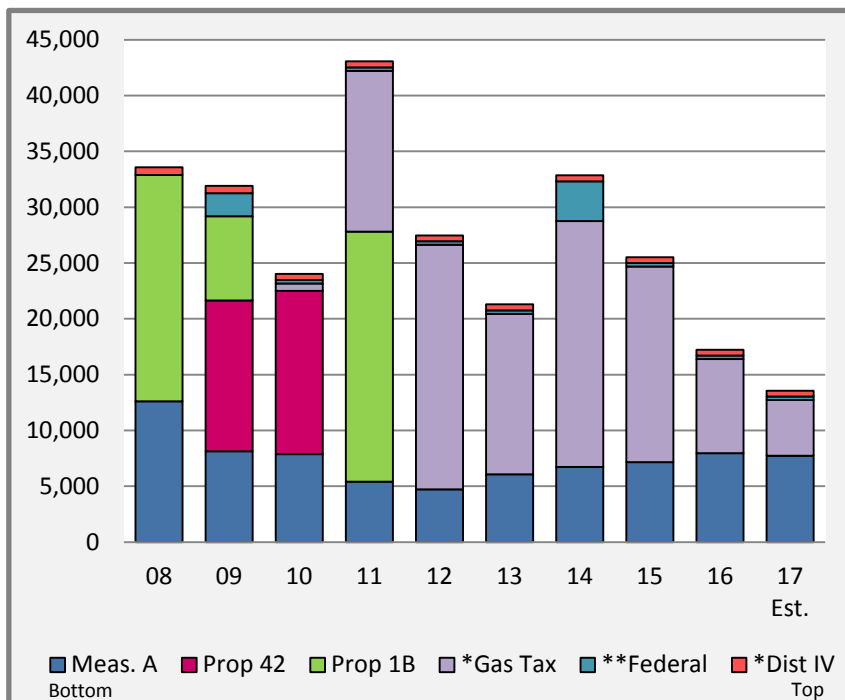
- Rural Area:
 - 1/3 Federal-Aid System Miles
 - 1/3 Area
 - 1/3 Population
- Urbanized Area and Urban Place Area:
 - Population

General Notes:

- Reconcile and recalculate each year to account for actual vs. estimated costs.
- Allow staff to interchange general highway fund sources on any given year to provide maximum flexibility on project delivery to overall targets for each supervisorial district over time.
- Discretionary Federal funds (STP Discretionary, CMAQ, HBRR and HSIP) are received on a competitive basis and are not subject to these "Ground Rules."



COUNTY MAINTAINED ROAD MILES



REVENUE HISTORY of GENERAL HIGHWAY FUNDS for the Unincorporated Area

See table below for details.

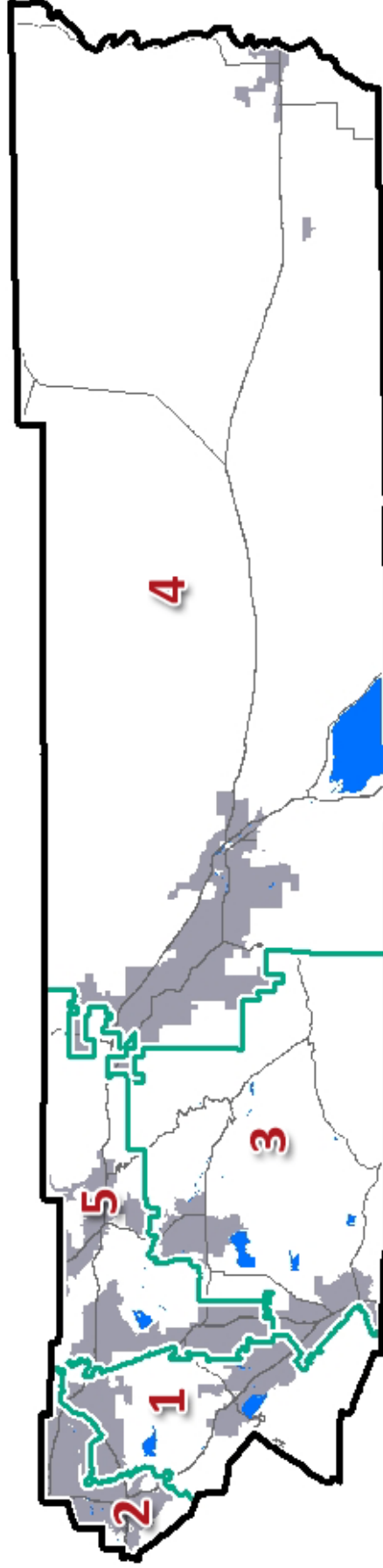
	Fiscal Year									
	08	09	10	11	12	13	14	15	16	17 Est.
Meas. A	12,605	8,142	7,878	5,399	4,723	6,073	6,722	7,163	7,963	7,719
Prop 42	0	13,501	14,619	Terminated						
Prop 1B	20,277	7,547	0	22,403	Sunset					
*Gas Tax	0	0	681	14,402	21,905	14,379	22,050	17,520	8,441	5,000
**Federal	0	2,061	310	310	310	310	3,549	310	310	310
*Dist IV	703	663	552	545	525	525	525	525	525	525
TOTALS	\$33,585	\$31,914	\$24,040	\$43,059	\$27,463	\$21,287	\$32,846	\$25,518	\$17,239	\$13,554

*Amounts represents Capital Budget component only.

** Federal amount represents unincorporated area Rural funds (traded for State Exchange) and periodic Formula allocations

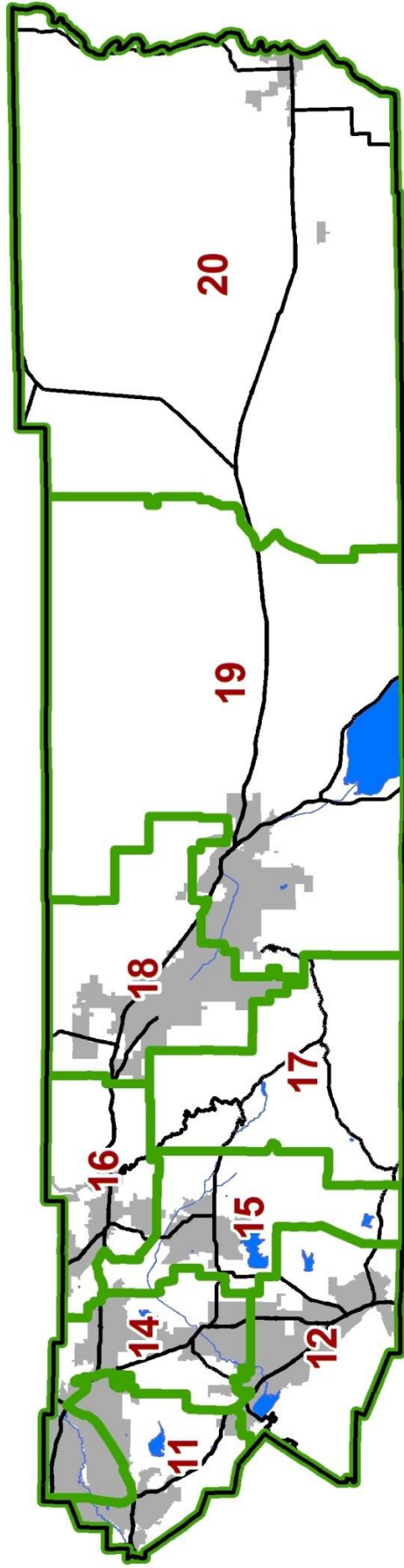
SUPERVISORIAL DISTRICTS
(As of 2011 Redistricting)

x



1 K. JEFFRIES 2 J. TAVAGLIONE 3 C. WASHINGTON 4 J. BENOIT 5 M. ASHLEY


ROAD MAINTENANCE DISTRICTS



N

- 11 EL CERRITO
- 12 MURRIETA
- 14 PERRIS
- 15 HEMET
- 16 BEAUMANT
- 17 IDYLLWILD
- 18 SKY VALLEY
- 19 THERMAL
- 20 BLYTHE

This page intentionally left blank.



Underground Utility Program

UNDERGROUND UTILITY CONVERSION PROGRAM (RULE 20-A)

An underground utility conversion program established by the California Public Utilities Commission (CPUC) for the conversion of existing overhead distribution lines to an underground location. Funds for the conversion of electrical facilities are kept in trust by the owning utility and apportioned to local agencies by an established formula. Other overhead utilities are required by similar CPUC Rules to fund their own conversions, when ordered by the Board of Supervisors by establishment of an Underground Utility District.

By minute order dated April 27, 1999 (agenda item 3.35), the Board of Supervisors adopted a project selection method whereby technically sound and cost effective candidate districts are identified by the Transportation Department and the Southern California Edison Company for each Supervisorial District. Projects for funding are to be identified after consultation with Supervisors, and relative equity is to be maintained over time based on the proportion of road mileage in the Edison Company service area in each Supervisorial District.

Rule 20A District	Location	Supr. Dist.	Status
45	Stetson Avenue Dartmouth St to Hemet CL (W of San Jacinto St)	3	District adopted by the Board 7/31/07 (9.15). Design has not begun due to Edison workload and previous shortage of County allocations. Project may be phased in order to enable earliest start.

UNDERGROUND UTILITY CONVERSION PROGRAM (RULE 20-A)

Program Funding Summary:

Funding (Allocation) Balance as of	12/31/2014	7,844,265	
Allocation for	2015	802,407	
Remaining costs to complete active projects:		86,689	(Mission Blvd. Phase 1A)
2015 Allocation Balance:		8,559,983	

Remaining Encumbrances:

	<u>Estimated Cost</u>	<u>Estimated Start of Construction</u>
Stetson Ave. (Rule 20A District 45)	14,400,000	2018 (Phase 1)
Total:	14,400,000	

Summary:

2015 Allocation Balance:	8,559,983
Remaining Encumbrances:	14,400,000
Estimated Balance as of 12/31/2013:	-5,840,017

Projected Allocation Balances:	2016	-5,090,017
	2017	-4,340,017
	2018	-3,590,017
	2019	-2,840,017
	2020	-2,090,017
	2021	-1,340,017
	2022	-590,017

Notes:

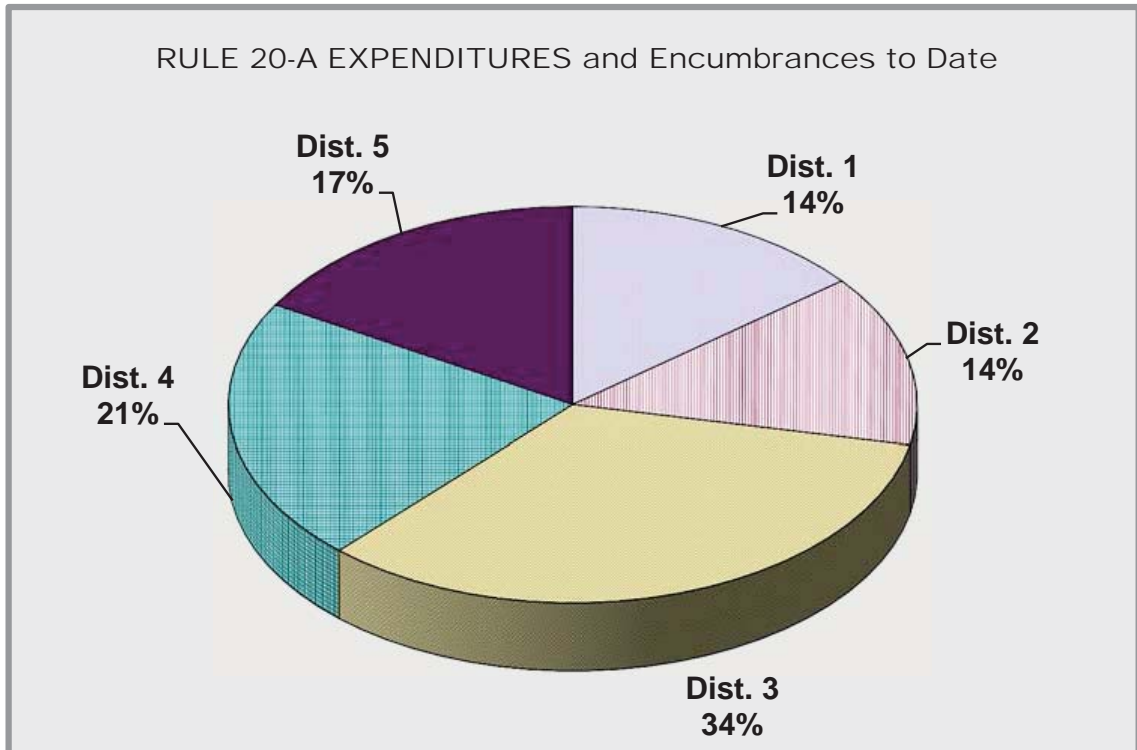
Costs and allocation balances are based on information provided by the Southern California Edison Company. Rule 20A funds are managed by the Edison Company in accordance with CPUC requirements and procedures. Projected Allocation Balances for 2016 - 2022 are conservative, and based on annual allocations of \$750,000.

SUPERVISORIAL EQUITY DISTRIBUTION
RIVERSIDE COUNTY UNDERGROUND UTILITY CONVERSION PROGRAM (RULE 20-A)

As approved by the Board of Supervisors 4/27/1999 (3.35)

Supervisorial District	Rule 20-A Project Totals To Date *	
Dist. 1	\$6,368,000	14.3%
Dist. 2	\$6,244,649	14.0%
Dist. 3	\$14,986,861	33.6%
Dist. 4	\$9,616,455	21.6%
Dist. 5	\$7,407,130	16.6%
Total:	\$44,623,095	100.0%

* Incl. approved projects In development



POTENTIAL NEW COUNTY OF RIVERSIDE UNDERGROUND UTILITY DISTRICTS
WITHIN EACH SUPERVISORIAL DISTRICT

DIST.	ROAD NAME	SUPER-DIST.	PROPOSED LIMITS (3)	CRITERIA			TRAFFIC VOLUME	TRAFFIC VOLUME YEAR	APOXIMATE PROJECT LENGTH	ESTIMATED Kv.	ESTIMATED COST (4)	RANKING POINTS (2)
				CONCENTRATION	HIGH VOLUME	SCENIC INTEREST						
	Van Buren Blvd.	1	Suttles Dr. to Dauchy Ave.	YES	YES	NO	40,336	2013	10,560	33,12	5,280,000	161
	Washington Street	1	Van Buren Blvd. sly to Riv. CL	YES	YES	YES	14,612	2001	3,590	12	1,615,680	97
	Grand Avenue	1	SH 74 SEly to Corydon St.	YES	YES	NO	17,563	2001	26,000	12	11,700,000	78
	Alessandro Blvd. (south side)	1	Old hwy 395 wly to Alexander	NO	YES	NO	29,588	2001	10,560	12	4,752,000	66
	Mission Trail	1	Corydon Street to Malaga Road	YES	YES	NO	10,476	1998	6,864	115,12	9,588,800	15
(1)	McKinley St.	2	Magnolia Ave. to Sampson Ave.	YES	YES	NO	23,059	2001	1,000	12	450,000	102
	Etiwanda Avenue	2	Van Buren Blvd. to County Line	YES	YES	NO	20,809	2001	1,500	12	675,000	92
(1)	Rubidoux Blvd.	2	Mission Blvd. to Hwy 60	YES	YES	NO	18,401	2001	3,200	12	1,440,000	82
	Mission Blvd.	2	Riverview Dr. to Valley Way	YES	YES	NO	16,676	2001	7,128	12	3,207,600	74
	Mission Blvd.	2	Pedley Rd. ely to Valley Blvd.	YES	YES	NO	9,882	2001	13,200	12	5,940,000	44
	Opal Street	2	45th St. to Mission Blvd.	YES	YES	NO	6,971	2001	4,594	12	2,067,120	31
	Pacific Avenue	2	Limonite Ave. to Mission Blvd.	YES	YES	NO	3,931	2001	5,280	12	2,376,000	17
	Domenigoni Pkwy	3	Warren Road to 2300 Ft. E'ly	YES	YES	NO	16,579	2001	2,300	12	1,035,000	74
	Rancho California Road	3	200' W of Newton to 500' East of Anza Rd.	YES	YES	YES	11,878	2012	3,100	12	1,900,000	58
	Antelope Road	3	Carboni Road N'ly 1200 ft	YES	YES	NO	9,537	2001	1,200	12	540,000	42
	Bradley Road	3	170 Ft. So. Of Potomac Dr. to North of Augusta Driv	YES	YES	NO	9,290	2001	4,000	12	1,800,000	41
	Rancho California Road	3	Butterfield Stage Rd. easterly (Distribution only)	YES	YES	YES	6,063	2007	15,840	115,2-12	7,920,000	36
	Stanford St.	3	Crest Dr. to Florida Avenue	YES	YES	NO	7,100	2001	9,600	12	4,320,000	32
	Highway 243	3	Marion View Dr. to Ridgeview Drive	YES	YES	YES	5,000	2004	4,553	12,33	2,276,500	30
	Yale St.	3	Nicole Ct. N'ly to Hemet C L	YES	YES	NO	6,028	2001	6,600	12	2,970,000	27
	Fairview Avenue	3	Sopwith Dr. to Florida Avenue	YES	YES	NO	3,896	2001	3,600	12	1,620,000	17
	North Circle Drive	3	Pinecrest Ave. to Village Center Rd.	YES	NO	YES	2,888	2001	3,588	12	1,614,600	13
	Fairview Avenue	3	Florida Avenue to Mayberry Avenue	YES	NO	NO	3,490	2001	2,640	12	1,188,000	8
	Mayberry Avenue	3	San Jacinto St. to Fairview Avenue	YES	NO	NO	2,073	2002	19,840	12	8,928,000	5
	Rouse Road	3	Murrieta Rd. to Bradley Rd.	YES	NO	NO	1,634	2001	5,280	12,33	2,640,000	3
	Indian Ave.	5	110 Nly	YES	YES	NO	12,095	2000	8,000	12,33	4,000,000	48
36 (1)	Beaumont Ave.	5	Cherry Valley Blvd. to Rancho Rd.	YES	YES	YES	6,188	2001	4,224	12	1,900,800	41
	Center Street	5	Route 215 easterly	YES	YES	NO	5,352	2001	7,656	12	3,445,200	24
35 (1)	Oak Glen Rd.	5	Rancho Rd. to County Line Rd.	YES	NO	YES	2,818	2001	10,560	12	4,752,000	13
Total:											\$101,942,300	

- Notes: (1) Project was previously approved by the former Underground Utility Advisory Committee.
(2) Prioritization Points formula: [(# of 3 criteria met) X (traffic volume) / (cost/foot ratio)] ("BENEFIT" / COST RATIO)
(3) Proposed project limits should be considered as preliminary only and subject to change based on eligibility and project feasibility.
(4) All cost estimates are preliminary, and subject to verification by SCE. Estimates represent Rule 20A costs only, and do not include costs to underground communication conductors.

Selection of candidate projects for funding shall be in accordance with Board Of Supervisors Minute Order dated 4/27/1999 (3.35)

SUMMARY OF COMPLETED AND PROGRAMMED PROJECTS
COUNTY OF RIVERSIDE RULE 20-A PROGRAM

xvii

DISTRICT	DESCRIPTION	(Current) SUPVR. DIST.	EST. COST	PUBLIC NOTICE	RESOLUTION NUMBER	BOARD AGENDA	DISTRICT CREATED	RESOLUTION NUMBER	BOARD AGENDA	FINAL COST
----------	-------------	------------------------	-----------	---------------	-------------------	--------------	------------------	-------------------	--------------	------------


Completed Projects

1	Sun City Area	5	\$205,170	12-09-68			12-23-68			\$192,830
2	Limonite Avenue (Eucalyptus Ave. to El Camino Real)	2	207,100	12-22-69			02-02-70			210,872
3	44th Avenue, Monterey Avenue & Parkview Drive	4	230,000	12-07-70			12-21-70			252,181
4	Palm Desert- Portola Avenue	4	144,200	12-07-70			12-21-70			144,200
5	Hemet Area- Stetson-Dartmouth= Thorton-Stanford	3	43,268	12-07-70			12-21-70			43,268
6	Magnolia Avenue- Home Gardens Area	2	1,175							0
7	Magnolia Avenue & East 6th Street	2	130,438	01-15-74	74-10		01-29-74	74-11		130,438
8	Ramona Expressway	5	262,000	08-22-72	72-318		09-05-72	72-319		340,300
9	Florida Avenue(S.H. 74) Yale Street to Girard Street	3	113,922	08-07-73	73-266		08-21-73	73-265		113,922
10	Idyllwild Area	3	239,550	06-11-74	74-182		08-27-74	74-183		239,550
11	Mission Boulevard- Santa Ana River to Riverview Dr.	2	160,428	12-17-74	74-424		01-07-75	75-3		160,428
12	Limonite Avenue between Downey St. & Bain St.	2	196,134	01-02-75	75-7		01-21-75	75-8		196,134
13	Hobson Way & Intake Blvd. extending Sly on Intake to 14	4	291,862	11-10-75	75-356		11-25-75	75-357		291,862
14	Florida Avenue from Yale to Columbia	3	190,121	05-11-76	76-109		05-25-76	76-110		190,121
15	Railroad Canyon Road- Skylink Dr. to Blackhorse Dr.	1	368,000	05-15-79	79-128		05-29-79	79-129		368,000
16	Highland Springs Ave. 5th St. to 6th St.	5	135,000	05-15-79	79-130		05-29-79	79-131		135,000
17	Date Palm Dr.,C Street to Converse Street	4	500,000	02-19-80	80-76		03-04-80	80-77		500,000
18	Heacock St., Ironwood Ave. to Cottonwood Ave.	5	1,662,500	09-30-80	80-362		10-28-80	80-413		1,662,500
19	Cathedral Canyon Rd.(Perez Rd. to 34th St)	4	0							0
20	36th Avenue (Date Palm Drive to Da Vall Drive)	4	550,000	05-08-79	79-132		05-29-79	79-133		550,000
21	Ramon Road at White Water Drive	4	200,000	05-26-81	81-175		06-09-81	81-176	8.1	200,000
22	Perris Blvd.- Ironwood to Fir	5	470,000	03-14-84	84-104	3.8	03-27-84	84-105	7.1	470,000
23	Magnolia Ave., 100' Wly McKinley to 325' Ely Lincoln	2	278,000	10-02-84	84-383	3.7	10-16-84	84-384	7.1	278,000
24	Limonite Ave., Archer to Eucalyptus	2	320,000	07-22-86	86-315	3.6	08-05-86	86-316	7.2	320,000
25	Galena St., Agate St. to Pedley Rd.	2	245,000	08-30-88	88-437	3.13	09-20-88	88-438	9.1	245,000
26	Iowa Ave., Center St. to Main St.	2	115,000	12-19-88	88-648	3.31	01-10-89	89-06	9.4	115,000
27	Etiwanda Ave., 54th to Bellegrave	2	428,000	10-24-89	89-523	3.17	11-14-89	89-524	9.1a	428,000
28	Etiwanda Ave., Limonite to 54th	2	450,000		89-525		11-14-89	89-526	9.1b	450,000
29	Calimesa Blvd., Sandlewood Dr.. to County Line Rd.	5	592,500	09-25-90	90-555	3.21	10-23-90	90-556	9.3	592,500
30	Menifee Rd. at Highway 74	5	1,527,000	01-08-91	91-013	3.22	02-19-91	91-014	9.1	1,527,000
31	Washington Street, 41st Ave. to Emerald Crest Drive	4	152,000	01-19-93	93-019	3.6	02-23-93	93-022	11.2	152,000
32	Washington St., La Quinta City Limit to 42nd Ave.	4	256,000	01-19-93	93-020	3.7	02-23-93	93-023	11.3	256,000
33	Fred Waring Dr.. from Tennessee Ave. to Warner Trail	4	367,000	01-19-93	93-021	3.8	02-23-93	93-024	11.4	367,000
34	Lamb Canyon, Lamb Cyn. landfill to California Ave.	5	311,000	06-28-94	94-158		06-28-94	94-159	12.1	311,000
35	Oak Glen Rd., Rancho Rd. to County Line Rd.	5	1,470,000		95-014			95-015		0
36	Beaumont Ave., Cherry Valley Blvd. to Rancho Rd.	5	500,000							0
37	Cherry Valley Blvd., 110 to Union St.	5	1,300,000	3/22/1999	95-066	3.9	4/19/1999	95-068	8.3	1,300,000
38	Cherry Valley Blvd., Union St. to Beaumont Ave.	5	876,000	3/22/1999	95-067	3.1	4/19/1999	95-069	8.4	876,000
39	Mission Blvd., Ben Nevis Blvd. to Pedley Rd. (Ph. 2)	2	6,300,000	2/16/2000	2000-47	3.29	3/8/2000	2000-48	7.1	2,287,994
39	Mission Blvd., Kenneth St. 600 Ft. Wly. (Ph. 1A)	2	700,000	2/16/2000	2000-47	3.29	3/8/2000	2000-48	7.1	1,422,783
40	Indian Ave., Vicinity of Garnet Ave.	4	2,000,000	10/16/2001	2001-309	3.64	11/6/2001	2001-310	7.1	3,004,542
41	Van Buren Blvd., I 215 to Plummer Rd.	1	900,000	7/9/2002	2002-203	3.33	8/13/2002	2002-204	7.2	1,200,000
42	Van Buren Blvd., Riverside C/L to Suttles Dr.	1	2,800,000	12/10/2002	2002-385	3.50	1/7/2003	2002-385	9.1	3,700,000
43	Lovekin Blvd., Blythe City Limits Sly to 1/2 mi. so. of Seeley	4	1,800,000	5/3/2005	2005-111	3.27	6/7/2005	2005-117	9.3	3,898,670
44	Van Buren Blvd., Barton Rd. to Plummer Rd.	1	2,100,000	10/4/2005	2005-442	3.26	11/8/2005	2005-443	9.2	1,100,000

Programmed Projects


45	Stetson Avenue, Dartmouth St. to Hemet CL	3	14,400,000	6/19/2007	2007-069	3.34	7/31/2007	2007-070	9.15	14,400,000
Total:										\$44,623,095

This page intentionally left blank.



Project Data Legend

This page intentionally left blank.



Supervisory District 1



Supervisorial District: 1

NAME LIMITS	LENGTH	EW/PW	MD CT PL RW	PROJECT# RD BK PG ROAD NBR LEAD AGCY LRGR PROJ	FUND SOURCE	FUND SOURCE AMOUNT (x\$1000)	FISCAL YEAR COST (x \$1000)			
							D=Design	E=Environmental		
							C=Construction	R=Right-of-way Acquisition		
DESCRIPTION (Comments)							PFY	15/16	16/17	FFY
A St (Fairway Dr.) McAllister St to Van Buren Blvd 1.35 miles 0 ft/ 32 ft Const AC paved road Developer to construct in FY 16/17.	11 C Y Y	C10641 26 RCTD	221 371 600 627	442 171 402 200	Total: 1,215	D 265 E 222 R 447	40 241	221 Gas Tax (ABX8-9 Mar 2010 New HUTA) 371 1st Dist Developer Mitigation Pblc Fac Trust Fnd 600 Developer Contributions 627 DIF AP7 Maj. Imp. Fnd- Lk Mathews/Woodcrest A		
Alessandro Blvd W'ly Meridian Pky .8mi to W'ly Meridian Pky .16m 0.09 miles 0 ft/ 0 ft Const EB bike lane missing segment	14 C Y N	C40058 50 S5006A RCTD	221 240	109 108	Total: 217	D 27 E C	33 2 5	150	221 Gas Tax (ABX8-9 Mar 2010 New HUTA) 240 SB 821 (Local Transportation Funds)	
Cajalco Expy Harvill Ave to I-215 0.32 miles 48 ft/ 48 ft Resurf AC paved road	14 C Y N	C10547 58 S1062E RCTD	215 221	38 923	Total: 961	D 13 C 40	908	215 Proposition 1B (State bond funds- Local Roads) 221 Gas Tax (ABX8-9 Mar 2010 New HUTA)		
Cajalco Rd W'ly Wood Rd 0.03 mi to W Extravaganza 0.08 mi 0.69 miles 36 ft/ 36 ft Resurf AC paved road	11 C Y N	C10494 57 S1062B RCTD	215 221 844	328 413 3	Total: 744	D 275 E 1 C 368	100	215 Proposition 1B (State bond funds- Local Roads) 221 Gas Tax (ABX8-9 Mar 2010 New HUTA) 844 Western Municipal Water District		
Cajalco Rd Temescal Cyn Rd to I-215 16.10 miles 0 ft/ 0 ft Widen AC paved road from 2 to 4 lanes between Temescal & Harvill and from 4 to 6 lanes between Harvill & I-215	11 C Y Y	C00551 57 S1062B RCTD	108 111 332 346 627 999	10,000 1,825 863 2,154 305 380,354	Total: 395,501	D 2,325 E 3,610 R C	1,197 2,445	1,914 2,445 2,409 50	21,401 35,800 321,905	108 STP - Discretionary 111 STP - Future Federal 332 Redevelopment Agency 346 TUMF - Central zone (WRCOG) 627 DIF AP7 Maj. Imp. Fnd- Lk Mathews/Woodcrest A 999 Unfunded
Cajalco Rd Day St 0.00 miles 0 ft/ 0 ft Install traffic signal To be constructed in combination with Cajalco Rd project C60060.	14 C Y N	C70035 58A S1062C RCTD	369	300	Total: 300	D E C	34 3	369 West County DIF Signal Mitigation Fund		
Cajalco Rd Clark St 0.00 miles 0 ft/ 0 ft Design traffic signal modification All other project work will be done under Cajalco Rd project C60060.	14 C Y N	C70034 58A S1062C RCTD	369	50	Total: 50	D	50	369 West County DIF Signal Mitigation Fund		
Cajalco Rd Brown St to Day St 1.00 miles 0 ft/ 0 ft Const turning lanes and shoulder widening	14 C Y Y	C60060 58A S1062C RCTD	134 221 633	3,358 2,904 105	Total: 6,367	D E R C	177 355	165 177 357	230 971 3,935	134 HSIP - Highway Safety Improvement Program 221 Gas Tax (ABX8-9 Mar 2010 New HUTA) 633 DIF AP13 Maj. Imp. Fnd- Mead Val./Good Hope A



Supervisorial District: 1

NAME LIMITS	LENGTH	EW/PW	MD CT PL RW	PROJECT# RD BK PG ROAD NBR LEAD AGCY LRGR PROJ	FUND SOURCE	FUND SOURCE AMOUNT (x\$1000)	FISCAL YEAR COST (x \$1000)				
							D=Design	E=Environmental			
							C=Construction	R=Right-of-way Acquisition			
DESCRIPTION (Comments)							PFY	15/16	16/17	FFY	
Cajalco Rd Brown St 0.00 miles 0 ft/ 0 ft Design traffic signal modification All other project work will be done under Cajalco Rd project C60060.			14 C Y N	C70033 58A S1062C RCTD	369 Total:	50 50	D C			50	369 West County DIF Signal Mitigation Fund
Camino del Sol Area Group 2 2 Area Streets 0.22 miles 0 ft/ 0 ft Resurf AC paved road The project is to finish work on 2 streets re- maining from project X1106 due to high ground water. See list at end of District section.			14 C Y N	C20153 50 M5992 RCTD	300 Total:	380 380	D C	15 253	112		300 Measure A/Western
Chip Seal of 1st District roads FY15/16 various roads 16.68 miles 0 ft/ 0 ft Chip Seal			00 DL N N	C60001 RCTD	300 Total:	565 565	C		565		300 Measure A/Western
Chip Seal of 1st District roads FY16/17 various roads 15.50 miles 0 ft/ 0 ft Chip Seal			00 DL N N	C70001 RCTD	300 Total:	420 420	C			420	300 Measure A/Western
Clark St Cajalco Rd to Rider St 0.40 miles 0 ft/ 0 ft Const sidewalk gap closures and signal modification.			14 C Y N	C50075 58B S5065A RCTD	221 256 999 Total:	242 708 1,655 2,605	D E R C	67 22	92 44	340 27 177	1,836 221 Gas Tax (ABX8-9 Mar 2010 New HUTA) 256 Active Transportation Plan (ATP) - State 999 Unfunded
Clinton Keith Rd I-15 Interchange 0.31 miles 47 ft/ 100 ft Recon interchange, widen overcrossing In the City of Wildomar Environmental mitigation is ongoing.			12 C Y U	A20264 81 S1930 RCTD	345 430 602 639 715 905 Total:	9,206 7,560 35 4,000 2,000 56 22,857	D E R C	2,669 933 1,359 17,707	163	8	18 345 TUMF - Southwest zone (WRCOG) 430 Southwest Area R & B Benefit District 602 Developer In-Lieu Funds 639 DIF AP19 Maj. Imp. Fnd- Southwest Area 715 City of Murrieta 905 Southern California Gas Company
Cowie Ave Ellis Ave to San Jacinto Ave 1.00 miles 24 ft/ 24 ft Reconst AC paved road			14 DL N N	C70011 61 S7102 RCTD	221 Total:	603 603	D E C			1 1 601	221 Gas Tax (ABX8-9 Mar 2010 New HUTA)
Decker Rd Martin St to Markham St 0.51 miles 24 ft/ 24 ft Resurf RMS paved road			14 DL N N	C60017 58 S5095 RCTD	300 Total:	226 226	D E C		1 1 224		300 Measure A/Western
El Sobrante Rd Cajalco Rd to Mc Allister Rd 5.00 miles 26 ft/ 26 ft Recon AC paved road			11 C Y N	B60564 32 S1145A RCTD	300 Total:	3,240 3,240	D E C			225 5	3,010 300 Measure A/Western



Supervisorial District: 1

NAME LIMITS	LENGTH	EW/PW	MD CT PL RW	PROJECT# RD BK PG ROAD NBR LEAD AGCY LRGR PROJ	FUND SOURCE	FUND SOURCE AMOUNT (x\$1000)	FISCAL YEAR COST (x \$1000)				
							D=Design		E=Environmental		
							C=Construction		R=Right-of-way Acquisition		
DESCRIPTION (Comments)							PFY	15/16	16/17	FFY	
El Toro Rd Corridor Study			14	C50078	221	200	D		200		
Nichols Rd to Olive St			C	35	Total:	200	221			Gas Tax (ABX8-9 Mar 2010 New HUTA)	
Feasibility Study	5.20 miles	0 ft/ 25 ft	N	S1146							
			N	RCTD							
Ethanac Rd /El Toro Rd Corridors			14	C300921	221	225	D		15	369	966
I-15 to East SR-74			C	63	308	900	221			Gas Tax (ABX8-9 Mar 2010 New HUTA)	
Conceptual Study	0.00 miles	0 ft/ 110 ft	Y		713	75	308			RCTC Measure A - Discretionary	
See 5th Dist projects for companion budget.			N	RCTD	724	75	713			City of Lake Elsinore	
Amounts here are for 1st Dist budget share only.					728	75	724			City of Perris	
Use Project # C30092 for costs.					Total:	1,350	728			City of Menifee	
Grand Ave			12	C60056	221	295	D		108	3	
SE'ly Fairmount 0.1 mi to SE'ly Fairmount 0.2 mi			C	72	240	135	E		4	1	
Const sidewalk	0.10 miles	80 ft/ 100 ft	Y	S1180B	Total:	430	R		48	5	
adjacent to Lakeland Village School.			Y	RCTD			C		5	256	
							221				Gas Tax (ABX8-9 Mar 2010 New HUTA)
							240				SB 821 (Local Transportation Funds)
Grand Ave			12	C40074	221	902	D		598		
Bonnie Lea Dr to Corydon St			C	40	332	5,300	E		17		
Resurf AC paved road	4.73 miles	36 ft/ 36 ft	Y	S1180B	713	130	C	1,333	4,499		
Width of resurfacing varies.			N	RCTD	727	63	221				Gas Tax (ABX8-9 Mar 2010 New HUTA)
Misc funds represent EVMWD, GTE/Verizon,					990	52	332				Redevelopment Agency
Time-Warner, Level 3.					Total:	6,447	713				City of Lake Elsinore
							727				City of Wildomar
							990				Miscellaneous
Hunter St			14	C60059	391	152	D		1		
Una St to Alexander St			DL	58B	Total:	152	E		2		
Const RMS paved roads	0.25 miles	0 ft/ 24 ft	N				C		149		
Funds are per Board item 3.2 of 6/16/2015.			U	RCTD			391				Community Improvement Designation Funds
Indian Truck Tr Interchange			11	B40501	218	1,000	D		522		
I-15			C	35	221	300	E		5		
Widen I.T.TrI, Ichg ramps and const signals	0.20 miles	40 ft/ 87 ft	N	S1203	300	1,066	R		284		
990 funds are Lee Lake Wtr Dist CFD #1.			N	RCTD	600	800	C	7,791	186	300	
					626	644	218				Prop. 1B - State-Local Partnership Program
					635	678	221				Gas Tax (ABX8-9 Mar 2010 New HUTA)
					990	4,600	300				Measure A/Western
					Total:	9,088	600				Developer Contributions
							626				DIF AP6 Maj. Imp. Fnd- Temescal Cyn Area
							635				DIF AP15 Maj. Imp. Fnd- Greater Elsinore Area
							990				Miscellaneous
Indiana Ave			11	C60052	369	65	D		5		
Buchanan St/Lakepointe			C	23B	Total:	65	C		60		
Install Traffic Signal	0.00 miles	0 ft/ 0 ft	N				369				West County DIF Signal Mitigation Fund
City of Riverside is lead agency.			N	CO RIV							
Only County's share of project funds are shown.											
Mapes Rd			14	C60090	221	103	D			1	
Sophie St to McPherson Rd			DL	63	321	255	E			1	
Const AC paved road	0.50 miles	26 ft/ 26 ft	N	S5234A	Total:	358	C			356	
			N	RCTD			221				Gas Tax (ABX8-9 Mar 2010 New HUTA)
							321				1st Dist Developer Agreement Pblc Fac Trust Fnd



Supervisorial District: 1

NAME LIMITS	LENGTH	EW/PW	MD CT PL RW	PROJECT# RD BK PG ROAD NBR LEAD AGCY LRGR PROJ	FUND SOURCE	FUND SOURCE AMOUNT (x\$1000)	FISCAL YEAR COST (x \$1000)			
							D=Design	E=Environmental		
							C=Construction	R=Right-of-way Acquisition	PFY	FFY
							PFY	15/16	16/17	FFY
Margarth St			14	C60018	300	104	D		1	
S.H. 74 to Marie St			DL	63			E		1	
Resurf RMS paved road	0.49 miles	20 ft/ 20 ft	N	S5260	Total:	104	C		102	
			N	RCTD						300 Measure A/Western
Marie St			14	C60019	300	102	D		1	
Margarth St to Mapes Rd			DL	63			E		1	
Resurf RMS paved road	0.50 miles	21 ft/ 21 ft	N	S5236A	Total:	102	C		100	
			N	RCTD						300 Measure A/Western
Mountain Ave			14	C50084	221	110	D		1	
Theda St to Baxter Rd			DL	63			E		1	
Resurf RMS paved road	0.62 miles	25 ft/ 25 ft	N	S5270A	Total:	355	C		353	
			N	RCTD						221 Gas Tax (ABX8-9 Mar 2010 New HUTA) 300 Measure A/Western
Norma St			14	C60091	221	155	D			1
SW'ly Mapes Rd 0.08 mi to SE'ly Mapes Rd 0.37 mi			DL	63			E			1
Const AC paved road	0.45 miles	20 ft/ 20 ft	N	M5283	Total:	155	C			153
			N	RCTD						221 Gas Tax (ABX8-9 Mar 2010 New HUTA)
Obsidian Dr, Taft St, Dallas Ave & Skylark Dr			11	C60053	321	773	D			1
4 various roads			DL	54			E			1
Construct AC paved road segments: Obsidian Dr, Taft St, Dallas Ave & Skylark Dr. Community Improv. Designation funds per Board item 3.2 of 11/10/15.	1.13 miles	0 ft/ 26 ft	N	RCTD	Total:	1,061	C			1,059
			N							321 1st Dist Developer Agreement Pblc Fac Trust Fnd 391 Community Improvement Designation Funds
Paving of 1st District dirt roads			12	C50064	321	78	D	58		20
various roads			DL				E			
Const RMS Paved roads in the 1st District	0.00 miles	0 ft/ 26 ft	N	RCTD	Total:	78	C			
			N							321 1st Dist Developer Agreement Pblc Fac Trust Fnd
Perry St			14	C60020	300	178	D			1
Decker Rd to Seaton Ave			DL	58			E			1
Resurf RMS paved road	0.36 miles	24 ft/ 24 ft	N	M5310	Total:	178	C			176
			N	RCTD						300 Measure A/Western
Post Rd			14	C60085	330	390	C			390
Santa Rosa Mine Rd to San Jacinto Ave			DL	61			E			
Const 26' AC paved road	0.50 miles	26 ft/ 26 ft	N	M5322	Total:	390	C			
			N	RCTD						330 Community Development Block Grant (CDBG)
Project Scoping of 1st District roads			12	C50063	221	50	D	15		7
various roads			DL				E			28
Project Scoping, Locations to be determined.	0.00 miles	0 ft/ 0 ft	N	RCTD	Total:	50	C			
			N							221 Gas Tax (ABX8-9 Mar 2010 New HUTA)
Rancho California Rd			12	B00512	107	2,483	D	142		
De Luz Rd to Temecula C.L.			C	84			E	25		
Recon AC paved road and install raised centerline markers.	3.39 miles	31 ft/ 31 ft	Y	S1271A	Total:	3,053	R	1		
			N	RCTD			C	2,411		474
										107 STP - Formula (Urban/Urban Place) 300 Measure A/Western



Supervisorial District: 1

NAME LIMITS	LENGTH	EW/PW	MD CT PL RW	PROJECT# RD BK PG ROAD NBR LEAD AGCY LRGR PROJ	FUND SOURCE	FUND SOURCE AMOUNT (x\$1000)	FISCAL YEAR COST (x \$1000)			
							D=Design C=Construction PFY=Previous Fiscal Year		E=Environmental R=Right-of-way Acquisition FFY=Future Fiscal Year	
							PFY	15/16	16/17	FFY
Roberts Rd Wood Rd to Chicago Ave 1.01 miles 23 ft/ 23 ft Reconst AC paved road	11 DL N N	C60011 53 M5465 RCTD	221 Total:	625 625	D E C			1 1 623	221 Gas Tax (ABX8-9 Mar 2010 New HUTA)	
Roberts Rd Chicago Ave to 1320' W Chicago Ave 0.25 miles 20 ft/ 20 ft Reconst AC paved road	11 DL N N	C60012 53 M5465 RCTD	221 Total:	137 137	D E C			1 1 135	221 Gas Tax (ABX8-9 Mar 2010 New HUTA)	
Santa Rosa Mine Rd 2172' W Post Rd to 3572' W Post Rd 0.08 miles 26 ft/ 26 ft Resurf AC paved road	14 DL N N	C60024 61 S5359 RCTD	221 Total:	59 59	D E C		10	1 1 47	221 Gas Tax (ABX8-9 Mar 2010 New HUTA)	
Santa Rosa Mine Rd 2289' W Piedras Rd to 211' W Piedras Rd 0.43 miles 27 ft/ 27 ft Resurf AC paved road	14 DL N N	C60021 60B S5359 RCTD	221 Total:	276 276	D E C		13	1 1 261	221 Gas Tax (ABX8-9 Mar 2010 New HUTA)	
Santa Rosa Mine Rd 2137' W El Nido Rd to 1368' W El Nido Rd 0.15 miles 24 ft/ 24 ft Resurf AC paved road	14 DL N N	C60023 60 S5359 RCTD	221 Total:	27 27	D E C		4	1 1 21	221 Gas Tax (ABX8-9 Mar 2010 New HUTA)	
Santa Rosa Mine Rd 211' W Piedras Rd to 2137' W El Nido Rd 0.99 miles 26 ft/ 26 ft Resurf AC paved road	14 DL N N	C60022 60 S5359 RCTD	221 Total:	604 604	D E C		15	1 1 587	221 Gas Tax (ABX8-9 Mar 2010 New HUTA)	
Seaton Ave Martin St to 244'S Commerce Cntr Dr 0.38 miles 26 ft/ 26 ft Reconst AC paved road	14 DL N N	C70012 58 S5363 RCTD	221 Total:	250 250	D E C			1 1 248	221 Gas Tax (ABX8-9 Mar 2010 New HUTA)	
Seaton Ave 244'S Commerce Cntr Dr to Markham St 0.12 miles 42 ft/ 42 ft Reconst AC paved road	14 DL N N	C70013 58 S5363 RCTD	221 Total:	129 129	D E C			1 1 127	221 Gas Tax (ABX8-9 Mar 2010 New HUTA)	
Slurry Seal of 1st District roads FY15/16 various roads 22.60 miles 0 ft/ 0 ft Slurry Seal Includes Crestmore Manor parking lot.	00 C Y N	C40006 RCTD	221 321 815 Total:	1,039 105 50 1,194	D E C	20 1 3	4 1,166		221 Gas Tax (ABX8-9 Mar 2010 New HUTA) 321 1st Dist Developer Agreement Pblc Fac Trust Fnd 815 County Parks District	
Slurry Seal of 1st District roads FY16/17 various roads 19.15 miles 0 ft/ 0 ft Slurry Seal	00 C Y N	C50006 RCTD	221 300 Total:	53 1,056 1,109	D E C		18 1 5	1,085	221 Gas Tax (ABX8-9 Mar 2010 New HUTA) 300 Measure A/Western	
Slurry Seal of 1st District roads FY17/18 various roads 15.41 miles 0 ft/ 0 ft Slurry Seal	00 C Y N	C60006 RCTD	221 300 Total:	22 1,234 1,256	D E C			21 1 1,234	221 Gas Tax (ABX8-9 Mar 2010 New HUTA) 300 Measure A/Western	



Supervisorial District: 1

NAME LIMITS	LENGTH	EW/PW	MD CT PL RW	PROJECT# RD BK PG ROAD NBR LEAD AGCY LRGR PROJ	FUND SOURCE	FUND SOURCE AMOUNT (x\$1000)	FISCAL YEAR COST (x \$1000)				
							D=Design	E=Environmental	R=Right-of-way Acquisition		
							C=Construction	R=Right-of-way	PFY=Previous Fiscal Year	FFY=Future Fiscal Year	
DESCRIPTION (Comments)							PFY	15/16	16/17	FFY	
Sophie St Mapes Rd to Mountain Ave 0.50 miles 23 ft/ 23 ft Resurf RMS paved road	14 DL N N	C60025 63 M5479 RCTD	300 Total:	121 121	D E C			1 1 119			
Sophie St Mountain Ave to S.H. 74 0.11 miles 23 ft/ 23 ft Resurf RMS paved road	14 DL N N	C60026 63 M5479 RCTD	300 Total:	29 29	D E C			1 1 27			
Speed Warning Signs 5 Various Locations 0.00 miles 0 ft/ 0 ft Install solar-powered speed feedback signs Cajalco Rd, El Sobrante Rd, Van Buren Blvd, Soboba Rd and San Timoteo Cyn Rd.	00 C N N	C30086 RCTD	134 300 Total:	465 132 597	D E C		39 67	10 481			
Systemic Safety Analysis Report various locations 0.00 miles 0 ft/ 0 ft Analyze safety conditions at approved locations	00 C N N	C70031 RCTD	221 299 Total:	30 250 280	D				158	122	
Temescal Canyon Rd Dawson Canyon Rd to N'ly Dawson Cyn 0.7 mi 0.70 miles 29 ft/ 76 ft Widen road from 2 to 4 lanes	11 C Y Y	C50072 33C S1807B RCTD	221 332 626 870 999 Total:	471 289 525 430 5,681 7,396	D E R C		72 16	526 90	885 110 11 5	145 306	5,230
Temescal Canyon Rd Leroy Rd to Dos Lagos Rd 0.45 miles 36 ft/ 88 ft Widen road from 2 to 4 lanes	11 C Y Y	C60066 33A S1807B RCTD	221 332 870 999 Total:	903 173 370 3,755 5,201	D E C			135 249	502	560	3,755
Temescal Canyon Rd Ely Coldwater Cyn Wash to Wly Coldwater Cyn Wash 0.10 miles 32 ft/ 32 ft Construct box culvert, Recon AC paved surface	11 C Y N	B90988 33B S1807B RCTD	626 Total:	665 665	D E C		156 48	91 25		336	
Temescal Canyon Rd at 2 intersections at Lawson Rd & to at Hostettler Rd 0.00 miles 32 ft/ 38 ft Const left turn lanes	11 C Y N	C60062 33E S1807B RCTD	332 602 870 990 Total:	218 280 220 2 720	D E C			175 4 39		502	
Van Buren Blvd Washington St to Wood Rd 2.10 miles 62 ft/ 110 ft Widen AC paved road to 6 lanes Project is approx. half in the City of Riverside	11 C Y Y	B50657 53 S5415B RCTD	201 221 300 349 627 999 Total:	31 361 235 963 200 14,435 16,225	D E R C		681 37 51	245 75	690 90		115 2,630 11,611

This page intentionally left blank.

PROJECT GROUPS		To	From	LENGTH	MID	ROAD #	ROAD BK PG	CONST ONLY (\$ X 1000)	TOTAL COST (\$ X 1000)
----------------	--	----	------	--------	-----	--------	------------	------------------------	------------------------

C2-0153 Camino del Sol Area Group 2		Contract Construction							
Gem Ln	Alessandro Blvd		Camino Del Oro	0.05	14	M7929	50	82	106
Avenida Luna	Camino Del Sol		Avenida Hacienda	0.17	14	M7408	50	209	274
TOTALS				0.22				291	380

C6-0001 Chip Seal of 1st District Roads FY15/16		by Day Labor							
Chicago Ave	Iris Ave		Van Buren Blvd	0.07	11	S5504	53	2	2
Gamble Ave	Van Buren Blvd		Iris Ave	0.26	11	M5139	53	7	7
Hibiscus Ave	Chicago Ave		Ridgeway Ave	0.24	11	M5173	53	7	7
Hibiscus Ave	Ridgeway Ave		Dauchy Ave	0.24	11	M5173	53	7	7
Iris Ave	Gamble Ave		2135' E Gamble Ave	0.40	11	M5189	53	12	12
Porter Ave	Van Buren Blvd		Sage Rd	0.17	11	M5321	53	6	6
Ridgeway Ave	Van Buren Blvd		Hibiscus Ave	0.25	11	M5339	53	9	9
Ballard Ave	Wood St		Turner St	0.14	12	M1021	72	5	5
Benner St	Sanders Dr		Brightman Ave	0.08	12	M1030	72	3	3
Booth St	Sanders Dr		Brightman Ave	0.11	12	M1043	72	3	3
Rome Hill Rd	Grand Ave		1429' N Grand Ave	0.27	12	M1382	72	7	7
Schaper St	Ballard Ave		Brightman Ave	0.11	12	M1389	72	3	3
Stoneman St	Grand Ave		789' S Grand Ave	0.15	12	M1413	72	4	4
Turner St	Grand Ave		Brightman Ave	0.14	12	M1442	72	5	5
Turner St	Brightman Ave		712' S Brightman Ave	0.13	12	M1442	72	4	4
Vail St	Grand Ave		571' SW Grand Ave	0.11	12	M1302	72	4	4
Wood St	Grand Ave		1522' S Grand Ave	0.29	12	M1491	72	9	9
Wride St	Ballard Ave		Brightman Ave	0.11	12	M1493	72	4	4
08th St	Conard Ave		753' NE Conard Ave	0.14	14	M3055	37B	4	4
10th St	Cambern Ave		Conard Ave	0.25	14	M3047	37B	9	9
11th St	Dexter Ave		Tereticornis Ave	0.42	14	M3863	37B	15	15
Blue Gum Dr	Honey Ln		Oleander Ave	0.06	14	M3056	37B	1	1
Cambern Ave	Red Gum Dr		446' E Red Gum Dr	0.08	14	M10681A	37B	3	3
Conard Ave	10th St		SH-74	0.25	14	M3174	37B	9	9
Dauby Ct	Nandina Ave		1179' N Nandina Ave	0.22	14	M7987	54	10	10
Don Juan	11th St		Red Gum Dr	0.25	14	M3032	37B	7	7
Eucalyptus Ave	Red Gum Dr		Yuca Dr	0.12	14	M3058	37B	3	3
Gaffey Dr	11th St		645' E 11th St	0.12	14	M3902	37B	4	4
Haygood Way	Tereticornis Ave		Nichols Rd	0.34	14	M3905	37A	12	12
Honey Ln	11th St		542' W 11th St	0.10	14	M3046	37B	3	3
Honey Ln	Red Gum Dr		Blue Gum Dr	0.12	14	M3046A	37B	3	3
Kaison Cir	Nandina Ave		1179' N Nandina Ave	0.22	14	M7986	54	10	10
Liberty Ln	Haywood Way		376' E Haywood Way	0.07	14	M3906	37B	3	3

PROJECT GROUPS		To	From	LENGTH	MID	ROAD #	ROAD BK PG	CONST ONLY (\$ X 1000)	TOTAL COST (\$ X 1000)
----------------	--	----	------	--------	-----	--------	------------	------------------------	------------------------

C6-0001 Chip Seal of 1st District Roads FY15/16 (cont.)

PROJECT GROUPS		To	From	LENGTH	MID	ROAD #	ROAD BK PG	CONST ONLY (\$ X 1000)	TOTAL COST (\$ X 1000)
Margarita Rd	Red Gum Dr	650' E Red Gum Dr	0.12	14	M8904	37B	4	4	4
Mariposa Ave	Wood Rd	Parsons Rd	0.24	14	S5238B	54	4	4	4
Mariposa Ave	Parsons Rd	Cole Ave	0.26	14	S5238B	54	4	4	4
Markham St	Wood Rd	2535' E Wood Rd	0.48	14	S5239B	54	29	29	29
Mermack Ave	Rostrata Ave	Smith Rd	0.17	14	M8903	37A	6	6	6
Nandina Ave	Parsons Rd	1388' W Barton St	0.49	14	S5276A	54	15	15	15
Nandina Ave	1388' W Barton St	Barton St	0.26	14	S5276A	55	16	16	16
Nandina Ave	Barton St	Brown St	1.01	14	S5276A	55	35	35	35
Nandina Ave	Brown St	Clark St	0.53	14	S5276B	55	16	16	16
Nichols Rd	El Toro Rd	589' W El Toro Rd	0.12	14	S1004	37A	6	6	6
Old Elsinore Rd	San Jacinto Ave	Amelia Rd	1.00	14	S5114	61	38	38	38
Old Elsinore Rd	Amelia Rd	Orange St	1.14	14	S5114	61	39	39	39
Old Elsinore Rd	Orange St	184' S Smoke Tree Ln	0.55	14	S5114	61	19	19	19
Old Elsinore Rd	184' S Smoke Tree Ln	Rider St	0.49	14	S5114	61	16	16	16
Red Gum Dr	Cambarn Ave	3292' N Cambarn Ave	0.62	14	M1326	37B	22	22	22
Rostrata Ave	10th St	Tereticornis Ave	0.23	14	M8864	37B	9	9	9
Rostrata Ave	Tereticornis Ave	Mermack Ave	0.38	14	M8864	37B	13	13	13
Spring St	SH-74	Sharp Rd	0.61	14	M5381	63	18	18	18
Spring St	Sharp Rd	Club Dr	0.30	14	M5381	63A	9	9	9
Spring St	Olive Ave	Steele Peak Dr	0.25	14	M5381	63A	7	7	7
Steele Peak Dr	Baxter St	Spring St	0.38	14	M7909	63A	12	12	12
Tereticornis Ave	Manzanita Dr	Haygood Ave	0.76	14	M8846	37A	23	23	23
Via Dorothea	Mermack Ave	660' S Mermack Ave	0.13	14	M9685	37A	4	4	4
Walnut Ave	Red Gum Dr	Blue Gum Dr	0.13	14	M3000	37B	4	4	4
TOTALS				16.68				565	565

by Day Labor

C7-0001 Chip Seal of 1st District Roads FY16/17

PROJECT GROUPS		To	From	LENGTH	MID	ROAD #	ROAD BK PG	CONST ONLY (\$ X 1000)	TOTAL COST (\$ X 1000)
Lake Mathews Dr	Lakeridge Dr	Cajalco Rd	0.87	11	S1701B	34	38	38	38
Lake Mathews Dr	Malta Pl	Lakeridge Dr	1.01	11	S1701B	34	45	45	45
Lake Mathews Dr	Gavilan Springs Ranch Rd	Malta Pl	1.04	11	S1701B	34	44	44	44
Bailly St	Carroll St	Day St	0.25	14	M5540	58A	6	6	6
Bailly St	Clark St	Carroll St	0.25	14	M5540	58A	6	6	6
Barton St	Nandina Ave	Gaston Ave	0.36	14	S5469A	55	9	9	9
Barton St	1341' N Nandina Ave	Nandina Ave	0.25	14	S5469B	55	10	10	10
Barton St	Mariposa Ave	1341' N Nandina Ave	0.24	14	S5469B	55	5	5	5
Bonham St	Carroll St	Clark St	0.25	14	M5028	58A	5	5	5
Bonham St	Day St	Carroll St	0.25	14	M5028	58A	6	6	6
Burch St	Carroll St	Clark St	0.25	14	M5538	58A	6	6	6
Burch St	Day St	Carroll St	0.25	14	M5538	58A	5	5	5

by Day Labor

PROJECT GROUPS	To	From	LENGTH	MID	ROAD #	ROAD BK PG	CONST ONLY (\$ X 1000)	TOTAL COST (\$ X 1000)
----------------	----	------	--------	-----	--------	------------	------------------------	------------------------

C7-0001 Chip Seal of 1st District Roads FY16/17 (cont.)

								by Day Labor
Byron St	Carroll St	Clark St	0.25	14	M5543	58A	5	5
Byron St	Day St	Carroll St	0.25	14	M5543	58A	5	5
Corson Ave	Carroll St	Clark St	0.25	14	M7143	55	6	6
Corson Ave	Day St	Carroll St	0.25	14	M7143	55	6	6
Day St	Martin St	Cajalco Rd	0.50	14	S5093	58A	11	11
Day St	Oleander Ave	Martin St	0.98	14	S5093	58A	23	23
Decker Rd	Markham St	Martin St	0.50	14	S5095	58	11	11
Gaston Rd	Alexander St	Barton St	0.50	14	M7353	55	11	11
Hawthorne Ave	2090' E Clark St	Clark St	0.40	14	M10751A	55	9	9
Jean St	Carroll St	Day St	0.25	14	M5542	58A	6	6
Jean St	Clark St	Carroll St	0.25	14	M5542	58A	6	6
Jefferson St	Alexander St	Barton St	0.50	14	M7611	55	11	11
Kuder Ave	Carroll St	Clark St	0.25	14	M5217	55	6	6
Kuder Ave	Day St	Carroll St	0.25	14	M5217	55	6	6
Lane St	Carroll St	Day St	0.25	14	M5541	58A	6	6
Lane St	Clark St	Carroll St	0.25	14	M5541	58A	5	5
Mary St	Carroll St	Day St	0.25	14	M5549	58A	6	6
Mayfield Ln	Clark St	Haines St	0.25	14	M7618	55	6	6
Nance St	Carroll St	Day St	0.25	14	M5539A	58A	5	5
Nance St	Clark St	Carroll St	0.25	14	M5539A	58A	6	6
Oleander Ave	Carroll St	Clark St	0.25	14	S5289A	58A	5	5
Oleander Ave	Day St	Carroll St	0.25	14	S5289A	58A	5	5
Perry St	Seaton Ave	Decker Rd	0.35	14	M5310	58	8	8
Perry St	Carroll St	Clark St	0.25	14	M9401	58A	5	5
Perry St	Day St	Carroll St	0.25	14	M9401	58A	6	6
Robinson St	Martin St	Cajalco Rd	0.50	14	M5048	58A	11	11
Warren Rd	Alexander St	Barton St	0.50	14	M7281	55	12	12
Warren Rd	Brown St	Alexander St	0.50	14	M7281	55	15	15
Woodward St	Carroll St	Day St	0.25	14	M5548	58A	6	6
Woodward St	Clark St	Carroll St	0.25	14	M5548	58A	6	6
TOTALS			15.50				420	420

C4-0006 Slurry Seal of 1st District Roads FY15/16

							Contract Construction	
Alder St	736' S Scottsdale Rd	324' N Seven Springs Way	0.76	11	M10292A	57A	27	33
Almond Tree Path	Owl Tree Rd	536' S Owl Tree Rd	0.10	11	M9050	57A	4	4
Birch Hill Rd	Canyonwood Dr	Laurel Grove Rd	0.24	11	M9738	28	8	9
Bretton Woods Pl	Corrinne Way	1302' N Corrinne Way	0.25	11	M9052	28	8	9
Briarwood Dr	Woodview Dr	Rolling Hills Dr	0.09	11	M9256	33B	4	4

PROJECT GROUPS	To	From	LENGTH	MID	ROAD #	ROAD BK PG	CONST ONLY (\$ X 1000)	TOTAL COST (\$ X 1000)
----------------	----	------	--------	-----	--------	------------	------------------------	------------------------

C4-0006 Slurry Seal of 1st District Roads FY15/16 (cont.)

PROJECT GROUPS	To	From	LENGTH	MID	ROAD #	ROAD BK PG	CONST ONLY (\$ X 1000)	TOTAL COST (\$ X 1000)
Canyonwood Dr	Birch Hill Rd	Rolling Creek Way	0.22	11	M9737	28	8	9
Canyonwood Dr	Rolling Creek Way	783' S Rolling Creek Way	0.15	11	M9737	28	5	5
Cheltenham Rd	Bretton Woods Pl	Morocco Ct	0.13	11	M9053	28	5	5
Chickory Dr	Seven Springs Way	Scottsdale Rd	0.46	11	M1842	57A	17	20
Chickory Dr	Scottsdale Rd	958' S Scottsdale Rd	0.18	11	M1842	57A	6	7
Cleveland Ave	1764' N Villa Franca	Villa Franca	0.30	11	M1089	26B	12	13
Cleveland Ave	Villa Franca	La Sierra Ave	0.16	11	M1089	26B	2	2
Colt St	Akron St	Prairie Way	0.17	11	M7505	53	6	6
Conestoga Rd	Green Acres Dr	341' E Green Acres Dr	0.06	11	M7442	57A	2	2
Copper Ridge Dr	Woodview Dr	Rolling Hills Dr	0.09	11	M9254	33B	3	3
Corrinne Way	Markham St	2393' N Markham St	0.45	11	M9051	28	16	19
Cowan Rd	Cajalco Rd	Green Acres Dr	0.28	11	M7443	57A	18	20
Crestmore Manor	Parking lot	end of parking lot	0.20	11	S2169B	16C	46	50
Crimson Ct	Rolling Hills Dr	381' N Rolling Hills Dr	0.07	11	M9257	33B	3	3
Dry Run Ct	Eagle Peak Rd	484' N Eagle Peak Rd	0.09	11	M9735	28	3	3
Eagle Peak Rd	Edge Gate Dr	Washington St	0.41	11	M9736	28	14	17
Edge Gate Dr	Eagle Peak Rd	Washington St	0.51	11	M9801	28	18	21
Evonvale Dr	Knabe Rd	Hayworth Ct	0.05	11	M9659	33A	2	2
Falling Water Way	657' S Seven Springs Way	Seven Springs Way	0.12	11	M1738	57A	4	4
Forest Boundary Rd	Knabe Rd	1273' S Knabe Rd	0.24	11	M1639	33A	8	9
Glass Mountain Dr	Seven Springs Way	Scottsdale Rd	0.46	11	M9250	57A	18	21
Glen Hollow Way	Ironridge Rd	1419' N Ironridge Rd	0.27	11	M10285A	28	9	10
Golden Leaf Ln	Owl Tree Rd	748' N Owl Tree Rd	0.14	11	M1734	57A	8	9
Green Acres Dr	1079' S Wyler Rd	Wyler Rd	0.20	11	M7439	57A	9	10
Harley John Rd	Scottsdale Rd	Washington St	0.28	11	M1721	57A	17	20
Hayworth Ct	Patina Ct	716' N Patina Ct	0.14	11	M9661	33A	5	6
Hickory Tree Ln	Owl Tree Rd	525' N Owl Tree Rd	0.10	11	M1840	57A	6	6
Hollowtree Ln	Seven Springs Way	Alder St	0.28	11	M10577A	57A	9	11
Hunters Ct	Rolling Hills Dr	156' S Rolling Hills Dr	0.03	11	M9258	33B	1	1
Ironridge Rd	Glen Hollow Way	Timberview Dr	0.14	11	M10286A	28	6	7
Jameson Rd	Clay Canyon Dr	Calle Canon Rd	0.34	11	M1579	33D	12	15
Jameson Rd	Calle Canon Rd	Camino Limon Rd	0.12	11	M1579A	33D	5	5
La Serena Ct	Laurel Grove Rd	808' E Laurel Grove Rd	0.15	11	M10287A	28	5	6
Larkwood St	Edge Gate Dr	Wood Song Ct	0.08	11	M10610A	28	2	2
Laurel Grove Rd	Ironridge Rd	Nandina Ave	0.41	11	M10288A	28	15	18
Luna Ct	Winters Ln	1208' NW Winters Ln	0.23	11	M1407	28	7	8
Markham St	Mockingbird Canyon Rd	Washington St	0.71	11	M5239C	28	41	48
Markham St	Washington St	4294' E Washington St	0.81	11	S5239A	57A	25	29
Mc Guire Rd	Wyler Rd	1044' NE Wyler Rd	0.20	11	M7441	57A	8	9

Contract Construction

PROJECT GROUPS		To	From	LENGTH	MID	ROAD #	ROAD BK PG	CONST ONLY (\$ X 1000)	TOTAL COST (\$ X 1000)
----------------	--	----	------	--------	-----	--------	------------	------------------------	------------------------

C4-0006 Slurry Seal of 1st District Roads FY15/16 (cont.)

PROJECT GROUPS		To	From	LENGTH	MID	ROAD #	ROAD BK PG	CONST ONLY (\$ X 1000)	TOTAL COST (\$ X 1000)
Nandina Ave	Washington St	642' E Washington St	0.12	11	M5276C	28	6	7	
Nandina Ave	642' E Washington St	Porter Ave	0.24	11	M5276C	28	8	9	
Oak Park Dr	Seven Springs Way	Scottsdale Rd	0.48	11	M9251	57A	18	21	
Owl Tree Rd	Washington St	Shady Side Ln	0.22	11	M1736	57A	15	16	
Owl Tree Rd	Shady Side Ln	Markham St / E	0.58	11	M1736	57A	40	44	
Owl Tree Rd	Markham St / W	Washington St	0.40	11	M1736A	57A	16	19	
Patina Ct	Hayworth Ct	486' E Hayworth Ct	0.09	11	M9660	33A	3	3	
Pinecone Ln	Scottsdale Rd	498' N Scottsdale Rd	0.09	11	M9318	57A	5	6	
Pinecone Ln	498' N Scottsdale Rd	Seven Springs Way	0.40	11	M9318A	57A	30	33	
Ravenhurst Way	Chickory Dr	Scottsdale Rd	0.37	11	M10293A	57A	13	16	
Rolling Creek Way	Washington St	Glen Hollow Way	0.19	11	M9739	28	7	8	
Rolling Hills Dr	Clay Canyon Dr	1598' NW Clay Canyon Dr	0.30	11	M9255	33B	10	12	
Scottsdale Rd	Harley John Rd	2345' E Harley John Rd	0.44	11	M1733A	57A	19	23	
Scottsdale Rd	2345' E Harley John Rd	Pinecone Ln	0.34	11	M1733A	57A	15	18	
Scottsdale Rd	Pinecone Ln	Alder St	0.25	11	M1733A	57A	10	12	
Seven Springs Way	Washington St	Stallion Crest Rd	0.21	11	M1737	57A	8	9	
Seven Springs Way	Stallion Crest Rd	1418' E Stallion Crest Rd	0.27	11	M1737	57A	10	12	
Seven Springs Way	1418' E Stallion Crest Rd	2758' E Stallion Crest Rd	0.25	11	M1737	57A	18	20	
Seven Springs Way	2758' E Stallion Crest Rd	Pinecone Ln	0.29	11	M1737	57A	10	12	
Seven Springs Way	Pinecone Ln	Alder St	0.25	11	M1737	57A	8	9	
Shady Side Ln	Owl Tree Rd	Markham St	0.18	11	M1735	57A	6	7	
Shady Side Ln	Markham St	Ironridge Rd	0.06	11	M1735	28	2	3	
Singingbird Ln	Stallion Crest Rd	1014' E Stallion Crest Rd	0.19	11	M1740	57A	7	8	
Stallion Crest Rd	Harley John Rd	Seven Springs Way	0.29	11	M1739	57A	9	11	
Summerleaf Ln	Scottsdale Rd	649' S Scottsdale Rd	0.12	11	M10295A	57A	5	5	
Sunset Knoll Dr	Alder St	Scottsdale Rd	0.31	11	M10294A	57A	11	13	
Swallowtail Ln	Seven Springs Way	581' S Seven Springs Way	0.11	11	M9599	57A	4	5	
Tammerlane Way	Owl Tree Ln	691' N Owl Tree Ln	0.13	11	M1831	57A	7	8	
Timberview Dr	Ironridge Rd	1535' E Ironridge Rd	0.29	11	M10289A	28	10	12	
Twyla Jane Ln	Wyller Rd	1174' W Wyler Rd	0.22	11	M10296A	57A	4	5	
Winters Ln	Mockingbird Canyon Rd	1042' W Mockingbird Canyon Rd	0.20	11	M1406	28	6	7	
Wood Edge Ln	Markham St	1019' S Markham St	0.19	11	M9048	57A	6	6	
Wood Song Ct	396' W Larkwood St	393' E Larkwood St	0.15	11	M10611A	28	5	6	
Woodview Dr	Clay Canyon Dr	Briarwood Dr	0.10	11	M9253	33B	4	4	
Wyller Rd	Cowan Rd	2898' N Cowan Rd	0.55	11	M7440	57A	34	38	
Wyller Rd	Twyla Jane Ln / W	Ravenhurst Way	0.07	11	M7440	57A	3	3	
Autumnwood Cir	Hillview Ln	560' SW Hillview Ln	0.11	12	M9866	72	4	4	
Elena Dr	Ontario Way	637' W Ontario Way	0.12	12	M1168	72	5	6	
Fairmont Ln	Hillview Ln	Grand Ave	0.20	12	M9867	72	8	9	

Contract Construction

PROJECT GROUPS		To	From	LENGTH	MID	ROAD #	ROAD BK PG	CONST ONLY (\$ X 1000)	TOTAL COST (\$ X 1000)
----------------	--	----	------	--------	-----	--------	------------	------------------------	------------------------

C4-0006 Slurry Seal of 1st District Roads FY15/16 (cont.)

		To	From	LENGTH	MID	ROAD #	ROAD BK PG	CONST ONLY (\$ X 1000)	TOTAL COST (\$ X 1000)
Henshaw Ct	Winnipeg Pl		359' E Winnipeg Pl	0.07	12	M1164	72	2	2
Hilldale Ln	Sandalwood Ln		Shadow Trails Ln	0.16	12	M9869	72	6	7
Hillview Ln	Turtle Dove Dr		Shadow Trails Ln	0.19	12	M9864	72	8	9
Modesto Ct	Elena Dr		154' S Elena Dr	0.03	12	M1170	72	1	1
Okeechobee Ln	Winnipeg Pl		Ontario Way	0.09	12	M1161	72	4	4
Ontario Way	Grand Ave		1324' N Grand Ave	0.25	12	M1175	72	5	6
Pyramid Cir	Ontario Way		364' W Ontario Way	0.07	12	M1163	72	3	3
Rockmen St	Winnipeg Pl		Stoneman St	0.15	12	M1173	72	5	6
Sandalwood Ln	Hillview Ln		Hilldale Ln	0.16	12	M9865	72	6	7
Shadow Trails Ln	Hillview Ln		Hilldale Ln	0.17	12	M9868	72	7	8
Turtle Dove Dr	Grand Ave		1317' NE Grand Ave	0.25	12	M9863	72	8	9
Winnipeg Pl	Okeechobee Ln		1060' S Okeechobee Ln	0.20	12	M1159	72	7	8
Aspenleaf Dr	Carpinus Dr		Rocky Summit Dr	0.21	14	M10547A	57B	7	9
Citrus Ave	Webster Ave		1307' W Webster Ave	0.25	14	M7248	61	8	9
Lemon Ave	Webster Ave		1305' W Webster Ave	0.25	14	M7247	61	8	9
				TOTALS				951	1,089

Contract Construction

C5-0006 Slurry Seal of 1st District Roads FY16/17

		To	From	LENGTH	MID	ROAD #	ROAD BK PG	CONST ONLY (\$ X 1000)	TOTAL COST (\$ X 1000)
Acorn Dr	Knollwood Dr		Bandera Dr	0.09	11	M1876	36B	4	4
Aliciente Dr	Echo Canyon Ct		Colt Dr	0.06	11	M1869	36B	2	2
Alita Dr	1274' S Ponderosa Ln		Ponderosa Ln	0.24	11	M5411	28	17	19
Bandera Dr	Edgemont Dr		Eastwind Dr	0.13	11	M1877	36B	5	5
Bay Meadows Ct	724' E Colt Dr		Colt Dr	0.14	11	M1863	36B	5	5
Ben Ct	461' S Krameria Ave		Krameria Ave	0.09	11	M7976	28	6	8
Birds Eye Dr	2166' SE Olive St		Olive St	0.41	11	M9135	60B	11	13
Blocker Dr	Landon Ct		Ponderosa Ln	0.06	11	M7971	28	5	5
Bonanza Dr	Ponderosa Ln		Krameria Ave	0.24	11	M7975	28	19	21
Brightridge Ln	1205' SE Praed St		Praed St	0.23	11	M1363	26A	8	9
Bunkerhill Dr	797' E Cobble Dr		Cobble Dr	0.15	11	M1870	36B	5	6
Cecil Pl	Orangecrest Ct		Ponderosa Ln	0.23	11	M5445	28	17	19
Cirrus Cir	704' SW Silver Stirrup Dr		Silver Stirrup Dr	0.13	11	M10362A	36C	4	5
Cirrus Glen Cir	369' SE Orchard View Ln		Orchard View Ln	0.07	11	M3868	26D	2	2
Citrus Wood Ln	Orchard View Ln		Orangewind Ln	0.16	11	M8215	26C	6	8
Colt Dr	Edgebrook Dr		Horsethief Canyon Rd / S	0.32	11	M1375	36B	12	14
Cumulus Ct	180' NE Thunderhead Dr		Thunderhead Dr	0.03	11	M10363A	36C	2	2
Eastwind Dr	Knollwood Dr		Bandera Dr	0.11	11	M1871	36B	4	5
Echo Canyon Ct	1922' S Edgebrook Dr		298' N Edgebrook Dr	0.42	11	M1282	36B	14	16
Edgebrook Dr	522' W Colt Dr		Colt Dr	0.10	11	M1287	36B	4	4

Contract Construction

PROJECT GROUPS		To	From	LENGTH	MID	ROAD #	ROAD BK PG	CONST ONLY (\$ X 1000)	TOTAL COST (\$ X 1000)
----------------	--	----	------	--------	-----	--------	------------	------------------------	------------------------

C5-0006 Slurry Seal of 1st District Roads FY16/17 (cont.)

Edgemont Dr	Bunkerhill Dr	0.19	11	M1873	36B	6	8
Everetts Way	664' N Krameria Ave	0.13	11	M7273	27	4	5
Fairfield Dr	1206' E Edgemont Dr	0.23	11	M1875	36B	9	10
Fairfield Dr	Kensington Dr	0.04	11	M1875	36B	2	2
Fawnridge Ct	543' S Bay Meadows Ct	0.10	11	M1867	36B	4	4
Greene Cir	730' NE Suttles Dr	0.14	11	M9424	28	11	12
Greenridge Cir	145' NW Praed St	0.03	11	M1373	26C	2	2
Greenwood Cir	604' S Orchard View Ln	0.11	11	M3217	26C	4	4
Haven Rock Ct	498' E Colt Dr	0.09	11	M1300	36B	4	4
Jacobs Cir	1099' W Alita Dr	0.21	11	M5413	28	15	17
James Ct	659' N Krameria Ave	0.12	11	M7875	27	4	5
Katie Dr	Jacobs Cir	0.18	11	M5412	28	12	14
King Ave	Krameria Ave	0.16	11	M5468	27	6	6
Krameria Ave	330' W Bonanza Dr	0.34	11	M5210	28	25	27
Krameria Ave	Suttles Dr	0.31	11	M5210	28	21	23
Krameria Ave	Washington St	0.50	11	M5210	28	24	25
Landon Ct	904' W Suttles Dr	0.17	11	M7979	28	13	15
Leafwood Dr	Fairfield Dr	0.11	11	M1874	36B	4	5
Locke Cir	160' SW Praed St	0.03	11	M10995A	26C	3	3
Morrow Meadow Dr	Birds Eye Dr	0.16	11	M9136	60B	4	5
Olive St	High Country Cir	0.54	11	S7900	60B	19	22
Olive St	1359' S High Country Cir	0.26	11	S7900	60B	8	9
Orange View Cir	301' N Orchard View Ln	0.06	11	M3218	26C	3	3
Orangecrest Ct	1024' S Ponderosa Ln	0.19	11	M5427	28	8	9
Orangehaven Ln	Wildflower Ln	0.27	11	M1371	26C	11	12
Orangemont Ln	Treetop Ln	0.35	11	M3866	26A	14	16
Orangewind Ln	Canyonwind Rd	0.37	11	M3214	26A	15	17
Ponderosa Ln	Cecil PI	0.31	11	M7977	28	25	27
Ponderosa Ln	Orangecrest Ct	0.13	11	M7977	28	10	11
Praed St	109' W Brightridge Ln	0.28	11	M1362	26C	11	12
Red Cloud Rd	Silver Stirrup Dr	0.14	11	M10361A	36C	6	7
Reiner Cir	470' E Krameria Ave	0.09	11	M7969	28	7	8
Silver Stirrup Dr	187' E Red Cloud Rd	0.38	11	M9173	36C	13	14
Sungrove Cir	144' E Praed St	0.03	11	M3211	26C	1	1
Sunridge Cir	331' N Orchard View Ln	0.06	11	M3216	26C	2	2
Suttles Dr	648' N Ponderosa Ln	0.12	11	M7251A	28	9	10
Thunderhead Dr	Red Cloud Rd	0.19	11	M10360A	36C	6	8
Trisha Way	661' N Krameria Ave	0.13	11	M7304	27	4	5
Vista Grove Cir	286' SE Praed St	0.05	11	M1372	26C	2	2
Whiteblossom Cir	145' NE Praed St	0.03	11	M1374	26C	2	2
Wildflower Ln	935' E Brightridge Ln	0.18	11	M1364	26A	6	7

Contract Construction

PROJECT GROUPS		To	From	LENGTH	MID	ROAD #	ROAD BK PG	CONST ONLY (\$ X 1000)	TOTAL COST (\$ X 1000)
----------------	--	----	------	--------	-----	--------	------------	------------------------	------------------------

C5-0006 Slurry Seal of 1st District Roads FY16/17 (cont.)

PROJECT GROUPS		To	From	LENGTH	MID	ROAD #	ROAD BK PG	CONST ONLY (\$ X 1000)	TOTAL COST (\$ X 1000)
Central Ave		Watkins Dr	Sycamore Canyon Blvd	0.18	14	S3106	47A	34	37
Claremont Ave		444' NE Stanford Ave	Stanford Ave	0.08	14	M5551	47A	5	6
College Blvd		940' W Box Springs Blvd	Box Springs Blvd	0.18	14	M5553	47A	14	16
Cornell Ave		438' S Stanford Ave	Stanford Ave	0.08	14	M5555	47A	5	6
Dartmouth Ave		1042' W West Point Dr	West Point Dr	0.20	14	M5556	47A	13	15
Eton Ln		Stanford Ave	West Point Dr	0.05	14	M5557	47A	4	4
Harvard Way		College Blvd	Dartmouth Ave	0.64	14	M5561	47A	41	46
Lehigh Ln		Princeton Ave	Dartmouth Ave	0.15	14	M5609	47A	10	11
Minnesota Way		Box Springs Blvd	Harvard Way	0.04	14	M5560	47A	3	3
Princeton Ave		Lehigh Ln	Tulane Ave	0.10	14	M5558	47A	6	8
Stanford Ave		College Blvd	Eton Ln	0.20	14	M5552	47A	13	15
Stanford Ave		403' S College Blvd	College Blvd	0.08	14	M5552	47A	5	6
Sycamore Canyon Blvd		College Blvd	728' S College Blvd	0.14	14	S5931A	47A	11	11
Sycamore Canyon Blvd		1593' S Central Ave	College Blvd	0.15	14	S5931A	47A	13	14
Sycamore Canyon Blvd		Central Ave	1593' S Central Ave	0.30	14	S5931A	47A	34	37
Sycamore Canyon Blvd		1050' N Central Ave	Central Ave	0.20	14	S5931A	47A	30	36
Tulane Ave		1114' S Stanford Ave	Stanford Ave	0.21	14	M5559	47A	13	15
Watkins Dr		898' N I-215	I-215	0.17	14	S7390	47A	22	24
West Point Dr		2345' W Harvard Way	Harvard Way	0.44	14	M5554	47A	28	32
Copper Queen Ln		Piedras Rd	El Mineral Rd	0.78	14	M7980	60B	28	34
El Mineral Rd		2469' W Piedras Rd	Piedras Rd	0.47	14	M7981	60B	18	21
El Mineral Rd		Vanderhill Cir	2469' W Piedras Rd	0.25	14	M7981	60B	8	9
El Mineral Rd		1032' W Vanderhill Cir	Vanderhill Cir	0.20	14	M7981	60B	5	6
El Nido Rd		2303' E Piedras Rd	Piedras Rd	0.44	14	M5113A	60B	17	20
High Country Cir		Western Crest Dr	Olive St	0.22	14	M7907	60B	8	9
High Country Cir		1271' SE Western Crest Dr	Western Crest Dr	0.24	14	M7907	60B	8	10
Miners Rd		Copper Queen Ln	Piedras Rd	0.31	14	M7985	60B	11	12
Modoc Ct		1246' SE High Country Cir	High Country Cir	0.24	14	M7901	60B	6	8
Piedras Rd		El Mineral Rd	Santa Rosa Mine Rd	0.85	14	M7978	60B	32	41
Placer Hills Ct		381' S El Mineral Rd	El Mineral Rd	0.07	14	M7982	60B	3	3
Vanderhill Cir		Western Crest Dr	El Mineral Rd	0.20	14	M7908	60B	6	8
Vanderhill Cir		580' E Western Crest Dr	Western Crest Dr	0.11	14	M7908	60B	4	4
Western Crest Dr		High Country Cir	Vanderhill Cir	0.26	14	M7902	60B	8	10
				TOTALS				977	1,109

Contract Construction

C6-0006 Slurry Seal of 1st District Roads FY17/18

PROJECT GROUPS		To	From	LENGTH	MID	ROAD #	ROAD BK PG	CONST ONLY (\$ X 1000)	TOTAL COST (\$ X 1000)
Beltramo Cir		Keusder Way	313' NE Keusder Way	0.06	11	M1366	26B	4	5
Cleveland Ave		1764' N Villa Franca	Villa Franca	0.33	11	M1089	26B	14	16
Cleveland Ave		Villa Franca	La Sierra Ave	0.16	11	M1089	26B	5	6

Contract Construction

PROJECT GROUPS		To	From	LENGTH	MID	ROAD #	ROAD BK PG	CONST ONLY (\$ X 1000)	TOTAL COST (\$ X 1000)
----------------	--	----	------	--------	-----	--------	------------	------------------------	------------------------

C6-0006 Slurry Seal of 1st District Roads FY17/18 (cont.)

Contract Construction

Cross St	Cleveland Ave	484' SE Cleveland Ave	0.09	11	M1368	26B	6	7
El Sobrante Rd	Vista Del Lago	Garrett Ln	1.07	11	S1145A	32	82	98
El Sobrante Rd	1196' E La Sierra Ave	Willow Dr	0.45	11	S1145A	32	78	93
El Sobrante Rd	Garrett Ln	1020' W Mockingbird Canyon Rd	0.94	11	S1145A	32	74	88
El Sobrante Rd	4000' E McAllister St	Vista Del Lago	0.90	11	S1145A	32	69	83
El Sobrante Rd	McAllister St	4000' E McAllister St	0.76	11	S1145A	32	60	71
El Sobrante Rd	Willow Dr	McAllister St	0.18	11	S1145A	32	32	39
Keusder Way	Cleveland Ave	656' SE Cleveland Ave	0.12	11	M1361	26B	9	10
La Sierra Ave	El Sobrante Rd	Lake Knoll Pkwy	1.00	11	S1635B	26E	187	222
La Sierra Ave	Orchard View Ln	Lake Knoll Pkwy	0.43	11	S1635C	26D	81	97
La Sierra Ave	Cleveland Ave	McAllister Pkwy	0.25	11	S1635C	26B	21	25
La Sierra Ave	2281' NW Cleveland Ave	Cleveland Ave	0.43	11	S1635C	26B	18	21
Lassalette Ct	Cleveland Ave	580' SE Cleveland Ave	0.11	11	M1318	26B	7	8
Janisse Ln	Stoneman St	Morrison Pl	0.11	12	M1487	72	5	6
Morrison Pl	1339' N Grand Ave	Grand Ave	0.25	12	M1482	72	7	8
Reindeer Dr	Stoneman St	Morrison Pl	0.11	12	M1485	72	4	5
Samuel Dr	Stoneman St	892' E Stoneman St	0.17	12	M1053	72	10	12
Stoneman St	2630' N Grand Ave	Grand Ave	0.50	12	M1413	72	15	17
Tule Way	Stoneman St	Morrison Pl	0.11	12	M1486	72	4	5
Aspenleaf Dr	Carpinus Dr	Rocky Summit Dr	0.21	14	M10547A	57B	8	9
Avenue C	642' E Wood Rd	Cole Ave	0.37	14	M3803B	57B	8	9
Avenue C	Wood Rd	642' E Wood Rd	0.12	14	M3803B	57B	3	3
Bridlewood Rd	Silver Summit Cir	Aspenleaf Dr	0.13	14	M10546A	57B	5	6
Carpinus Dr	Wood Rd	235' SE Cole Ave	0.52	14	M10529A	57B	36	44
Carpinus Dr	235' SE Cole Ave	Cajalco Rd	0.27	14	M10529B	57B	19	22
Cole Ave	Carpinus Dr	1215' N Carpinus Dr	0.23	14	M5068A	57B	9	10
Cole Ave	Killdeer Ct	Avenue C	0.34	14	M5068C	57B	7	8
Cole Ave	1215' N Carpinus Dr	Killdeer Ct	0.15	14	M5068B	57B	4	5
Condor Ct	Malkhoa St	360' SW Malkhoa St	0.07	14	M10586A	57B	3	3
Copper Ridge St	Hawkhill Ave	Cole Ave	0.22	14	M10528A	57B	8	9
Deer Run Rd	Sterling Hill Ln	Carpinus Dr	0.04	14	M10552A	57B	2	2
Eldorado Rd	Elkhorn Rd	Cole Ave	0.44	14	M10525A	57B	16	19
Elkhorn Rd	Eldorado Rd	Carpinus Dr	0.14	14	M10544A	57B	5	6
Hawkhill Ave	C Avenue	Carpinus Dr	0.73	14	M10524A	57B	27	32
Killdeer Ct	Cole Ave	382' SW Cole Ave	0.07	14	M10584A	57B	3	3
Malkoha St	Hawkhill Ave / N	3094' SE Hawkhill Ave / N	0.59	14	M10585A	57B	24	29
Mountain Shadow Ln	Carpinus Dr	Aspenleaf Dr	0.22	14	M10545A	57B	8	9
Nuthatch St	Hawkhill Ave	Cole Ave	0.32	14	M10583A	57B	13	15
Oak Creek Ln	Spirit Trail Dr	Rocky Summit Dr	0.07	14	M1054A	57B	3	3
Painted Rock St	Elkhorn Rd	Hawkhill Ave	0.22	14	M10543A	57B	8	9

PROJECT GROUPS	To	From	LENGTH	MD	ROAD #	ROAD BK PG	CONST ONLY (\$ X 1000)	TOTAL COST (\$ X 1000)
----------------	----	------	--------	----	--------	------------	------------------------	------------------------

C6-0006 Slurry Seal of 1st District Roads FY17/18 (cont.)


						Contract Construction		
PROJECT GROUPS	To	From	LENGTH	MD	ROAD #	ROAD BK PG	CONST ONLY (\$ X 1000)	TOTAL COST (\$ X 1000)
Quarry Cir	Cole Ave	280' W Cole Ave	0.06	14	M10526A	57B	2	2
Red Rock St	Carpinus Dr	Spirit Trail Dr	0.11	14	M10550A	57B	4	5
Rocky Summit Dr	Silver Summit Cir	Sterling Hill Ln	0.41	14	M10549A	57B	15	17
Silver Summit Cir	Rocky Summit Dr	Bridlewood Rd	0.08	14	M10548A	57B	3	3
Silver Summit Cir	Bridlewood Rd	368' N Bridlewood Rd	0.07	14	M10548A	57B	3	3
Spirit Trail Dr	Red Rock St	Oak Creek Ln	0.09	14	M10551A	57B	3	4
Sterling Hill Ln	Red Rock St	Rocky Summit Dr	0.30	14	M10553A	57B	11	13
Toehee St	Avenue C	Nuthatch St	0.22	14	M10587A	57B	9	10
Trail Ride Ct	Copper Ridge St	350' N Copper Ridge St	0.07	14	M10527A	57B	2	2
TOTALS			15.41				1,063	1,256



Transportation Improvement Program 2015-2017 Edition

Revenue Source Budget Summaries for Supervisorial District 1

CODE	SOURCE	ANNUAL BUDGET AMOUNTS (x \$1000)				
		PFY	15/16	16/17	FFY	TOTAL
101	State Exchange Funds				1	1
107	STP - Formula (Urban/Urban Place)	2,032	451			2,483
108	STP - Discretionary	14,886	3,762	1,352		20,000
109	STP - Projects Unidentified				1	1
111	STP - Future Federal			1,825		1,825
134	HSIP - Highway Safety Improvement Program	32	433		3,358	3,823
190	Federal Highway Administration (FHWA)	568				568
201	Gas Tax-Prop 111	31				31
215	Proposition 1B (State bond funds- Local Roads)	366				366
217	Prop. 1B - Trade Corridor Improv. Funds	8,835				8,835
218	Prop. 1B - State-Local Partnership Program	1,000				1,000
221	Gas Tax (ABX8-9 Mar 2010 New HUTA)	602	4,302	5,379	2,679	12,962
222	Gas Tax (ABX8 9 Mar 2010) Projects Unidentified				1,646	1,646
240	SB 821 (Local Transportation Funds)		4	239		243
256	Active Transportation Plan (ATP) - State	58	129	521		708
299	Caltrans			140	110	250
300	Measure A/Western	2,004	1,949	1,706	4,792	10,451
308	RCTC Measure A - Discretionary			250	650	900
321	1st Dist Developer Agreement Pblc Fac Trust Fnd	58	898	255		1,211
330	Community Development Block Grant (CDBG)		390			390
332	Redevelopment Agency	2,899	3,906	38		6,843
344	TUMF - Northwest zone (WRCOG)	1,463				1,463
345	TUMF - Southwest zone (WRCOG)	9,206				9,206
346	TUMF - Central zone (WRCOG)			1,152	1,002	2,154
349	TUMF Regional System (RCTC)	290	168	390	115	963
369	West County DIF Signal Mitigation Fund		115	137	263	515
371	1st Dist Developer Mitigation Pblc Fac Trust Fnd	171				171
391	Community Improvement Designation Funds		440			440
399	Riverside County Transportation Commission	1,597				1,597
430	Southwest Area R & B Benefit District	7,371	163	8	18	7,560
600	Developer Contributions	4,326				4,326
602	Developer In-Lieu Funds	35		280		315
626	DIF AP6 Maj. Imp. Fnd- Temescal Cyn Area	848	426	560		1,834
627	DIF AP7 Maj. Imp. Fnd- Lk Mathews/Woodcrest Area	436	30	239		705
633	DIF AP13 Maj. Imp. Fnd- Mead Val./Good Hope Area		105			105
635	DIF AP15 Maj. Imp. Fnd- Greater Elsinore Area	678				678
639	DIF AP19 Maj. Imp. Fnd- Southwest Area	4,000				4,000
713	City of Lake Elsinore		130	19	56	205
715	City of Murrieta	2,000				2,000
724	City of Perris			19	56	75
727	City of Wildomar		63			63
728	City of Menifee			19	56	75
815	County Parks District		50			50
844	Western Municipal Water District		3			3
869	March Joint Powers Authority	21,257	93	710	350	22,410
870	Ash Fees			1,020		1,020
905	Southern California Gas Company	56				56
990	Miscellaneous	4,600	228	2		4,830
Grand Totals:		91,705	18,238	16,260	15,153	141,356



Supervisory District 2



Supervisorial District: 2

NAME LIMITS	LENGTH	EW/PW	MD CT PL RW	PROJECT# RD BK PG ROAD NBR LEAD AGCY LRGR PROJ	FUND SOURCE	FUND SOURCE AMOUNT (x\$1000)	FISCAL YEAR COST (x \$1000)				
							D=Design	E=Environmental			
							C=Construction	R=Right-of-way Acquisition			
DESCRIPTION (Comments)							PFY	15/16	16/17	FFY	
Administer Slurry Seal at Senior Center			14	C50074	330	15	C	8	7		
5888 Mission Blvd			C	16A	Total:	15	330	Community Development Block Grant (CDBG)			
0.00 miles 0 ft/ 0 ft			N								
Administer parking lot maintenance			N	RCTD							
Bedford Canyon Rd			11	C40056	221	41	D	10	17		
El Cerrito Rd/Foothill to S'ly			C	30B	Total:	41	R	8	6		
0.10 miles 40 ft/ 74 ft			N	S1024			221	Gas Tax (ABX8-9 Mar 2010 New HUTA)			
Prepare legals & plats for R/W			Y	RCTD							
and determine the ultimate road ROW.											
Clay St			14	C30090	369	238	D	10			
General Dr			C	15B	Total:	238	E	2			
0.00 miles 64 ft/ 64 ft			Y				C	3	223		
Install Traffic Signal			N	RCTD			369	West County DIF Signal Mitigation Fund			
in coordination with the Clay St grade separation project. In the City of Jurupa Valley.											
Clay St			14	B70753	103	15,544	D	3,381			
General Dr to Linares Ave			C	15B	190	2,500	E	396			
0.20 miles 64 ft/ 64 ft			Y	M2292	217	13,247	R	5,828	106		
Const railroad grade separation			Y	RCTD	221	20	C	15,144	13,941	1,781	
FHWA funds are from Alameda Corridor East (ACE)					234	1,171					
earmark. Misc funds 990 are estimated utility company expenses. In the City of Jurupa Valley.					300	117	103	CMAQ			
					308	3,453	190	Federal Highway Administration (FHWA)			
					332	625	217	Prop. 1B - Trade Corridor Improv. Funds			
					990	3,900	221	Gas Tax (ABX8-9 Mar 2010 New HUTA)			
					Total:	40,577	234	LTF Rail Funds			
							300	Measure A/Western			
							308	RCTC Measure A - Discretionary			
							332	Redevelopment Agency			
							990	Miscellaneous			
Hamner Ave Bridge			11	B70754	120	458	D	266	552	377	3,105
Santa Ana River			C	14C	121	49,418	E	14	400	400	1,498
0.13 miles 40 ft/ 76 ft			Y		344	250	R			20	1,280
Widen Bridge			N	RCTD	999	6,730	C			10	48,934
In the city of Norco, State Bridge # 56C446					Total:	56,856	120	Highway Bridge Replacement & Rehabilitation HB			
							121	HBRR - Identified/Unfunded			
							344	TUMF - Northwest zone (WRCOG)			
							999	Unfunded			
Limonite Ave			14	C30091	731	646	D	374	45		
Etiwanda Ave to Bain St			C	14A	Total:	646	E	127	100		
1.00 miles 44 ft/ 68 ft			Y				731	City of Jurupa Valley			
Resurf and widen to four through lanes in the City of Jurupa Valley.			Y	RCTD							
Limonite Ave Interchange at I-15			14	A30393	428	18,300	D	1,560	400	500	257
Hamner Ave to Wineville Ave			C	14B	999	46,980	E	1,473	350	120	150
1.00 miles 76 ft/ 106 ft			Y	S2089A	Total:	65,280	R	3,070		2,200	7,300
Recon and widen overpass and ramps			U	RCTD			C		50	250	47,600
In the Cities of Eastvale and Jurupa Valley.							428	Mira Loma R & B Benefit District			
							999	Unfunded			



Supervisorial District: 2

NAME LIMITS	LENGTH	EW/PW	MD CT PL RW	PROJECT# RD BK PG ROAD NBR LEAD AGCY LRGR PROJ	FUND SOURCE	FUND SOURCE AMOUNT (x\$1000)	FISCAL YEAR COST (x \$1000)					
							D=Design	E=Environmental				
							C=Construction	R=Right-of-way Acquisition				
DESCRIPTION (Comments)							PFY	15/16	16/17	FFY		
Temescal Canyon Rd			11	C40069		275	D	110				
El Cerrito Rd			C	30B		190	E	3				
	0.00 miles	0 ft/ 0 ft	Y	S1807A		100	C	154	298			
Modify Traffic Signal and add dual left-turn lanes.			Y	RCTD	Total:	565						
							221	Gas Tax (ABX8-9 Mar 2010 New HUTA)				
							369	West County DIF Signal Mitigation Fund				
							626	DIF AP6 Maj. Imp. Fnd- Temescal Cyn Area				
Troth St			14	C50082		627	D	115	115			
58th St to Jurupa Rd			C	14A		158	E	3				
	0.69 miles	30 ft/ 0 ft	Y				C		5	547		
Const curb, gutter, and sidewalk on east side for full limits. Const on west side from N'ly 54th St to Jurupa Rd. In the City of Jurupa Valley.			N	RCTD	Total:	785						
							256	Active Transportation Plan (ATP) - State				
							731	City of Jurupa Valley				
Van Buren Blvd			14	C60087		387	D		10	18		
Limonite Ave to 56th St			C	15A		449	E		5	5		
	0.75 miles	68 ft/ 68 ft	N				C			798		
Resurf AC paved road In the City of Jurupa Valley.			N	RCTD	Total:	836						
							108	STP - Discretionary				
							731	City of Jurupa Valley				
z* Future Chip Seal and Slurry Seal Projects			00	A21158		222	C					
District 2 Only			DL				Total:	222	Gas Tax (ABX8 9 Mar 2010) Projects Unidentified			
	0.00 miles	0 ft/ 0 ft	N									
These funds listed allow for future years seal coat projects to be submitted and funded.			U	RCTD								
z* Future Projects			00	A21163		265	C					265
District 2 Only			C				Total:	222	Gas Tax (ABX8 9 Mar 2010) Projects Unidentified			
	0.00 miles	0 ft/ 0 ft	N					300	Measure A/Western			
These funds will be used for pavement rehabilitation projects in the years shown.			N	RCTD				300				

PROJECT GROUPS		To	From	LENGTH	MID	ROAD #	ROAD BK PG	CONST ONLY (\$ X 1000)	TOTAL COST (\$ X 1000)
----------------	--	----	------	--------	-----	--------	------------	------------------------	------------------------

C5-0007 Slurry Seal of 2nd District Roads FY16/17

Blair St	Magnolia Ave	Indiana Ave	0.17	11	M1034	22	9	11
Blair St	1671' NW Magnolia Ave	Magnolia Ave	0.32	11	M1034	22	14	17
Brotherton St	Magnolia Ave	Indiana Ave	0.18	11	M1049	22	9	11
Brotherton St	1461' NW Magnolia Ave	Magnolia Ave	0.28	11	M1049	22	13	14
Byron St	Magnolia Ave	Indiana Ave	0.17	11	M1059	22	9	11
Byron St	1514' NW Magnolia Ave	Magnolia Ave	0.29	11	M1059	22	14	17
Davidson St	1395' NW Magnolia Ave	Magnolia Ave	0.26	11	M1125	22	14	17
Ellis St	Magnolia Ave	Indiana Ave	0.17	11	M1141	22	7	7
Ellis St	1598' NW Magnolia Ave	Magnolia Ave	0.30	11	M1141	22	14	17
Grant St	1320' NW Magnolia Ave	Magnolia Ave	0.25	11	M1184	22	29	32
Moody St	1804' NW Magnolia Ave	Magnolia Ave	0.34	11	M1313	22	21	23
Neece St	1768' NW Magnolia Ave	Magnolia Ave	0.32	11	M1321	22	20	22
Neece St	Magnolia Ave	Indiana Ave	0.22	11	S1321	22	6	6
Temescal St	Estelle St	Magnolia Ave	0.17	11	S1427	22	13	14
Temescal St	864' N Estelle St	Estelle St	0.16	11	S1427	22	6	6
Tolton Ave	Grant St	Brotherton St	0.13	11	M1437	22	7	7
Arliss St	1573' E Sanrive Ave	Sanrive Ave	0.30	14	M3084	44B	29	32
Bob White Ln	254' S Chickadee Cir	Chickadee Cir	0.05	14	M3894	44B	6	6
Brian Way	338' E Browning St	Browning St	0.06	14	M3166	44B	7	7
Browning St	Chickadee Cir	Main St	0.15	14	M3164	44B	16	18
Cardinal Ln	291' E Heron Ln	Heron Ln	0.06	14	M3390	44B	7	7
Center St	Pacific Ave	Highgrove Pl	0.23	14	S3012B	44B	23	26
Center St	Garfield Ave	Pacific Ave	0.59	14	S3012B	44B	58	68
Center St	Mt Vernon Ave	Garfield Ave	0.74	14	S3012B	44B	73	85
Chickadee Cir	1138' E Mandarin Way	Mandarin Way	0.21	14	M3893	44B	25	29
Flynn St	155' W Isabell Ct	Sanrive Ave	0.30	14	M3085	44B	30	35
Flynn St	Michigan Ave	155' W Isabell Ct	0.12	14	M3085	44B	13	14
Harvey Ave	138' N Tulare St	Tulare St	0.03	14	M3110	44B	2	2
Heron Ln	Main St	1926' S Main St	0.36	14	M3891	44B	42	50
Ishbell Ct	403' S Flynn St	Flynn St	0.08	14	M3119	44B	9	11
Kendra Way	340' E Browning St	Browning St	0.06	14	M3165	44B	7	7
Main St	Mt Vernon Ave	320' W Heron Ln	0.40	14	S3043	44B	70	78
Mandarin Way	Heron Ln	Main St	0.31	14	M3168	44B	36	41
Plews Ct	392' S Flynn St	Flynn St	0.07	14	M3120	44B	7	7
Radford Ct	345' N Mandarin Way	Mandarin Way	0.07	14	M3170	44B	7	7
Sanrive Ave	Flynn St	Main St	0.12	14	M3083	44B	13	14
Seeley Ct	346' E Mandarin Way	Mandarin Way	0.07	14	M3169	44B	7	7
Starling Ln	268' E Heron Ln	Heron Ln	0.05	14	M3892	44B	6	6
Tulare St	Harvey Ave	Walker Ave	0.10	14	M3112	44B	9	11

Contract Construction

PROJECT GROUPS	To	From	LENGTH	MID	ROAD #	ROAD BK PG	CONST ONLY (\$ X 1000)	TOTAL COST (\$ X 1000)
----------------	----	------	--------	-----	--------	------------	------------------------	------------------------

C5-0007 Slurry Seal of 2nd District Roads FY16/17 (cont.)

Walker Ave	Arliiss St	Center St	0.17	14	M3092	44B	17	19
Waring Ave	142' N Tulare St	Tulare St	0.03	14	M3111	44B	3	4
			TOTALS				727	823

Contract Construction

C6-0007 Slurry Seal of 2nd District Roads FY17/18

Center St	La Cadena Dr E	Center St	0.06	14	M3012	44A	3	3
Cindy Cir	Spring St	461' N Spring St	0.09	14	M10729A	44B	3	4
Connor's Ln	Michigan Ave	463' E Michigan Ave	0.09	14	M3859	44B	3	3
Garfield Ave	Spring St	Center St	0.24	14	M3029	44B	8	9
Goldfinch Ln	Murphy Ave	Whippowill Dr	0.19	14	M3104	44B	7	8
Highgrove Pl	La Cadena Dr E	Center St	0.12	14	S3145	44A	5	6
Keown Ct	Sweetser Dr	413' S Sweetser Dr	0.08	14	M3882	44B	3	3
KLuk Ln	La Cadena Dr	468' NW La Cadena Dr	0.09	14	M3770	44A	6	7
La Cadena Dr E	1166' SW Highgrove Pl	Highgrove Pl	0.22	14	S3089B	44A	12	16
La Cadena Dr E	Highgrove Pl	Iowa Ave	0.27	14	M3089	44A	9	10
La Cadena Dr W	Toulouse Ave	3096' NE Toulouse Ave	0.59	14	M3088	44A	35	44
Michigan Ave	Spring St	Center St	0.24	14	S3052B	44B	15	20
Murphy Ave	Owetzal Ln	Spring St	0.12	14	M3100	44B	8	9
Murphy Ave	Center St	Owetzal Ln	0.12	14	M3100	44B	4	5
Osborne Ct	Murphy Ave	272' E Murphy Ave	0.05	14	M10576A	44B	2	2
Owetzal Ln	Pelican Dr	Whippowill Dr	0.07	14	M3103	44B	3	3
Owetzal Ln	Murphy Ave	Pelican Dr	0.12	14	M3103	44B	2	2
Pelican Dr	Center St	Owetzal Ln	0.12	14	M3101	44B	4	5
Spring St	Prospect Ave	Garfield Ave	0.31	14	S3070	44B	9	11
Spring St	Murphy Ave	Mt Vernon Ave	0.25	14	S3070	44B	8	9
Spring St	Garfield Ave	315' W Michigan Ave	0.19	14	S3070	44B	6	7
Spring St	640' E Michigan Ave	Murphy Ave	0.13	14	S3070	44B	6	7
Spring St	315' W Michigan Ave	640' E Michigan Ave	0.18	14	S3070	44B	6	7
Swayzee Ct	Spring St	843' S Spring St	0.17	14	M3883	44B	7	8
Sweetser Dr	Swayzee Ct	686' W Swayzee Ct	0.13	14	M3881	44B	5	6
Tanner Cir	Michigan Ave	488' E Michigan Ave	0.09	14	M3861	44B	3	3
Trabert Cir	Michigan Ave	468' E Michigan Ave	0.09	14	M3860	44B	3	3
Whippowill Dr	Center St	Goldfinch Ln	0.19	14	M3102	44B	7	8
			TOTALS				192	228

Contract Construction




Transportation Improvement Program 2015-2017 Edition

Revenue Source Budget Summaries for Supervisorial District 2

CODE	SOURCE	ANNUAL BUDGET AMOUNTS (x \$1000)				
		PFY	15/16	16/17	FFY	TOTAL
103	CMAQ	10,717	16,704	4,501		31,922
108	STP - Discretionary	4,344		387		4,731
111	STP - Future Federal				9,000	9,000
120	Highway Bridge Replacement & Rehabilitation HBRR	814	1,489	1,055	2,883	6,241
121	HBRR - Identified/Unfunded		549	706	112,759	114,014
134	HSIP - Highway Safety Improvement Program	431	26			457
190	Federal Highway Administration (FHWA)	2,500				2,500
201	Gas Tax-Prop 111	2				2
215	Proposition 1B (State bond funds- Local Roads)	2,806				2,806
217	Prop. 1B - Trade Corridor Improv. Funds	15,349	14,271	1,300		30,920
221	Gas Tax (ABX8-9 Mar 2010 New HUTA)	4,251	816	358	48	5,473
222	Gas Tax (ABX8 9 Mar 2010) Projects Unidentified				265	265
234	LTF Rail Funds	2,601				2,601
253	Grade Separation Program/ Section 190	4,000	1,000			5,000
256	Active Transportation Plan (ATP) - State	70	162	1,048		1,280
300	Measure A/Western	704		670	223	1,597
308	RCTC Measure A - Discretionary	1,910	1,543			3,453
330	Community Development Block Grant (CDBG)	8	7			15
332	Redevelopment Agency	625	165			790
344	TUMF - Northwest zone (WRCOG)	4,642	5,731	225		10,598
369	West County DIF Signal Mitigation Fund	1,010	1,018			2,028
398	Flood Control	51				51
428	Mira Loma R & B Benefit District	6,103	800	3,070	8,327	18,300
600	Developer Contributions		121			121
621	DIF AP1 Maj. Imp. Fnd- Jurupa Area			21	471	492
626	DIF AP6 Maj. Imp. Fnd- Temescal Cyn Area	100				100
731	City of Jurupa Valley	865	264	734		1,863
815	County Parks District	303	21	36	1,840	2,200
990	Miscellaneous	4,089	170	1,745		6,004

Grand Totals: 68,295 44,857 15,856 135,816 264,824



Supervisory District 3



Supervisorial District: 3

NAME LIMITS	LENGTH	EW/PW	MD CT PL RW	PROJECT# RD BK PG ROAD NBR LEAD AGCY LRGR PROJ	FUND SOURCE	FUND SOURCE AMOUNT (x\$1000)	FISCAL YEAR COST (x \$1000)				
							D=Design	E=Environmental			
							C=Construction	R=Right-of-way Acquisition	PFY	FFY	
							PFY	15/16	16/17	FFY	
Auld Rd			12	B90950	369	235	C			235	
Briggs Rd	0.00 miles	0 ft/ 0 ft	C	124B	Total:	235	369	West County DIF Signal Mitigation Fund			
			N	M1018							
			N	DEVEL							
Install Traffic Signal Dollars shown represent reimbursements to Developer.											
Auld Rd			12	B90949	369	235	C			235	
Leon Rd	0.00 miles	0 ft/ 0 ft	C	124B	Total:	235	369	West County DIF Signal Mitigation Fund			
			N	M1018							
			N	DEVEL							
Install Traffic Signal Dollars shown represent reimbursements to Developer.											
Bautista Rd			17	C70017	221	474	D			1	
SH-371 to 1900' S Mitchell Rd	0.78 miles	24 ft/ 24 ft	DL	162B	Total:	474	E			1	
			N	S5019B			C			472	
			N	RCTD			221	Gas Tax (ABX8-9 Mar 2010 New HUTA)			
Reconst AC paved road											
Briggs Rd			12	C50057	221	834	D	102	59	2	
N'Ily Pat Rd 1720' to N'Ily Pat Rd 1950'	0.05 miles	20 ft/ 26 ft	C	121A	Total:	834	E	33	105	4	
			Y	S8032			C		293	236	
			U	RCTD			221	Gas Tax (ABX8-9 Mar 2010 New HUTA)			
Widen Low-Water crossing at Warm Springs Creek.											
Briggs Rd & Baxter Rd			12	C20157	300	376	C	180	16	180	
	0.00 miles	0 ft/ 0 ft	C	121B	Total:	376	300	Measure A/Western			
			N	S1046A							
			N	RCTD							
Loan Payback for road improvements built under project C2-0156. Agenda 3.72 4/22/14. \$180k/yr x 4 years after construction finish, minus funds spent on signal project C40055.											
Camino Del Vino			12	C60083	551	306	C			306	
1423' S Via Fernando to Via Fernando	0.55 miles	23 ft/ 23 ft	DL	130	Total:	306	551	CSA 149			
			N								
			N	RCTD							
Reconst AC paved road and from De Portola Rd to 1500' N'Ily. In CSA149.											
Chip Seal of 3rd District roads FY15/16			00	C60003	300	1,324	C			1,324	
various roads	37.08 miles	0 ft/ 0 ft	DL		Total:	1,324	300	Measure A/Western			
			N								
			N	RCTD							
Chip Seal											
Chip Seal of 3rd District roads FY16/17			00	C70003	300	1,015	C			1,015	
various roads	39.80 miles	0 ft/ 0 ft	DL		Total:	1,015	300	Measure A/Western			
			N								
			N	RCTD							
Chip Seal											
Clinton Keith Rd			12	B20472	345	8,414	D	4,909	587	282	16
Antelope Rd to SH 79 (Winchester Rd)			C	124	430	4,735	E	2,281	728	615	221
			Y		470	3,164	R	11,037	150	35	7
	3.50 miles	0 ft/ 100 ft	Y	RCTD	600	9,780	C	2,687	1,366	687	805
					602	320					
Design new 6 lane road and construct from Antelope Rd to Whitewood Rd 0.5 mi. in the City of Murrieta.					Total:	26,413	345	TUMF - Southwest zone (WRCOG)			
							430	Southwest Area R & B Benefit District			
							470	CFD 07-2 Clinton Keith Rd			
							600	Developer Contributions			
							602	Developer In-Lieu Funds			



Supervisorial District: 3

NAME LIMITS	LENGTH	EW/PW	MD CT PL RW	PROJECT# RD BK PG ROAD NBR LEAD AGCY LRGR PROJ	FUND SOURCE	FUND SOURCE AMOUNT (x\$1000)	FISCAL YEAR COST (x \$1000)				
							D=Design		E=Environmental		
							C=Construction		R=Right-of-way Acquisition		
DESCRIPTION (Comments)							PFY	15/16	16/17	FFY	
Clinton Keith Rd phase 2			12	B204722	308	13,569	C		1,809	25,488	6,949
Whitewood Rd to Trois Valley St 1.70 miles 0 ft/ 68 ft Const 4 lane 1/2 road & full width bridge at Warm Springs Creek. Design, R/W & Utilities are being done under B2-0472			C		345	8,586					
			Y		470	11,928	308				
			Y	RCTD	839	163	345				
					Total:	34,246	470				
							839				
							RCTC Measure A - Discretionary				
							TUMF - Southwest zone (WRCOG)				
							CFD 07-2 Clinton Keith Rd				
							Eastern Municipal Water District (EMWD)				
Clinton Keith Rd phase 3			12	B204723	999	16,769	D				772
Leon Rd to Valley Creek bridge 0.40 miles 0 ft/ 60 ft Const 1/2 width road & full width bridge			C		Total:	16,769	E				1,159
			Y				C				14,838
			Y	RCTD			999				
							999 Unfunded				
Clinton Keith Rd phase 4			12	B204724	308	2,717	D			378	102
Whitewood Rd to Trois Valley St 1.70 miles 68 ft/ 100 ft Const remaining 2 lanes for full width			C		470	3,783	E			335	120
			Y		999	1,550	C			139	6,976
			Y	RCTD	Total:	8,050	308				
							470				
							999				
							RCTC Measure A - Discretionary				
							CFD 07-2 Clinton Keith Rd				
							Unfunded				
Columbia St			15	C10557	215	56	D	129	22	54	
SH 74 to Stetson Ave 1.25 miles 49 ft/ 49 ft Recon AC paved road			C		221	1,502	E			2	
			Y		999	82	C	22		1,411	
			N	S5069A RCTD	Total:	1,640	215				
							221				
							999				
							Proposition 1B (State bond funds- Local Roads)				
							Gas Tax (ABX8-9 Mar 2010 New HUTA)				
							Unfunded				
Dartmouth St			15	C10560	215	7	D	8		176	
Johnston Ave to SH 74 1.00 miles 38 ft/ 38 ft Resurf AC paved road			C		221	1,355	E			4	
			Y		Total:	1,362	C			15	1,159
			N	M5088 RCTD			215				
							221				
							Proposition 1B (State bond funds- Local Roads)				
							Gas Tax (ABX8-9 Mar 2010 New HUTA)				
De Portola Rd			12	C70036	369	80	D			9	
E'ly Pauba Rd 0.33 mi. 0.00 miles 0 ft/ 0 ft Install signal at equestrian crossing			C		Total:	80	E			2	
			Y				C			69	
			N	S1852B RCTD			369				
							West County DIF Signal Mitigation Fund				
Gilman Springs Rd			15	C50059	120	44	D	3	3	17	752
Potrero Creek 0.28 miles 39 ft/ 50 ft Bridge Replacement Replacement of State Bridge No. 56C0523.			C		121	9,061	E			29	648
			Y		221	167	R				700
			N	M8438 RCTD	999	1,013	C				8,133
					Total:	10,285	120				
							121				
							221				
							999				
							Highway Bridge Replacement & Rehabilitation HB				
							HBRR - Identified/Unfunded				
							Gas Tax (ABX8-9 Mar 2010 New HUTA)				
							Unfunded				
Gilman Springs Rd			15	C40054	369	337	D	15	37	25	
SH-79 NB Ramp 0.00 miles 0 ft/ 0 ft Install Traffic Signal Co-op with Caltrans.			C		Total:	337	E	1	1		
			Y				C			258	
			N	M5924 RCTD			369				
							West County DIF Signal Mitigation Fund				
Gilman Springs Rd Phase 3			15	C40079	134	1,393	D	200	216	20	
1000'NW'Iy Sublette Rd to 1000'NW'Iy Soboba Rd 0.60 miles 24 ft/ 40 ft Realign curve			C		221	890	E	190	53	5	
			Y		Total:	2,283	C		27	1,572	
			N	M5924 RCTD			134				
							HSIP - Highway Safety Improvement Program				
							Gas Tax (ABX8-9 Mar 2010 New HUTA)				
Gilman Springs Rd/State St			15	C50065	221	194	D	31	93	15	
Soboba Rd 0.00 miles 40 ft/ 40 ft Install Traffic Signal			C		369	747	E	14	32		
			Y		Total:	941	C		46	710	
			Y	M5924 RCTD			221				
							Gas Tax (ABX8-9 Mar 2010 New HUTA)				
							West County DIF Signal Mitigation Fund				



Supervisorial District: 3

NAME LIMITS	LENGTH	EW/PW	MD CT PL RW	PROJECT# RD BK PG ROAD NBR LEAD AGCY LRGR PROJ	FUND SOURCE	FUND SOURCE AMOUNT (x\$1000)	FISCAL YEAR COST (x \$1000)										
							D=Design	E=Environmental									
							C=Construction	R=Right-of-way Acquisition	PFY	15/16	16/17	FFY					
Integrated Mitigation Project W'ly of Briggs Rd to S'ly Caimino DeLos Cab 0.30 miles 0 ft/ 0 ft Const channel improvements as Env. mitigation for 3 projects: Clinton Keith Rd extension, Clinton Keith/I-15 IC & Winchester Rd widening. Costs will be charged back to 3 projects.							12	C70032	990	778	D				35		
			C	121C	Total:	778	E			15							
			Y	RCTD			C	990	Miscellaneous					728			
Johnston Ave San Jacinto St to E'ly Stanford 0.12 mi 1.68 miles 34 ft/ 34 ft Resurf AC paved road							15	B00612	221	1,632	D						130
			C	111	Total:	1,632	E							2			
			Y	M5199A			C	221	Gas Tax (ABX8-9 Mar 2010 New HUTA)					1,500			
			N	RCTD													
Leon Rd Scott Rd 0.00 miles 0 ft/ 0 ft Install Traffic Signal Dollars shown represent reimbursements to Developer.							12	B60452	369	235	C					235	
			C	121A	Total:	235		369	West County DIF Signal Mitigation Fund								
			N	S5220B													
			N	DEVEL													
Leon Rd and Rice Rd Bridges Domenigoni Pkwy to Olive Ave 0.50 miles 0 ft/ 44 ft Const new bridges & approach roads @ Salt Creek @ ea. location. Length of each is 0.25 mi. Proj- ect to be coordinated with proposed area devel- opments.							15	B50409	369	100	D	809	9	9	2,610		
			C	113	427	1,117	E	262	1	1	1,273						
			Y	S5220C	999	26,527	R	5			262						
			Y	RCTD	Total:	27,744	C	21			22,482						
								369	West County DIF Signal Mitigation Fund								
								427	Menifee R & B Benefit District								
								999	Unfunded								
Mitchell Rd Bohlen Rd to Kirby Rd 0.45 miles 22 ft/ 22 ft Reconst AC paved road							17	B70666	221	270	D				1		
			DL	162A	Total:	270	E				1						
			N	S5261			C				268						
			N	RCTD				221	Gas Tax (ABX8-9 Mar 2010 New HUTA)								
Multi-Purpose Community Park Mayberry Ave and to Fairview Ave 0.25 miles 24 ft/ 34 ft Const frontage & onsite improvements for park in cooperation with Valley Wide Recreation and Park District and Hemet USD. Misc. 990 funds are from Valley Wide Rec. Dist.							15	C60081	221	379	D		55				
			C	112B	323	130	E			20							
			Y	S5242C	851	289	C		9	1,000							
			N	RCTD	990	286											
					Total:	1,084		221	Gas Tax (ABX8-9 Mar 2010 New HUTA)								
								323	3rd Dist Developer Agreement Pbhc Fac Trust Fnd								
								851	Hemet Unified School District								
								990	Miscellaneous								
Murrieta Hot Spg Rd/I-215 Interchange I-215 0.05 miles 47 ft/ 106 ft Recon interchange Within the City of Murrieta. Construction is complete. Funds shown are reimbursement installments to City.							12	A20732	430	1,293	C	911	20	20	1,149		
			C	82	434	807		430	Southwest Area R & B Benefit District								
			Y	S1472	Total:	2,100		434	R & B Benefit District - Identified/Unfunded								
			U	CO MUR													
North San Jacinto Resurfacing Group 4 Various Streets 0.69 miles 0 ft/ 0 ft Resurf AC paved road. See list at end of District section.							15	C20150	221	260	D		50	2			
			C		Total:	260	E			1							
			N				C			18	189						
			N	RCTD				221	Gas Tax (ABX8-9 Mar 2010 New HUTA)								



Supervisorial District: 3

NAME LIMITS	LENGTH	EW/PW	MD CT PL RW	PROJECT# RD BK PG ROAD NBR LEAD AGCY LRGR PROJ	FUND SOURCE	FUND SOURCE AMOUNT (x\$1000)	FISCAL YEAR COST (x \$1000)				
							D=Design	E=Environmental	R=Right-of-way Acquisition		
							C=Construction	R=Right-of-way Acquisition	PFY=Previous Fiscal Year	FFY=Future Fiscal Year	
DESCRIPTION (Comments)							PFY	15/16	16/17	FFY	
Old State Hwy Green Ave to SH 74 0.61 miles 25 ft/ 25 ft Resurf AC paved road			15 C Y N	B00677 104A M5384 RCTD	300 Total:	497 497	D E C				35 2 460
Ramona Expy Eagle Rd to Lake Park Dr 0.00 miles 32 ft/ 80 ft Widen from 2 to 4 lanes City of San Jacinto is the lead agency. Amounts shown are for county coordination.			15 C N N	C40082 102 S5501E CO SJ	221 Total:	45 45	D C		20 25		
Rancho California Rd at 4 intersections 0.00 miles 0 ft/ 0 ft Develop roundabout concept plans at La Serena Wy, Calle Contento, Monte De Oro Rd and Glenoaks Rd.			12 C Y N	C30069 129 S1271B RCTD	221 323 369 Total:	159 194 741 1,094	D E	248 35	580 2	226 3	
Rancho California Rd Butterfield Stage Rd to Avenida Biona 0.10 miles 36 ft/ 48 ft Widen intersection to ultimate & modify signal City of Temecula is Lead agency. Half of the intersection is in the City. Only county segment + related funds shown.			12 C N N	C60082 129 S1271B CO TEM	221 Total:	151 151	D E C		3	15 3 130	
Riverside County Bridge Maintenance Program Various locations to Countywide 0.00 miles 0 ft/ 0 ft Pursue federal bridge maintenance funds			15 C N N	C00527 RCTD	221 300 Total:	550 1,048 1,598	D	878	170	275	275
Sage Rd - 2 segments Red Mnt Rd to Nly Red Mnt Rd .62 mi 0.80 miles 26 ft/ 26 ft Reconst AC paved road Segment 2 is S'ly E. Benton Rd 0.11 mi to N'ly E. Benton Rd 0.07 mi. Rd Bk Pg 127			15 C Y N	C20158 123 S5925B RCTD	300 Total:	1,119 1,119	D E C	100 8 36		975	
Scour Critical Bridges 0.00 miles 0 ft/ 0 ft Develop "Plans of Action" for bridges			16 C Y N	B60581 139 RCTD	300 302 Total:	184 55 239	D	133	6	50	50
Slurry Seal of 3rd District roads FY15/16 various roads 12.70 miles 0 ft/ 0 ft Slurry Seal Includes Domenigoni Pkwy microsurfacing.			00 C Y N	C40008 RCTD	221 Total:	2,129 2,129	D E C	41 1 1	9	2,077	
Slurry Seal of 3rd District roads FY16/17 various roads 20.33 miles 0 ft/ 0 ft Slurry Seal			00 C Y N	C50008 RCTD	221 300 Total:	133 1,383 1,516	D C		11 5	1,500	



Supervisorial District: 3

NAME LIMITS	LENGTH	EW/PW	MD CT PL RW	PROJECT# RD BK PG ROAD NBR LEAD AGCY LRGR PROJ	FUND SOURCE	FUND SOURCE AMOUNT (x\$1000)	FISCAL YEAR COST (x \$1000)							
							D=Design	E=Environmental						
							C=Construction	R=Right-of-way Acquisition	PFY	15/16	16/17	FFY		
Slurry Seal of 3rd District roads FY17/18 various roads Slurry Seal 23.86 miles 0 ft/ 0 ft							00 C Y N	C60008 RCTD	221 300 Total:	39 2,206 2,245	D E C	38 1	2,206	221 Gas Tax (ABX8-9 Mar 2010 New HUTA) 300 Measure A/Western
Soboba St Stetson Ave to Rte 74 Recon AC paved road R/W needs research 1.25 miles 24 ft/ 26 ft							15 C Y N	A80791 112 S5377A RCTD	999 Total:	702 702	D E C		80 2 620	999 Unfunded
Temecula Valley Wine Country Sign Program various locations Install winery directional signs 0.00 miles 0 ft/ 0 ft							12 C Y N	C60058 RCTD	488 Total:	55 55	C	43	12	488 Wine Country Infrastructure Fund
Terwilliger Rd Cima Rd to Bailey Rd Resurf RMS paved road 1.01 miles 24 ft/ 24 ft							17 DL N N	C60035 164B S5397 RCTD	221 Total:	321 321	D E C	1 1	210	221 Gas Tax (ABX8-9 Mar 2010 New HUTA)
Terwilliger Rd Bailey Rd to Ramsey Rd Resurf RMS paved road 0.83 miles 23 ft/ 23 ft							17 DL N N	C60036 164B S5397 RCTD	221 Total:	165 165	D E C	1 1	91	221 Gas Tax (ABX8-9 Mar 2010 New HUTA)
Terwilliger Rd Reservation Rd to Cima Rd Resurf RMS paved road 1.02 miles 25 ft/ 25 ft							17 DL N N	C60034 162C S5397 RCTD	221 Total:	335 335	D E C	1 2	188	221 Gas Tax (ABX8-9 Mar 2010 New HUTA)
Thornton Ave 1000'W Tierra Verde Dr to Lake St Resurf AC paved road 0.26 miles 32 ft/ 32 ft							15 DL N N	C60033 116B M5404 RCTD	300 Total:	102 102	D E C	1 1	99	300 Measure A/Western
Washington St Abelia St Install Traffic Signal Dollars shown represent reimbursements to Developer. 0.00 miles 0 ft/ 0 ft							12 C N N	B60457 122B S1557 DEVEL	369 Total:	235 235	C		235	369 West County DIF Signal Mitigation Fund
Whittier Ave Yale St to Cornell St Const sidewalk on S'ly side W. of Columbia and on N side E of Columbia. Constructed w/Resurf Project C40080. 0.50 miles 40 ft/ 40 ft							15 C Y N	C20142 111 S5429 RCTD	132 240 300 Total:	426 105 631 1,162	D E C	244 98 777	43	132 SRTS - Safe Routes to Schools 240 SB 821 (Local Transportation Funds) 300 Measure A/Western



NAME LIMITS	LENGTH	EW/PW	MD CT PL RW	PROJECT# RD BK PG ROAD NBR LEAD AGCY LRGR PROJ	FUND SOURCE	FUND SOURCE AMOUNT (x\$1000)	FISCAL YEAR COST (x \$1000)				
							D=Design		E=Environmental		
							C=Construction		R=Right-of-way Acquisition		
DESCRIPTION (Comments)					PFY=Previous Fiscal Year		FFY=Future Fiscal Year				
Winchester Rd (SR-79N)			12	B405272	108	15,097	C	18,279	1,918		
Scott Rd to Domenigoni Pkwy			C	122	215	1,330					
3.90 miles 24 ft/ 62 ft			Y		221	833				108	STP - Discretionary
Widen from 2 lanes to 4 lanes + L. turn lane			Y	RCTD	260	150				215	Proposition 1B (State bond funds- Local Roads)
See B4-0527 for Design, R/W and Utility funding.					300	400				221	Gas Tax (ABX8-9 Mar 2010 New HUTA)
					328	1,048				260	SB 621 Indian Gaming Special Distribution Funds
					349	1,339				300	Measure A/Western
					Total:	20,197				328	Combined Improvement Fund
										349	TUMF Regional System (RCTC)
Winchester Rd (SR-79N)			12	B40527	215	218	D	3,643	280		
Thompson Rd to Domenigoni Pkwy			C	122	221	630	E	4,767	395		
1.90 miles 24 ft/ 62 ft			Y		260	1,114	R	11,737	235		
Widen from 2 lanes to 4 lanes + L. turn lane			Y	RCTD	300	2,193	C	5,183	567		
See projects B405272 and B405273 for related construction work. All design, R/W and utility costs are under this project.					323	1,000				215	Proposition 1B (State bond funds- Local Roads)
					328	3,246				221	Gas Tax (ABX8-9 Mar 2010 New HUTA)
					349	8,987				260	SB 621 Indian Gaming Special Distribution Funds
					399	7,100				300	Measure A/Western
					430	1,618				323	3rd Dist Developer Agreement Pblc Fac Trust Fnd
					602	701				328	Combined Improvement Fund
					Total:	26,807				349	TUMF Regional System (RCTC)
										399	Riverside County Transportation Commission
										430	Southwest Area R & B Benefit District
										602	Developer In-Lieu Funds
Winchester Rd (SR-79N)			12	B405273	101	1,000	C	13,853	2,230		
Abelia St to Scott & Nly intersct'ns			C	122	108	7,310				101	State Exchange Funds
1.60 miles 24 ft/ 62 ft			Y		215	2,533				108	STP - Discretionary
Widen from 2 lanes to 4 lanes + L. turn lane			Y	RCTD	221	1,240				215	Proposition 1B (State bond funds- Local Roads)
See B4-0527 for Design, R/W and utility funding.					308	4,000				221	Gas Tax (ABX8-9 Mar 2010 New HUTA)
					Total:	16,083				308	RCTC Measure A - Discretionary
Winchester Rd (SR-79N) Basin			12	C60055	221	99	C		534		
NW quadrant of SR 79 & to Newport Rd.			C	114	300	435				221	Gas Tax (ABX8-9 Mar 2010 New HUTA)
0.00 miles 0 ft/ 0 ft			Y		Total:	534				300	Measure A/Western
Const detetion basin			Y	RCTD							
Design costs were charged to Project B4-0527.											
Yale St			15	C10580	215	52	D	51	100		
Hemet CL to Stetson Ave			C	110	221	1,410	E		2		
1.08 miles 40 ft/ 40 ft			Y	M5443	Total:	1,462	C	1	1,308		
Recon AC paved road			N	RCTD						215	Proposition 1B (State bond funds- Local Roads)
										221	Gas Tax (ABX8-9 Mar 2010 New HUTA)
z* Future Chip Seal and Slurry Seal Projects			00	A21159	222	323	C				1,171
District 3 Only			DL		300	848				222	Gas Tax (ABX8 9 Mar 2010) Projects Unidentified
0.00 miles 0 ft/ 0 ft			N		Total:	1,171				300	Measure A/Western
These funds listed allow for future years seal coat projects to be submitted and funded.			U	RCTD							
z* Future Projects			00	A21164	101	1	C				3,927
District 3 Only			C		222	3,925				101	State Exchange Funds
0.00 miles 0 ft/ 0 ft			N		300	1				222	Gas Tax (ABX8 9 Mar 2010) Projects Unidentified
These funds will be used for various pavement rehabilitation projects in the years shown.			N	RCTD	Total:	3,927				300	Measure A/Western

PROJECT GROUPS		To	From	LENGTH	MID	ROAD #	ROAD BK PG	CONST ONLY (\$ X 1000)	TOTAL COST (\$ X 1000)
----------------	--	----	------	--------	-----	--------	------------	------------------------	------------------------

C6-0003 Chip Seal of 3rd District Roads FY15/16

Auld Rd	Pourroy Rd / W	Pourroy Rd / E	0.10	12	M1018A	124E	4	4	4
Auld Rd	Pourroy Rd / E	Maddalena Rd	0.40	12	M1018A	125D	15	15	15
Auld Rd	Maddalena Rd	Washington St	0.50	12	M1018A	125D	16	16	16
Belle Chaine Loop	De Portola Rd / W	De Portola Rd / E	0.64	12	M9979	133B	19	19	19
De Portola Rd	Anza Rd	5104' E Anza Rd	0.97	12	S1852B	130	27	27	27
De Portola Rd	5104' E Anza Rd	300' W Pauba Rd	0.97	12	S1852B	130	28	28	28
De Portola Rd	300' W Pauba Rd	Camino Del Vino	1.27	12	S1852B	130	36	36	36
De Portola Rd	Camino Del Vino	1713' SW Avenida Bravura	0.91	12	S1852B	130	25	25	25
De Portola Rd	1713' SW Avenida Bravura	Camino Arroyo Seco	1.02	12	S1852B	130	29	29	29
De Portola Rd	Camino Arroyo Seco	Glenoaks Rd	1.05	12	S1852B	130	29	29	29
De Portola Rd	East Benton Rd / N	850' N East Benton Rd / N	0.16	12	S1852C	126	5	5	5
Mesa Rd	Glenoaks Rd	244' N Glenoaks Rd	0.05	12	M1841	126	3	3	3
Mesa Rd	244' N Glenoaks Rd	Rio Rd	1.12	12	M1841	126	34	34	34
Mesa Rd	Rio Rd	Calle Campo	0.70	12	M1841	126	21	21	21
Monte De Oro Rd	Rancho California Rd	Camino Del Vino	0.86	12	M1855	130	27	27	27
Monte De Oro Rd	Camino Del Vino	Aranda St	0.60	12	M1855	130	20	20	20
Echo Valley Rd	Byrd St	1163' N Byrd St	0.22	14	M5682	103B	7	7	7
Leila Dr	Byrd St	390' N Byrd St	0.07	14	M5681	103B	3	3	3
Mc Wade Ave	Naumann Ave	Guthridge Ln	0.17	14	M5247	103B	5	5	5
Mc Wade Ave	Guthridge Ln	Ritter Ave	0.12	14	M5247	103B	4	4	4
Melba Ave	1894' S SH-74	SH-74	0.36	14	M5250	103B	11	11	11
Melba Ave	SH-74	Clinton Ave	0.05	14	M5250	103B	1	1	1
Melba Ave	Clinton Ave	1117' N Clinton Ave	0.21	14	M5250A	103B	7	7	7
Naumann Ave	Allen Ave	776' N Allen Ave	0.15	14	M5279	103B	5	5	5
Naumann Ave	776' N Allen Ave	SH-74	0.19	14	M5279	103B	8	8	8
Olson Ave	Allen Ave	SH-74	0.28	14	M5294	103B	9	9	9
Ritter Ave	Mc Wade Ave	SH-74	0.20	14	M5341	103B	5	5	5
Ritter Ave	SH-74	1161' N SH-74	0.22	14	M5341	103B	8	8	8
Sweet Water Ln	Melba Ave	Echo Valley Rd	0.14	14	M5913	103B	4	4	4
Wakefield Ave	Guthridge Ln	Melba Ave	0.44	14	M5417	103B	12	12	12
Acacia Ave	Georgia St	961' E Georgia St	0.18	15	M5002G	152B	5	5	5
Acacia Ave	961' E Georgia St	Schultz Rd	0.06	15	M5002G	152B	3	3	3
Cactus Valley Rd	State St	1130' E State St	0.21	15	S5040A	123A	7	7	7
Cactus Valley Rd	1130' E State St	100' W Santa Fe St	0.27	15	S5040A	123A	8	8	8
Cactus Valley Rd	100' W Santa Fe St	1176' W Sage Rd	0.54	15	S5040A	123A	28	28	28
Cactus Valley Rd	1176' W Sage Rd	Sage Rd	0.22	15	S5040A	123	7	7	7
Cactus Valley Rd	Sage Rd	Lemm St	0.51	15	S5040B	123	13	13	13
Cactus Valley Rd	Lemm St	3876' E Lemm St	0.73	15	S5040B	123	23	23	23
Cactus Valley Rd	1639' W State St	State St	0.31	15	M5280	123A	4	4	4
E Newport Rd	State St	Santa Fe St	0.50	15	M5280A	123A	7	7	7

by Day Labor

PROJECT GROUPS	To	From	LENGTH	MID	ROAD #	ROAD BK PG	CONST ONLY (\$ X 1000)	TOTAL COST (\$ X 1000)
----------------	----	------	--------	-----	--------	------------	------------------------	------------------------

C6-0003 Chip Seal of 3rd District Roads FY15/16 (cont.)

E Newport Rd	Santa Fe St	Morse Rd	0.40	15	M5280A	123A	11	11	
E Newport Rd	SH-79	2178' E SH-79	0.41	15	S6280	122	12	12	
East Benton Rd	Sage Rd	San Ignacio Rd	0.84	15	S1032C	127	40	40	
East Benton Rd	San Ignacio Rd	Via Cajon	1.13	15	S1032C	127	53	53	
East Benton Rd	Via Cajon	Spring Valley Rd	1.17	15	S1032C	127	54	54	
East Benton Rd	Spring Valley Rd	De Portola Rd	0.41	15	S1032C	127	19	19	
Georgia Ave	Acacia Ave	SH-74	0.24	15	M5144	152B	9	9	
Grant Ave	Palm Ave	379' N Acacia Ave	0.35	15	M5157	152B	11	11	
Grant Ave	379' N Acacia Ave	624' S Acacia Ave	0.19	15	M5157	152B	5	5	
Pleasant St	Stetson Ave	Whittier Ave	0.49	15	M5320	112	13	13	
Sage Rd	Cactus Valley Rd	2788' S Cactus Valley Rd	0.53	15	M5925	123	15	15	
Sage Rd	2788' S Cactus Valley Rd	636' S Arnold Ranch Pkwy	0.52	15	M5925	123	15	15	
Sage Rd	2000' N East Benton Rd	Intrepid Rd	0.67	15	S5925B	127	20	20	
Sage Rd	Intrepid Rd	1000' S Red Mountain Rd	0.99	15	S5925B	123C	31	31	
Sage Rd	1000' S Red Mountain Rd	Red Mountain Rd	0.19	15	S5925B	123C	5	5	
Sage Rd	1300' N Red Mountain Rd	4600' N Red Mountain Rd	0.72	15	S5925B	123C	21	21	
Sage Rd	4600' N Red Mountain Rd	1000' S Wade Ln	1.05	15	S5925B	123C	31	31	
Sage Rd	1000' S Wade Ln	Hyde Rd	1.08	15	S5925B	123	33	33	
Sage Rd	Hyde Rd	636' S Arnold Ranch Pkwy	0.33	15	S5925B	123	11	11	
Schultz Rd	Acacia Ave	SH-74	0.12	15	M5528	152B	4	4	
State St	Cactus Valley Rd	E Newport Rd	0.95	15	S5922	115	29	29	
Visalia Way	Acacia Ave	261' N Acacia Ave	0.05	15	M7824	152B	1	1	
Willowbrook Rd	SH-74 / NW	SH-74 / SE	0.21	15	M7057	152B	7	7	
Butterfly Peak Rd	SH-74	5280' SE SH-74	1.00	17	M7255	160A	53	53	
Butterfly Peak Rd	5280' E SH-74	Tool Box Springs Rd	0.56	17	M7255	160A	29	29	
Devil's Ladder Rd	SH-74	2931' NE SH-74	0.56	17	M7218	195A	29	29	
Horse Canyon Rd	SH-74	742' SE SH-74	0.14	17	M7254	160A	5	5	
Kirby Rd	Wellman Rd	SH-371	0.97	17	S5207	162C	59	59	
Kirby Rd	SH-371	Mitchell Rd	1.01	17	S5207	162A	58	58	
Penrod Canyon Rd	Tool Box Springs Rd	1823' NW Tool Box Springs Rd	0.35	17	M7258	160A	17	17	
Table Mountain Rd	Butterfly Peak Rd	2181' NE Butterfly Peak Rd	0.41	17	M7256	160A	20	20	
Tool Box Spring Rd	Devil's Ladder Rd	SH-74	1.04	17	M7257	193A	53	53	
Tunnel Spring Rd	Butterfly Peak Rd	1763' NW Butterfly Peak Rd	0.33	17	M7253	160A	19	19	
TOTALS							37.08	1,324	1,324

by Day Labor

PROJECT GROUPS		To	From	LENGTH	MID	ROAD #	ROAD BK PG	CONST ONLY (\$ X 1000)	TOTAL COST (\$ X 1000)
----------------	--	----	------	--------	-----	--------	------------	------------------------	------------------------

C7-0003 Chip Seal of 3rd District Roads FY16/17

PROJECT GROUPS		To	From	LENGTH	MID	ROAD #	ROAD BK PG	CONST ONLY (\$ X 1000)	TOTAL COST (\$ X 1000)
Auld Rd	Briggs Rd	SH-79	SH-79	0.27	12	M1018	124B	7	7
Auld Rd	Leon Rd	Briggs Rd	Briggs Rd	0.55	12	M1018	124B	26	26
Auld Rd	Red Oak St	Leon Rd	Leon Rd	0.53	12	M1018A	124E	17	17
Avenida Bravura	5018' E De Portola Rd	De Portola Rd	De Portola Rd	0.95	12	M1954	130	22	22
Avenida Ortega	2554' W Chaparral Dr	Chaparral Dr	Chaparral Dr	0.48	12	M1958	130	10	10
Briggs Rd	250' S Cochise Cir	Auld Rd	Auld Rd	0.26	12	M1046	124B	6	6
Briggs Rd	Magdas Coloradas	250' S Cochise Cir	250' S Cochise Cir	0.29	12	M1046	124B	13	13
Camino Lorado Dr	1307' S Avenida Ortega	Avenida Ortega	Avenida Ortega	0.25	12	M1959	130	5	5
Chaparral Dr	Chaparral Dr	Ladera Vista	Avenida Ortega	1.02	12	M1950	130	23	23
Chaparral Dr	Chaparral Dr	Avenida Bravura	Ladera Vista	1.13	12	M1950	130	26	26
Chaparral Dr	Chaparral Dr	Cordova Dr	Avenida Bravura	0.91	12	M1950	130	23	23
Chaparral Dr	Chaparral Dr	Los Ranchos Cir	Cordova Dr	1.18	12	M1950	130	27	27
Cochise Cir	247' E Briggs Rd	Briggs Rd	Briggs Rd	0.05	12	M1116	124B	2	2
Delgado Way	1045' W Parado Del Sol Dr	Parado Del Sol Dr	Parado Del Sol Dr	0.20	12	M1956	130	4	4
Ladera Vista Dr	849' E Chaparral Dr	Chaparral Dr	Chaparral Dr	0.16	12	M1955	130	3	3
Los Caballos Rd	Los Corralitos Rd	Pauba Rd	Los Corralitos Rd	0.51	12	S1933	136	11	11
Los Caballos Rd	Pauba Rd	Chaparral Dr	Los Corralitos Rd	0.84	12	S1933	136	16	16
Los Ranchos Cir	Chaparral Dr	818' N Los Ranchos Cir	Via De Oro	1.01	12	M1946	130	23	23
Lucero Dr	818' N Los Ranchos Cir	661' W Cordova Dr	Los Ranchos Cir	0.15	12	M1945	130	3	3
Luna Dr	661' W Cordova Dr	Briggs Rd	Cordova Dr	0.13	12	M1948	130	3	3
Magdas Coloradas St	Temeku St	Briggs Rd	Briggs Rd	0.11	12	M1006	124B	5	5
Parado Del Sol Dr	Delgado Way	Avenida Ortega	Avenida Ortega	0.83	12	M1957	130	18	18
Parado Del Sol Dr	Villa Balboa Dr	Delgado Way	Delgado Way	0.87	12	M1957	130	19	19
Parado Del Sol Dr	Chaparral Dr	Villa Balboa	Villa Balboa	0.93	12	M1957	130	21	21
Pauba Rd	Los Caballos Rd	SH-79	SH-79	1.24	12	S1894B	136	28	28
Pauba Rd	De Portola Rd	Los Caballos Rd	Los Caballos Rd	1.10	12	S1894B	136	24	24
Rica Dr	1043' N Los Ranchos Cir	Los Ranchos Cir	Los Ranchos Cir	0.20	12	M1944	130	4	4
Scott Rd	SH-79	3440' W SH-79	3440' W SH-79	0.65	12	M5362B	121A	15	15
Sky Canyon Dr	2410' SW Auld Rd	Auld Rd	Auld Rd	0.46	12	S1749A	124B	14	14
Temeku St	Magdas Colorada	Benton Rd	Benton Rd	0.05	12	M1118	124B	2	2
Verano Dr	1543' N Parado Del Sol Dr	Parado Del Sol Dr	Parado Del Sol Dr	0.29	12	M1953	130	6	6
Via Cordova	Via De Oro	Chaparral Dr	Chaparral Dr	0.35	12	M1949	130	8	8
Via De Los Arboles	1738' E Chaparral Dr	Chaparral Dr	Chaparral Dr	0.33	12	M1952	130	7	7
Via De Oro	Chaparral Dr	De Portola Rd	De Portola Rd	0.53	12	M1947	130	12	12
Via Eldorado	481' E Chaparral Dr	Chaparral Dr	Chaparral Dr	0.09	12	M1951	130	2	2
Villa Balboa Dr	851' W Parado Del Sol Dr	Parado Del Sol Dr	Parado Del Sol Dr	0.16	12	M1960	130	3	3
Washington St	SH-79	Keller Rd	Keller Rd	1.02	12	S1557A	122A	23	23
Chambers Ave	Soboba St	Hemet St	Hemet St	0.24	15	M5057	116B	6	6
Chambers Ave	Lake St	Soboba St	Soboba St	0.26	15	M5057	116B	5	5

by Day Labor

PROJECT GROUPS		To	From	LENGTH	MID	ROAD #	ROAD BK PG	CONST ONLY (\$ X 1000)	TOTAL COST (\$ X 1000)
----------------	--	----	------	--------	-----	--------	------------	------------------------	------------------------

C7-0003 Chip Seal of 3rd District Roads FY16/17 (cont.)

		To	From	LENGTH	MID	ROAD #	ROAD BK PG	CONST ONLY (\$ X 1000)	TOTAL COST (\$ X 1000)
Crest Dr		Meridian St	Hemet St	0.26	15	M5084	116A	8	8
Crest Dr		Cornell St	Meridian St	0.76	15	M5084	116A	16	16
Crest Dr		621' W Cornell St	Cornell St	0.12	15	M5084	116A	2	2
Crest Dr		Cornell St	Columbia St	0.26	15	M5084	116A	6	6
Gibbel Rd		642' N Polly Butte Rd	Polly Butte Rd	0.12	15	M5146	116	2	2
Gibbel Rd		1665' NW Avery Canyon Rd	642' N Polly Butte Rd	0.93	15	M5146	116	18	18
Gibbel Rd		2706' NW Avery Canyon Rd	1665' NW Avery Canyon Rd	0.20	15	M5146	116	4	4
Gibbel Rd		2706' NW Avery Canyon Rd	7352' NW Avery Canyon Rd	0.88	15	S5146	116	16	16
Hemet St		Crest Dr	Stetson Ave	0.43	15	M5167A	116B	10	10
Hemet St		Rockview Dr	Crest Dr	0.21	15	M5167A	116B	4	4
Johnston Ave		Lake St	Soboba Rd	0.25	15	M5199B	112	4	4
Johnston Ave		2717' E Lake St	Lake St	0.51	15	M5199B	112	10	10
Lake St		Stetson Ave	Wisdom Dr	0.54	15	M5215A	112	11	11
Lake St		Thornton Ave	Stetson Ave	0.25	15	M5215F	116B	5	5
Meridian St		Crest Dr	Stetson Ave	0.44	15	M5254A	116A	16	16
Rawlings Rd		3454' S Vista Del Valle	Vista Del Valle	0.65	15	S5987	116B	14	14
Soboba St		1924' S Thornton Ave	Thornton Ave	0.36	15	M5377	116B	9	9
Stetson Ave		Soboba St	Hemet St	0.26	15	S5388C	116B	9	9
Stetson Ave		Pleasant St	Soboba St	0.54	15	S5388D	116B	12	12
Stetson Ave		Fairview Ave	Pleasant St	1.01	15	S5388D	116B	23	23
Vista Del Valle		Crest Dr	Rawlings Rd	0.99	15	S5648	116A	21	21
Vista Montana		679' W Vista Del Valle	Vista Del Valle	0.13	15	M7397	116A	3	3
Barbara Lee Dr		Courtesy Dr	SH-74	0.20	17	M5534	160A	8	8
Chimney Rock Ct		1017' W Hop Patch Springs Rd	Hop Patch Springs Rd	0.19	17	M7219	162A	7	7
Courtesy Dr		Barbara Lee Dr	SH-74	0.14	17	M5535	160A	6	6
Devil's Ladder Rd		Pyramid Peak Rd	Pipe Creek Rd	0.63	17	M7218	162A	24	24
Devil's Ladder Rd		Gold Shot Creek Rd	Pyramid Peak Rd	1.11	17	M7218	162A	43	43
Devil's Ladder Rd		SH-74	Gold Shot Creek Rd	0.33	17	M7218	162A	13	13
Donna Mae Pl		Courtesy Dr	Barbara Lee Dr	0.12	17	M5536	160A	5	5
Goldshot Creek Rd		3828' S Devil's Ladder Rd	Devil's Ladder Rd	0.73	17	M7249	195A	28	28
Hop Patch Spring Rd		Pyramid Peak Rd	Pipe Creek Rd	0.71	17	M7217	160A	26	26
Hop Patch Spring Rd		4259' S Pyramid Peak Rd	Pyramid Peak Rd	0.81	17	M7217	160A	33	33
Lion Peak Rd		1557' S Devil's Ladder Rd	Devil's Ladder Rd	0.29	17	M7250	195A	11	11
Pipe Creek Rd		1657' N Hop Patch Springs Rd	Hop Patch Springs Rd	0.31	17	M7216	160A	12	12
Pyramid Peak Rd		SH-74	Hop Patch Springs Rd	0.35	17	M7220	160A	14	14
Tripp Flats Rd		Sunshine Hill Rd	Cary Rd	1.06	17	S5407	162B	21	21
Tripp Flats Rd		6000' N Sunshine Hill Rd	Sunshine Hill Rd	1.14	17	S5407	162B	23	23
Wellman Rd		Terwilliger Rd	Kirby Rd	1.00	17	S5426	162C	26	26

by Day Labor

TOTALS 39.80

1,015

1,015

PROJECT GROUPS	To	From	LENGTH	MD	ROAD #	ROAD BK PG	CONST ONLY (\$ X 1000)	TOTAL COST (\$ X 1000)
----------------	----	------	--------	----	--------	------------	------------------------	------------------------

C2-0150 North San Jacinto Resurfacing Group 1

						Contract Construction		
Chabela Dr	Soboba Rd	San Jose Dr	0.07	15	M5793	102	17	30
San Jose Dr	Chabela Dr	NE'ly 0.37 mi	0.37	15	M5794	102	79	135
Granite View Dr	San Jose Dr	San Jose Dr	0.20	15	M5795	102	44	76
Las Palmas Ct	San Jose Dr	S'ly 0.05 mi	0.05	15	M5796	102	11	19
TOTALS			0.69				151	260

C4-0008 Slurry Seal of 3rd District Roads FY15/16

						Contract Construction		
Amsterdam Rd	Munich Ln	Antwerp St	0.12	12	M9156A	124D	8	9
Antwerp St	Amsterdam Rd	Rivera St	0.10	12	M9246	124D	6	7
Anzio Cir	Tahoe St	283' E Tahoe St	0.05	12	M10673A	124D	3	3
Arras Dr	Thompson Rd	Genoa St	0.16	12	M9508	121F	12	13
Baveria St	Rivera St	Benton Rd	0.02	12	M9245	124D	2	2
Bonn Ct	Antwerp St	290' W Antwerp St	0.05	12	M9248	124D	4	4
Brussels St	Leeds St	Leon Rd	0.10	12	M9157	124D	7	8
Capri Dr	570' N Genoa St	659' SW Genoa St	0.22	12	M9747A	124D	17	20
Capri Dr	659' SW Genoa St	1758' SW Genoa St	0.21	12	M9747A	124D	14	16
Corsica Cir	Forest St	543' S Forest St	0.10	12	M9236	124D	7	8
Eureka Cir	Arras Dr	651' E Arras Dr	0.12	12	M10161A	124D	8	9
Florence Ct	Leeds St	272' W Leeds St	0.05	12	M9533	124D	4	4
Forest St	Hamburg Cir	145' E Corsica Cir	0.32	12	M9237	124D	23	26
Forest St	145' E Corsica Dr	Tahoe St	0.02	12	M9237	124D	1	1
Fresno Cir	Stockton St	550' S Stockton St	0.10	12	M9919	124D	7	8
Genoa St	Pourroy Rd	Joltaire Way	0.31	12	M10160A	124D	24	27
Glasgow St	Breitner Way	539' NW Breitner Way	0.10	12	M9159	124D	7	8
Hague St	Forest St	Hamburg Cir	0.14	12	M9238	124D	11	12
Hamburg Cir	Forest St	912' E Forest St	0.17	12	M9241	124D	13	15
Honeysuckle Cir	Arras Dr	628' E Arras Dr	0.12	12	M10159A	124D	8	9
Huntsman Ct	Leeds St	377' W Leeds St	0.07	12	M9534	124D	5	5
Joltaire Way	Thompson Rd	Tahoe St	0.33	12	M9507	124D	23	26
Kiel Ct	Leeds St	276' N Leeds St	0.05	12	M9529	124D	4	4
Leeds St	Brussels St	Kiel Ct	0.28	12	M9158	124D	20	23
Leon Rd	Leon Rd (S5220E)	Thompson Rd	0.23	12	S5220E	124D	17	19
Manford Dr	Leon Rd	Leeds St	0.06	12	M9532	124D	5	6
Modesto Cir	Capri Dr	110' SE Capri Dr	0.02	12	M10177A	124D	2	2
Munich Ln	Hamburg Cir	Amsterdam Rd	0.04	12	M9242	124D	3	3
Pansy St	611' N Genoa St	261' S Genoa St	0.16	12	M10176A	124D	12	13
Paris Ct	Forest St	293' E Forest St	0.06	12	M9240	124D	4	4
Poppy St	Tahoe St	Stockton St	0.22	12	M9921	124D	16	18

PROJECT GROUPS		To	From	LENGTH	MID	ROAD #	ROAD BK PG	CONST ONLY (\$ X 1000)	TOTAL COST (\$ X 1000)
----------------	--	----	------	--------	-----	--------	------------	------------------------	------------------------

C4-0008 Slurry Seal of 3rd District Roads FY15/16 (cont.)

		To	From	LENGTH	MID	ROAD #	ROAD BK PG	CONST ONLY (\$ X 1000)	TOTAL COST (\$ X 1000)
Rivera St	Rotterdam St	Rotterdam St	Antwerp St	0.16	12	M9244	124D	12	13
Rotterdam St	Amsterdam Rd	Amsterdam Rd	Rivera St	0.10	12	M9243	124D	6	7
Seine Ct	Amsterdam Rd	Amsterdam Rd	263' S Amsterdam Rd	0.05	12	M9247	124D	4	4
Stirling Ct	Leeds St	Leeds St	424' NW Leeds St	0.08	12	M9531	124D	6	7
Stockton St	Tahoe St	Tahoe St	Joltaire Way	0.15	12	M9920	124D	11	12
Tahoe St	Stockton St	Stockton St	1110' S Stockton St	0.21	12	M9918	124D	15	17
Tahoe St	1110' S Stockton St	1110' S Stockton St	Capri Dr	0.10	12	M9918	124D	7	8
Tarah Ct	Stirling Ct	Stirling Ct	184' N Stirling Ct	0.03	12	M9530	124D	3	3
Waterloo Ct	Forest St	Forest St	236' S Forest St	0.04	12	M9239	124D	3	3
Quail Hollow Circle	Leon Rd	Leon Rd	370' E Leon Rd	0.07	14	M7708	103B	5	6
Barito St	Tiber St	Tiber St	735' S Tiber St	0.13	15	M9231	107A	9	11
Barnett Dr	Edith Wy	Edith Wy	Dessie Way	0.15	15	M7293	107A	18	19
Bethlam Ave	Fairview Ave	Fairview Ave	1231' N Fairview Ave	0.23	15	M7995	107A	28	33
BeverLee Cir	Howard Dr	Howard Dr	194' E Howard Dr	0.04	15	M7290	107A	3	3
Bos Cir	Barnett Dr	Barnett Dr	309' E Barnett Dr	0.05	15	M7298	107A	5	5
Danube Ct	Tiber St	Tiber St	412' S Tiber St	0.08	15	M9234	107A	6	6
Dessie Way	Howard Dr	Howard Dr	747' E Howard Dr	0.14	15	M7289	107A	13	14
Domenigoni Pkwy	SH-79	SH-79	5598' E SH-79	1.06	15	M5200	114	329	369
Domenigoni Pkwy	5598' E SH-79	5598' E SH-79	11187' E SH-79	1.06	15	M5200	114	329	368
Domenigoni Pkwy	11187' E SH-79	11187' E SH-79	Warren Rd	0.92	15	M5200	114	245	275
Domenigoni Pkwy	Warren Rd	Warren Rd	4437' E Warren Rd	0.84	15	M5200	114	268	303
Edith Way	Wendell Dr	Wendell Dr	Howard Dr	0.10	15	M7292	107A	10	12
Edith Way	Howard Dr	Howard Dr	Chicago Ave	0.16	15	M7292	107A	16	17
Fairview Ave	399' S Sopwith Dr	399' S Sopwith Dr	Chicago Ave	0.70	15	S5123A	112A	83	96
Hillson Cir	Howard Dr	Howard Dr	194' E Howard Dr	0.04	15	M7684	112A	3	3
Howard Dr	Olive Ave	Olive Ave	Cedar Ave	0.49	15	M7288	112A	46	52
Low Cir	Barnett Dr	Barnett Dr	305' E Barnett Dr	0.06	15	M7291	107A	5	5
Nita Cir	Howard Dr	Howard Dr	192' E Howard Dr	0.04	15	M7312	107A	3	3
Pledger Cir	Howard Dr	Howard Dr	193' E Howard Dr	0.04	15	M7313	107A	3	3
Rosebrugh Ln	Cedar Ave	Cedar Ave	2029' S Cedar Ave	0.38	15	M7527	107A	36	39
Saar St	Bethlam Ave	Bethlam Ave	Barito St	0.02	15	M7767	107A	2	2
Seine Ct	Tiber St	Tiber St	560' SE Tiber St	0.11	15	M9235	107A	8	8
Tiber St	Fairview Ave	Fairview Ave	Barito St	0.30	15	M9232	107A	21	24
Tigris Ln	Tiber St	Tiber St	Fairview Ave	0.12	15	M9233	107A	8	9
Wendell Dr	Rosebrugh Ln	Rosebrugh Ln	Cedar Ave	0.35	15	M7658	107A	34	38
TOTALS				12.70				1,900	2,129

Contract Construction

PROJECT GROUPS		To	From	LENGTH	MID	ROAD #	ROAD BK PG	CONST ONLY (\$ X 1000)	TOTAL COST (\$ X 1000)
----------------	--	----	------	--------	-----	--------	------------	------------------------	------------------------

C5-0008 Slurry Seal of 3rd District Roads FY16/17

Contract Construction

Almaden Cir	634' SE Willows Ave	Willows Ave	0.12	12	M9701	128D	6	6
Ambercorn Dr	94' SW Bainbridge Cir	Bainbridge Cir	0.02	12	M1436	128D	1	1
Ambercorn Dr	Domaine Michael Dr	94' SW Bainbridge Cir	0.07	12	M1436	128D	3	3
Athens Cir	153' N Stargazer Way	Stargazer Way	0.03	12	M1438	128D	3	3
Bainbridge Cir	1036' NW Willows Ave	Willows Ave	0.19	12	M1434	128D	10	11
Bristlecone Rd	Tangletree Way	Bainbridge Cir	0.04	12	M1517	128D	1	1
Broman St	Morgan Hill Dr	Sattui St	0.04	12	M9910	135C	1	1
Butterfield Stage Rd	455' NW Destino St	743' SE Stoneheath St	0.60	12	S1660B	139E	47	54
Butterfield Stage Rd	743' SE Stoneheath St	369' SE Starpoint St	0.13	12	S1660B	135D	10	11
Calafia St	Rutherford St	Destino St	0.11	12	M9924	139E	6	6
Calistoga Dr	1509' N Murrieta Hot Springs Rd	Murrieta Hot Springs Rd	0.29	12	S1226	124C	53	63
Calistoga Dr	Central Park Dr	1509' N Murrieta Hot Springs Rd	0.05	12	S1226	124C	7	8
Calistoga Dr	Mendocino Way	Murrieta Hot Springs Rd	0.22	12	M1226	128D	23	26
Chandon Ct	Morgan Hill Dr	Rutherford St	0.03	12	M9923	133E	1	1
Chappellet Cir	463' SE Almaden Cir	Almaden Cir	0.09	12	M9702	128D	4	4
Clovercrest Ct	251' W Salinas Dr	Salinas Dr	0.05	12	M1233	128D	3	3
Coral Sky Ct	318' N Summerside St	Summerside St	0.06	12	M1231	128D	3	3
Corte Alisos	438' N Stargazer Way	Stargazer Way	0.08	12	M1431	128D	9	10
Corte Santalina	302' E Salinas Dr	Salinas Dr	0.06	12	M1418	128D	6	6
Crossbrook Cir	215' S Savannah Oaks Dr	Savannah Oaks Dr	0.04	12	M1441	128D	4	4
Destino St	Flora Springs St	Butterfield Stage Rd	0.14	12	M9925	133E	7	8
Destiny Dr	Town View Ave	Eternity Ln	0.10	12	M9074	128D	4	4
Devotion Ave	Harvest Ln	Eternity Ln	0.08	12	M9076	128D	4	4
Dolce St	Star Hill St	Mumm St	0.13	12	M9914	133E	6	6
Domaine Michael Dr	Townview Ave	Ambercorn Dr	0.10	12	M9703	128D	4	4
Eternity Ln	Town View Ave	Murrieta Hot Springs Rd	0.32	12	M9072	128D	16	19
Falcon Point Ct	161' W Ridge Crest St	Ridge Crest St	0.03	12	M1232	128D	1	1
Flora Springs St	Rutherford St	Mumm St	0.18	12	M9926	133E	9	10
Friendly Cir	100' N Eternity Ln	Eternity Ln	0.02	12	M9079	128D	1	1
Glen Ellen Cir	160' NE Domaine Michael Dr	Domaine Michael Dr	0.03	12	M9704	128D	1	1
Golden Rod Rd	960' SE Willows Ave	Willows Ave	0.18	12	M9705	128D	10	11
Hanzell Ct	200' SE Sattui St	Sattui St	0.04	12	M9909	135C	1	1
Harvest Ln	Devotion Ave	Eternity Ln	0.09	12	M9075	128D	4	4
Haywood Ct	251' NE Miramonte St	Miramonte St	0.05	12	M9907	135C	1	1
Heatherstone Ct	229' NE Tangletree Way	Tangletree Way	0.04	12	M1518	128D	1	1
Heritage St	453' E Eternity Ln	Eternity Ln	0.09	12	M9073	128D	4	4
Laurel Ct	254' NE Salinas Dr	Salinas Dr	0.05	12	M1234	128D	3	3
Los Gatos Dr	Mill Valley Ct	San Anselmo Dr	0.11	12	M10451A	128D	6	6
Madrigal Ct	292' SE Destino St	Destino St	0.06	12	M9922	133E	3	3

PROJECT GROUPS		To	From	LENGTH	MID	ROAD #	ROAD BK PG	CONST ONLY (\$ X 1000)	TOTAL COST (\$ X 1000)
----------------	--	----	------	--------	-----	--------	------------	------------------------	------------------------

C5-0008 Slurry Seal of 3rd District Roads FY16/17 (cont.)

Majestic Cir	168' S Eternity Ln	Eternity Ln	0.03	12	M9077	128D	1	1	1
Memory Dr	975' SW Eternity Ln	Eternity Ln	0.18	12	M9071	128D	9	10	10
Mendocino Way	Salinas Dr	Calistoga Dr	0.10	12	M1430	128D	10	11	11
Mill Valley Ct	371' E Los Gatos Dr	Los Gatos Dr	0.07	12	M10454A	128D	3	3	3
Millstream Rd	Tangletree Way	Savannah Oaks Dr	0.06	12	M1520	128D	3	3	3
Miramonte St	Sattui St	Morgan Hill Dr	0.10	12	M9906	135C	4	4	4
Morgan Hill Dr	Butterfield Stage Rd	El Chimisal Rd	0.68	12	M9768	135C	35	41	41
Mumm St	1100' NE Silver Rose St	Silver Rose St	0.21	12	M9915	133E	10	11	11
Murrieta Hot Springs Rd	2165' E Calistoga Dr	126' E Calistoga Dr	0.39	12	S1472A	128D	60	72	72
Novato Way	Calistoga Dr	Salinas Dr	0.09	12	M1496	128D	7	8	8
Old Times Ct	151' SW Eternity Ln	Eternity Ln	0.03	12	M9078	128D	1	1	1
Pegase Ct	397' NW Rutherford St	Rutherford St	0.08	12	M9913	133E	3	3	3
Ridge Crest St	Salinas Dr	Willows Ave	0.21	12	M1229	128D	10	11	11
Rutherford St	1648' S Calafia St	Calafia St	0.31	12	M9911	133E	14	16	16
Salinas Dr	Willows Ave	Corte Santalina	0.26	12	M1416	128D	24	27	27
Salinas Dr	Ridge Crest St	Willows Ave	0.24	12	M1416A	128D	11	12	12
San Anselmo Dr	476' NE Los Gatos Dr	Los Gatos Dr	0.09	12	M10452A	128D	4	4	4
Santa Cruz Dr	Los Gatos Dr	Calistoga Dr	0.04	12	M10450A	128D	1	1	1
Santa Rosa Ct	258' N San Anselmo Dr	San Anselmo Dr	0.05	12	M10453A	128D	3	3	3
Sattui St	1363' NE Miramonte St	Miramonte St	0.26	12	M9908	135C	13	15	15
Savannah Oaks Dr	Millstream Rd	Townview Ave	0.24	12	M1440	128D	11	12	12
Silver Rose St	814' SE Mumm St	Mumm St	0.15	12	M9916	135C	7	8	8
Star Hill St	Morgan Hill Dr	Silver Rose St	0.18	12	M9912	133E	9	10	10
Stargazer Way	Salinas Dr	Calistoga Dr	0.10	12	M1428	128D	10	11	11
Stargazer Way	1113' W Salinas Dr	Salinas Dr	0.21	12	M1428	128D	20	23	23
Summerside St	1121' W N General Kearny Rd	N General Kearny Rd	0.21	12	M1230	128D	11	12	12
Tangletree Way	Millstream Rd	Stargazer Way	0.20	12	M1519	128D	11	12	12
Townview Ave	1006' N Willows Ave	Murrieta Hot Springs Rd	0.31	12	M1759	128D	17	20	20
Townview Ave	Willows Ave	1006' N Willows Ave	0.19	12	M1759	128D	10	11	11
Avenida Caylee	Sultanas Rd	Avenida Ramada	0.20	14	M9829	103A	9	10	10
Avenida Contento	Avenida Caylee	Avenida Ramada	0.05	14	M9828	103A	3	3	3
Avenida Palmera	1044' E Avenida Ramada	Avenida Ramada	0.20	14	M9830	103A	8	9	9
Avenida Ramada	641' S Alicante Dr	Alicante Dr	0.12	14	M7094	103A	6	6	6
Avenida Ramada	Watson Rd	641' S Alicante Dr	0.12	14	M7094	103A	6	6	6
Watson Rd	Sultanas Rd	Avenida Ramada	0.21	14	M5425C	103A	8	9	9
Acacia Ave	2809' E New Chicago Ave	1900' E New Chicago Ave	0.17	15	M5002B	112B	17	19	19
Admiralty Ct	167' E Galicia Dr	Galicia Dr	0.03	15	M7614	152C	1	1	1
Alsace Ln	Balestrieri Rd	Cologne Dr	0.31	15	M7764	152C	14	16	16

Contract Construction

PROJECT GROUPS		To	From	LENGTH	MID	ROAD #	ROAD BK PG	CONST ONLY (\$ X 1000)	TOTAL COST (\$ X 1000)
----------------	--	----	------	--------	-----	--------	------------	------------------------	------------------------

C5-0008 Slurry Seal of 3rd District Roads FY16/17 (cont.)

Contract Construction

Alto Dr	Chelsea Way	New Chicago Ave	0.35	15	M5774	112B	30	34
Alto Dr	867' E Dumont Rd	Dumont Rd	0.16	15	M5774A	112B	13	15
Anawood Pl	Alto Dr	160' N Alto Dr	0.03	15	M5769	112B	3	3
Anawood Pl	Mayberry Ave	Alto Dr	0.12	15	M5769	112B	10	11
Ardmore Dr	529' S Alto Dr	Alto Dr	0.10	15	M7417	112B	9	10
Avocet Cir	281' S Meadow Grove St	Meadow Grove St	0.05	15	M7990	152C	4	4
Balestrieri Rd	Jutland Dr	Galicia Dr	0.28	15	M7604	152C	13	15
Bismark Ct	101' SW Galicia	Galicia Dr	0.02	15	M7613	152C	1	1
Bodega Ct	123' S Merced Rd	Merced Rd	0.02	15	M7564	152C	1	1
Brentwood Pl	161' N Alto Dr	Alto Dr	0.03	15	M5770	112B	3	3
Buntin Way	528' E Lincoln Ave	Lincoln Ave	0.10	15	M7020	152C	7	8
Calais Pl	Gallipoli Pl	Alsace Ln	0.05	15	M7765	152C	1	1
Casino Rd	Mayberry Ave	Acacia Ave	0.24	15	M7154	112B	23	26
Century Ct	452' S Mayberry Ave	Mayberry Ave	0.09	15	M5419	112B	7	8
Chelsea Ct	119' S Galicia Dr	Galicia Dr	0.02	15	M7612	152C	1	1
Chelsea Way	Acacia Ave	668' N Acacia Ave	0.13	15	M7152	112B	11	12
Chelsoe Dr	842' S Acacia Ave	Acacia Ave	0.16	15	M7152	112B	14	16
Compiegne Dr	Galicia Dr	Jutland Dr	0.18	15	M7768	152C	9	10
Crestwood Pl	Balestrieri Rd	Jutland Dr	0.30	15	M7769	152C	14	16
Deanne Ct	160' N Alto Dr	Alto Dr	0.03	15	M5771	112B	3	3
Doverwood Pl	144' E Ardmore Dr	Ardmore Dr	0.03	15	M7418	112B	1	1
Elan Dr	158' N Alto Dr	Alto Dr	0.03	15	M5772	112B	3	3
Elderwood Pl	Meadow Grove St	Olive Ave	0.10	15	M7988	152C	10	11
Espirit Cir	160' N Alto Dr	Alto Dr	0.03	15	M5773	112B	3	3
Fairgrove Ct	481' E Elan Dr	Elan Dr	0.09	15	M7989	152C	9	10
Fore Dr	154' N Alto Dr	Alto Dr	0.03	15	M7446	112B	3	3
Frazier St	985' NE New Chicago Dr	New Chicago Dr	0.19	15	M5777	112B	14	16
Galicia Dr	400' S Alto Dr	Alto Dr	0.08	15	M7416	112B	6	6
Galicia Dr	140' S Admiralty Ct	Bethlam Ave	0.58	15	M7761	152C	31	35
Gallipoli Pl	688' S Admiralty Ct	140' S Admiralty Ct	0.10	15	M7761	152C	6	6
Grovewood Cir	Galicia Dr	Calais Pl	0.32	15	M7766	152C	14	16
Hartley Ave	510' E Lincoln Ave	Lincoln Ave	0.10	15	M7811	152C	9	10
Harvey Way	460' E Casino Rd	228' W Casino Rd	0.13	15	M7302	112B	10	11
Hazelwood Cir	528' E Lincoln Ave	Lincoln Ave	0.10	15	M7021	152C	7	8
Jared Ln	275' S Meadow Grove St	Meadow Grove St	0.05	15	M7954	152C	4	4
Jutland Dr	1360' NW Acacia Ave	Acacia Ave	0.26	15	M7421	112B	23	26
Kensington Ct	Kensington Ct	Cologne Dr	0.42	15	M7770	152C	21	24
	122' SE Jutland Dr	Jutland Dr	0.02	15	M7566	152C	1	1

PROJECT GROUPS		To	From	LENGTH	MID	ROAD #	ROAD BK PG	CONST ONLY (\$ X 1000)	TOTAL COST (\$ X 1000)
----------------	--	----	------	--------	-----	--------	------------	------------------------	------------------------

C5-0008 Slurry Seal of 3rd District Roads FY16/17 (cont.)

		To	From	LENGTH	MID	ROAD #	ROAD BK PG	CONST ONLY (\$ X 1000)	TOTAL COST (\$ X 1000)	
Lately Cir		475' E Fairview Ave	Fairview Ave	0.09	15	M5228	152C	7	8	
Legacy Ct		451' S Mayberry Ave	Mayberry Ave	0.09	15	M5106	112B	7	8	
Liege Dr		407' S Compiegne Dr	Compiegne Dr	0.08	15	M7771	152C	4	4	
Lincoln Ave		Olive Ave	Palm Ave	0.25	15	M5221	152C	13	15	
Lincoln Ave		630' N Olive Ave	Olive Ave	0.12	15	M5221	152C	4	4	
Marne Ct		170' S Galicia Dr	Galicia Dr	0.03	15	M7763	152C	1	1	
Mattole Rd		Merced Rd	Jutland Dr	0.06	15	M7965	152C	3	3	
Meadow Grove St		495' N Olive Ave	Olive Ave	0.09	15	M7955	152C	9	10	
Merced Rd		Balestrieri Rd	Leige Rd	0.24	15	M7966	152C	13	15	
New Chicago Ave		Acacia Ave	Alto Dr	0.12	15	M5063	112B	7	8	
New Chicago Ave		SH-74	Acacia Ave	0.24	15	M5063	112B	26	30	
Olive Ave		440' W Elan Dr	Fairview Ave	0.12	15	M5292	112A	9	10	
Olive Ave		Lincoln Ave	440' W Elan Dr	0.38	15	M5292	112A	25	29	
Olive Ave		418' E Lincoln Ave	Lincoln Ave	0.08	15	M5292	112A	6	6	
Payne Ave		460' E Casino Rd	Lincoln Ave	0.13	15	M7280	112B	10	11	
Payne Ave		1303' NW Mayberry Ave	228' W Casino Rd	0.25	15	M6652	112B	21	24	
Peartree Ln		Pioneer Ave	Mayberry Ave	0.21	15	M7303	112B	16	18	
Pioneer Ave		649' E Casino Rd	472' W Casino Rd	0.21	15	M7303	112B	16	18	
Pleasant St		986' N Acacia Ave	Acacia Ave	0.19	15	M5320A	112B	16	18	
Pleasant St		Fore Dr	New Chicago Ave	0.10	15	M5775	112B	7	8	
Putters Ln		872' E Chelsea Way	Chelsea Way	0.17	15	M7153	112B	13	15	
Rassle Dr		287' S Alto Dr	Alto Dr	0.05	15	M7584	112B	4	4	
Regent Ct		206' S Galicia Dr	Galicia Dr	0.04	15	M7762	152C	1	1	
Reims Ct		Bethlam Ave	Cologne Dr	0.03	15	M7767	152C	1	1	
Saar St		San Marcos Pl	San Mateo Way	0.11	15	M5840	112B	10	12	
San Felipe Dr		190' S San Mateo Way	San Mateo Way	0.04	15	M7183	112B	3	3	
San Leandro Ct		San Felipe Dr	San Mateo Way	0.22	15	M5837	112B	18	22	
San Marcos Pl		623' S San Marcos Pl	Pleasant St	0.12	15	M7182	112B	10	11	
San Marcos Pl		San Felipe Dr	San Marcos Pl	0.18	15	M5839	112B	16	18	
San Marino Ln		San Felipe Dr	San Marino Ln	0.17	15	M5838	112B	7	8	
San Mateo Way		San Marcos Pl	New Chicago Ave	0.02	15	M7964	152C	1	1	
San Miguel Way		124' S Merced Rd	Merced Rd	0.03	15	M7963	152C	1	1	
Santa Ynez Ct		Fairview Ave	Jutland Dr	0.10	15	M7812	152C	9	10	
Sopwith Dr		513' E Lincoln Ave	Lincoln Ave	0.03	15	M5776	112B	1	1	
Springwood Cir		135' W Fore Dr	Fore Dr	0.02	15	M7565	152C	1	1	
Sunshine Ct		122' S Merced Rd	Merced Rd	0.14	15	M7420	112B	11	12	
Tulane Ct		356' E Chelsea Way	376' W Chelsea Way	0.03	15	M9601	152C	1	1	
Tulane Ct		171' E Galicia Dr	Galicia Dr							
Walden Way										
Zachary Ct										
TOTALS								20.33	1,355	1,516

Contract Construction

PROJECT GROUPS		To	From	LENGTH	MID	ROAD #	ROAD BK PG	CONST ONLY (\$ X 1000)	TOTAL COST (\$ X 1000)
----------------	--	----	------	--------	-----	--------	------------	------------------------	------------------------

C6-0008 Slurry Seal of 3rd District Roads FY17/18

PROJECT GROUPS		To	From	LENGTH	MID	ROAD #	ROAD BK PG	CONST ONLY (\$ X 1000)	TOTAL COST (\$ X 1000)
Amici St	Duckhorn St	0.26	Bouchaine St	12	M11021A	133F	10	11	
Arietta St	Stoneheath St	0.14	Vine Cliff St	12	M9779	135C	4	5	
Bacio Divino Ct	Frogs Leap St	0.03	139' SE Frogs Leap St	12	M9935	133F	1	1	
Baird Ct	Finbrook Rd	0.04	218' SW Finbrook Rd	12	M9622	128B	1	1	
Balverne Cir	Napa Creek Dr	0.04	202' E Napa Creek Dr	12	M9713	128D	1	1	
Bealieu Cir	Iron Horse Dr	0.03	165' SE Iron Horse Dr	12	M9725	128D	1	1	
Beringer Dr	Cardiff Ave	0.28	Iron Horse Dr	12	M9714	128D	10	12	
Blue Water Way	675' NW Cedar Creek Way	0.28	780' SE Cedar Creek Way	12	M10340A	133D	16	18	
Bluewood Cir	Temecula Creek Rd	0.11	603' NW Temecula Creek Rd	12	M10256A	133D	7	8	
Bodega Dr	Tiburon Dr	0.06	331' E Tiburon Dr	12	M10201A	128D	2	2	
Bouchaine St	Amici St	0.14	289' SE San Simeon St	12	M11027A	133F	6	7	
Breezeway Pl	Tuscan Creek Way	0.13	Summit View Pl	12	M9930	133C	8	9	
Brookhaven Ct	Blue Water Way	0.08	444' NW Blue Water Way	12	M10338A	133D	5	6	
Callaway Cir	Cardiff Ave	0.11	595' SE Cardiff Ave	12	M9723	128B	4	5	
Cardiff Ave	Town View Ave	0.37	1949' SW Town View Ave	12	M9709	128D	14	16	
Cardiff Ave	1949' SW Town View Ave	0.10	Sierra Madre Dr	12	M9709	128D	4	5	
Carmenet Cir	Mayacamas Dr	0.12	642' NE Mayacamas Dr	12	M9716	128D	5	6	
Canneros Cir	Napa Creek Dr	0.04	198' E Napa Creek Dr	12	M9712	128D	1	1	
Cayman Ct	Sierra Madre Dr	0.07	375' NE Sierra Madre Dr	12	M9961	128B	3	3	
Cedar Creek Way	Blue Water Way	0.05	Pebble Brook Cir	12	M10339A	133D	4	5	
Chalk Hill Dr	Mayacamas Dr	0.09	Clos Du Val	12	M9718	128D	3	4	
Chateau Cuvaizon	Cardiff Ave	0.18	953' NW Cardiff Ave	12	M9730	128C	7	8	
Cindy Cir	Summit View Pl	0.06	337' SE Summit View Pl	12	M10456A	133D	3	3	
Cindy Cir	Temecula Creek Rd	0.02	Summit View Pl	12	M10456A	133D	1	1	
Clos Du Val	Chalk Hill Dr	0.17	898' SW Chalk Hill Dr	12	M9720	128B	6	7	
Conn Creek Cir	Chalk Hill Dr	0.04	223' SW Chalk Hill Dr	12	M9722	128D	2	2	
Copper Ct	Sierra Madre Dr	0.03	141' NE Sierra Madre Dr	12	M9962	128B	1	1	
Corbet Canyon Cir	Chateau Cuvaizon	0.09	466' NE Chateau Cuvaizon	12	M9729	128C	3	4	
Corison St	Morgan Hill Rd	0.15	San Simeon St	12	M11025A	133F	5	6	
Corte Lucido	Sierra Madre Dr	0.04	227' NW Sierra Madre Dr	12	M9488	128C	2	2	
Cosentino Ct	Amici St	0.06	316' SE Amici St	12	M11026A	133F	2	2	
Country Ridge Ct	Turtle Creek St	0.06	328' NW Turtle Creek St	12	M10257A	133D	3	4	
Cresta Del Norte	Sierra Madre Dr	0.05	272' W Sierra Madre Dr	12	M9492	128C	2	2	
Duckhorn St	Morgan Hill Dr	0.12	San Simeon St	12	M11023A	133F	4	5	
Eaglebluff Ct	Summit View Pl	0.06	310' SE Summit View Pl	12	M10457A	133D	3	3	
Emerald Creek Ct	Blue Water Way	0.09	482' NE Blue Water Way	12	M10341A	133D	5	6	
Fetzer Cir	Beringer Dr	0.04	189' NE Beringer Dr	12	M9726	128D	1	1	
Finbrook Rd	N General Kearny Rd	0.15	Joseph Rd	12	M9621	128D	5	6	

Contract Construction

PROJECT GROUPS		To	From	LENGTH	MID	ROAD #	ROAD BK PG	CONST ONLY (\$ X 1000)	TOTAL COST (\$ X 1000)
----------------	--	----	------	--------	-----	--------	------------	------------------------	------------------------

C6-0008 Slurry Seal of 3rd District Roads FY17/18 (cont.)

Contract Construction

Franciscan Cir	Golden Rod Rd	182' NE Golden Rod Rd	0.03	12	M9706	128D	1	1
Freemark Abbey	Mayacamas Dr	691' SE Mayacamas Dr	0.13	12	M9717	128D	5	6
Frogs Leap St	Quintessa Ct	2168' NE Quintessa Ct	0.41	12	M9933	133F	16	18
Frogs Leap St	Butterfield Stage Rd	Quintessa Ct	0.20	12	M9933	133F	8	2
Goosecross St	Morgan Hill Dr	315' E Morgan Hill Dr	0.06	12	M10539A	133E	2	9
Grgich Hills Dr	Clos Du Val	N General Kearny Rd	0.03	12	M9721	128B	1	1
Hartwell Ct	Tudal St	95' E Tudal St	0.02	12	M10535A	135C	1	1
Horizon View St	SH-79	Temecula Creek Rd	0.13	12	M9929	133D	8	9
Horizon View St	Summit View Pl	158' SE Summit View Pl	0.03	12	M9929	133D	1	1
Horizon View St	Temecula Creek Rd	Summit View Pl	0.02	12	M9929	133D	1	1
Iron Horse Dr	Beringer Dr / S	Beringer Dr / N	0.26	12	M9724	128D	10	11
Iverness Way	Murrieta Hot Springs Rd	Kentfield Dr	0.04	12	M10205A	128D	2	2
Joseph Rd	Finbrook Rd	747' N Finbrook Rd	0.14	12	M9625	128D	3	3
Joseph Rd	567' S Finbrook Rd	Finbrook Rd	0.08	12	M9625A	128B	2	2
Keilty Ct	N General Kearny Rd	570' NW N General Kearny Rd	0.11	12	M9620	128D	4	5
Kelham Ct	San Simeon St	261' S San Simeon St	0.05	12	M11028A	133F	2	2
Kentfield Dr	Tiburon Dr	463' E Tiburon Dr	0.09	12	M10203A	128D	3	4
Korbel Cir	Willows Ave	420' SE Willows Ave	0.08	12	M9727	128C	3	3
Marlow Ct	N General Kearny Rd	141' W General Kearny Rd	0.03	12	M9623	128D	1	1
Mayacamas Dr	Cardiff Ave	Golden Rod Rd	0.21	12	M9715	128D	8	9
Milata St	Tudal St	Sutter Home St	0.19	12	M10542A	135C	7	8
Mirassou Cir	Golden Rod Rd	323' SW Golden Rod Rd	0.06	12	M9719	128D	2	2
Mondavi Cir	Cardiff Ave	560' E Cardiff Ave	0.11	12	M9710	128D	4	5
Muir Ct	Tiburon Dr	305' E Tiburon Dr	0.06	12	M10204A	128D	2	2
Murrieta Hot Springs Rd	1039' W Red Bridge Rd	Red Post Cir	0.56	12	S1472B	124C	35	42
N General Kearny Rd	148' N Marlow Ct	299' S Keilty Ct	0.28	12	M9624	128D	12	14
Napa Creek Dr	Willows Ave	1033' N Willows Ave	0.20	12	M9711	128D	7	8
Oakford Ct	Milata St	304' W Milata St	0.06	12	M10637A	135C	2	2
Opus One Ct	Tudal St	180' W Tudal St	0.03	12	M10536A	135C	1	1
Pacific Sunset Dr	Temecula Creek Rd	SH-79	0.13	12	M10342A	133D	8	9
Payton Ct	Joseph Rd	339' NW Joseph Rd	0.06	12	M9978	128D	2	2
Pebble Brook Cir	300' NW Cedar Creek Way	720' SE Cedar Creek Way	0.19	12	M10337A	133D	12	14
Pillar Rock Ct	Amici St	438' SW Amici St	0.08	12	M11024A	133F	3	3
Pourroy Rd	Murrieta Hot Springs Rd	2600' N Murrieta Hot Springs Rd	0.49	12	M1027A	124C	32	39
Pourroy Rd	1000' N Browning St	350' NE Serrento Dr	0.36	12	M1027A	124C	22	26
Pourroy Rd	2600' N Murrieta Hot Springs Rd	1000' N Browning St	0.30	12	M1027A	124C	20	24
Quintessa Ct	Frogs Leap St	142' SE Frogs Leap St	0.03	12	M9934	133F	1	1
Ravenswood Cir	Silver Oak Cir	154' W Silver Oak Cir	0.03	12	M9708	128D	1	1

PROJECT GROUPS		To	From	LENGTH	MD	ROAD #	ROAD BK PG	CONST ONLY (\$ X 1000)	TOTAL COST (\$ X 1000)
----------------	--	----	------	--------	----	--------	------------	------------------------	------------------------

C6-0008 Slurry Seal of 3rd District Roads FY17/18 (cont.)

										Contract Construction	
Rosee Ct	Summit View Pl	369' SE Summit View Pl	0.07	12	M10456A	133D		3	4		
Rothschild St	Morgan Hill Dr	Vine Cliff St	0.04	12	M10540A	135C		1	1		
Running Brook Cir	Turtle Creek St	336' NW Turtle Creek St	0.06	12	M10255A	133D		4	5		
San Simeon St	Butterfield Stage Rd	Duckhorn St	0.29	12	M11022A	133F		11	13		
Sausalito Way	Willows Ave	Bodega Dr	0.02	12	M10200A	128D		1	1		
Sierra La Vida	Sierra Madre Dr	607' NE Sierra Madre Dr	0.11	12	M9491	128A		4	5		
Sierra Madre Dr	Willows Ave	122' E Via Belleza	0.40	12	M9489	128C		15	17		
Sierra Madre Dr	122' E Via Belleza	1537' E Via Belleza	0.27	12	M9489	128A		11	13		
Silver Oak Cir	Cardiff Ave	675' N Cardiff Ave	0.13	12	M9707	128D		5	6		
South Creek Cir	Finbrook Rd	177' S Finbrook Rd	0.03	12	M9977	128B		1	1		
Spring Brook Cir	Pebble Brook Cir	809' NE Pebble Brook Cir	0.15	12	M10336A	133D		10	12		
Stags Leap Dr	Willows Ave	Chateau Cuvaizon	0.08	12	M9728	128C		3	3		
Stoneheath St	Arieta St	Butterfield Stage Rd	0.13	12	M9800	135C		4	5		
Summit View Pl	554' SW Cindy Cir	373' E Breezeway Pl	0.48	12	M10455A	133D		27	33		
Sutter Home St	Morgan Hill Dr	Milat St	0.04	12	M10541A	135C		2	2		
Temecula Creek Rd	Pacific Sunset Dr	2263' NE Pacific Sunset Dr	0.43	12	M9931	133D		27	32		
Temecula Creek Rd	SH-79	Pacific Sunset Dr	0.31	12	M9931A	133D		20	24		
Tiburon Dr	Kentfield Dr	Bodega Dr	0.18	12	M10202A	128D		7	8		
Tomales Ln	Tiburon Dr	401' E Tiburon Dr	0.08	12	M10206A	128D		3	3		
Tudal St	Milat St	1124' N Milat St	0.21	12	M10534A	135C		8	9		
Turtle Creek St	Running Brook Cir	968' NE Horizon View St	0.34	12	M9927	133D		20	24		
Tuscan Creek Way	Turtle Creek St	1088' NE Turtle Creek St	0.21	12	M9928	133D		13	15		
Via Belleza	Sierra Madre Dr	489' NE Sierra Madre Dr	0.09	12	M9493	128A		3	4		
Via Curvado	Sierra La Vida	660' NW Sierra La Vida	0.13	12	M9490	128C		5	6		
Viewridge Ct	Summit View Pl	184' SE Summit View Pl	0.03	12	M10459A	133D		2	2		
Vine Cliff St	Arieta St	Tudal St	0.34	12	M9827	135C		13	15		
Washington St	5225' N Benton Rd	10450' N Benton Rd	0.99	12	S1557	122C		28	34		
Washington St	Fields Dr	979' N Fields Dr	0.19	12	S1557A	122A		16	18		
Washington St	979' N Fields Dr	Keller Rd	0.26	12	S1557A	122A		11	13		
Washington St	10450' N Benton Rd	Fields Dr	0.22	12	S1557	122C		6	7		
Willows Ave	1436' SW N General Kearny Rd	280' W Korbel Cir	0.65	12	M1483	128D		40	48		
Willows Ave	N General Kearny Rd	1436' SW N General Kearny Rd	0.27	12	M1483	128D		11	13		
Willows Ave	Central Park Dr	Murrieta Hot Springs Rd	0.28	12	M1483A	124C		11	13		
Willows Ave	295' E Sausalito Way	N General Kearny Rd	0.17	12	M1483	128D		7	8		
Willows Ave	280' W Korbel Cir	SH-79	0.09	12	M1483	128C		6	7		
Wintercreek Ct	Milat St	235' W Milat St	0.04	12	M10538A	135C		1	1		
Domenigoni Pkwy	5423' W Leon Rd	Leon Rd	1.03	14	M5200C	113A		398	477		

PROJECT GROUPS	To	From	LENGTH	MID	ROAD #	ROAD BK PG	CONST ONLY (\$ X 1000)	TOTAL COST (\$ X 1000)
----------------	----	------	--------	-----	--------	------------	------------------------	------------------------

C6-0008 Slurry Seal of 3rd District Roads FY17/18 (cont.)

								Contract Construction
Abbott Ln	Meridian St	530' E Meridian St	0.10	15	M7659	116B	6	7
Aurora Dr	Crest Dr	Stetson Ave	0.25	15	M7338	116A	13	15
Bancroft Way	Meridian St	Hemet St	0.26	15	M5754	116B	17	20
Bancroft Way	Thornton Ave	Meridian St	0.32	15	M5754	116B	16	19
Bonnie Ct	Stetson Ave	135' S Stetson Ave	0.03	15	M5676	116A	1	1
Butler Ln	Meridian St	530' W Meridian St	0.10	15	M7952	116A	3	4
Channing Way	Bancroft Way	217' E Bancroft Way	0.04	15	M5756	116A	1	1
Cloudrest Way	Bancroft Way	Stonecliff Way	0.09	15	M7087	116A	3	3
Domenigoni Pkwy	5280' W Rice Rd	Rice Rd	1.00	15	M5200A	114	264	315
Domenigoni Pkwy	Leon Rd	5280' W Rice Rd	0.57	15	M5200A	114	149	179
Dwight Way	Rice Rd	SH-79	0.49	15	M5200B	114	129	154
Greenhaven Dr	Bancroft Way	217' E Bancroft Way	0.04	15	M5755	116A	2	2
Jennifer Ave	Thornton Ave	Jennifer Ave	0.09	15	M7517	116B	5	6
Kandis Ct	Stanford St	2079' E Stanford St	0.39	15	M7233	116A	23	28
Laurie Ln	Stanford Ave	514' E Stanford St	0.10	15	M7953	116A	5	6
Lexington Ct	Nottingham St	257' E Stanford Ave	0.05	15	M7235	116A	2	2
Manchester Ave	Meridian St	414' NE Nottingham St	0.08	15	M5473	116B	5	6
Nicole Ct	Yale St	Nottingham St	0.10	15	M5470	116B	6	7
Nona Ct	Aurora Dr	564' E Yale St	0.11	15	M7675	116A	6	7
Nottingham St	Bancroft Way	204' E Aurora Dr	0.04	15	M7337	116A	2	2
Orangemont Way	Jennifer Ave	Manchester Ave	0.11	15	M5472	116B	7	8
Piedmont Way	Crest Dr	513' SE Jennifer Ave	0.10	15	M7368	116A	5	6
Ramona Vista St	Stetson Ave	Bancroft Way	0.05	15	M5753	116A	3	3
Reden Ct	Columbia St	547' S Stetson Ave	0.10	15	M5677	116A	3	3
Roger St	Thornton Ave	507' W Columbia St	0.10	15	M5256	116A	6	7
Rosemont Way	Bancroft Way	Jennifer Ave	0.09	15	M7234	116A	5	6
San Jacinto St	Stetson Ave	Thornton Ave	0.14	15	M5847	116A	7	8
Sheffield St	Bancroft Way	Thornton Ave	0.24	15	S5354A	116A	8	9
Stonecliff Way	Rosemont Way	Manchester Ave	0.09	15	M5471	116B	5	6
Terra Cir	137' W Aurora Dr	Cloudrest Way	0.05	15	M5848	116A	2	2
Thornton Ave	San Jacinto St	137' E Aurora Dr	0.05	15	M7336	116A	3	3
Thornton Ave	Legend Ln	Legend Ln	0.14	15	M5404A	116B	5	6
Wedgewood Dr	Jennifer Ave	Girard St	0.11	15	M5404A	116B	4	5
		265' S Jennifer Ave	0.05	15	M7516	116B	3	3
TOTALS			23.86				1,902	2,245




Transportation Improvement Program 2015-2017 Edition

Revenue Source Budget Summaries for Supervisorial District 3

CODE	SOURCE	ANNUAL BUDGET AMOUNTS (x \$1000)				
		PFY	15/16	16/17	FFY	TOTAL
101	State Exchange Funds	1,000			1	1,001
108	STP - Discretionary	20,329	2,078			22,407
120	Highway Bridge Replacement & Rehabilitation HBRR	2	2	40		44
121	HBRR - Identified/Unfunded				9,061	9,061
132	SRTS - Safe Routes to Schools	426				426
134	HSIP - Highway Safety Improvement Program		17	1,376		1,393
215	Proposition 1B (State bond funds- Local Roads)	4,196				4,196
221	Gas Tax (ABX8-9 Mar 2010 New HUTA)	1,167	5,725	6,079	3,225	16,196
222	Gas Tax (ABX8 9 Mar 2010) Projects Unidentified				4,248	4,248
240	SB 821 (Local Transportation Funds)	105				105
260	SB 621 Indian Gaming Special Distribution Funds	1,264				1,264
300	Measure A/Western	3,214	4,217	2,729	3,602	13,762
302	Measure A/Palo Verde	55				55
308	RCTC Measure A - Discretionary	4,000	728	12,780	2,778	20,286
323	3rd Dist Developer Agreement Pblc Fac Trust Fnd	1,194	15	115		1,324
328	Combined Improvement Fund	4,294				4,294
345	TUMF - Southwest zone (WRCOG)	8,401	636	7,720	243	17,000
349	TUMF Regional System (RCTC)	10,326				10,326
369	West County DIF Signal Mitigation Fund	61	791	1,288	805	2,945
399	Riverside County Transportation Commission	7,100				7,100
427	Menifee R & B Benefit District	1,097	10	10		1,117
430	Southwest Area R & B Benefit District	6,066	999	195	386	7,646
434	R & B Benefit District - Identified/Unfunded				807	807
470	CFD 07-2 Clinton Keith Rd		1,173	7,124	10,578	18,875
488	Wine Country Infrastructure Fund		43	12		55
551	CSA 149		306			306
600	Developer Contributions	8,656	1,124			9,780
602	Developer In-Lieu Funds	1,021				1,021
839	Eastern Municipal Water District (EMWD)			160	3	163
851	Hemet Unified School District		23	266		289
990	Miscellaneous		20	316	728	1,064

Grand Totals: 83,974 17,907 40,210 36,465 178,556



Supervisory District 4



Supervisorial District: 4

NAME LIMITS	LENGTH	EW/PW	MD CT PL RW	PROJECT# RD BK PG ROAD NBR LEAD AGCY LRGR PROJ	FUND SOURCE	FUND SOURCE AMOUNT (x\$1000)	FISCAL YEAR COST (x \$1000)				
							D=Design	E=Environmental			
							C=Construction	R=Right-of-way Acquisition	PFY=Previous Fiscal Year	FFY	
DESCRIPTION (Comments)							PFY	15/16	16/17	FFY	
03rd Place Vernon Way to 14th Ave 0.44 miles 0 ft/ 30 ft Const 1/2 width road with curb, gutter, and sidewalk on west side. Portion in City of Blythe			20 C Y Y	C40057 266 RCTD	221 256 Total:	179 721 900	D E R C	12 12	5 75	116 10 75	595
							221			256	Gas Tax (ABX8-9 Mar 2010 New HUTA) Active Transportation Plan (ATP) - State
04th St at UPRR crossing 0.02 miles 0 ft/ 0 ft Const sidewalk on N. side at RR crossing			19 C Y Y	C50085 230A M4236A RCTD	221 Total:	121 121	D E R C	8	18 1 38	56	221 Gas Tax (ABX8-9 Mar 2010 New HUTA)
06th Ave SH-95 to 5144' E SH-95 0.97 miles 27 ft/ 27 ft Resurf RMS paved road			20 DL N N	C50050 261 S4481C RCTD	310 Total:	235 235	D E C		1 1 233		310 District IV Funds
06th Ave 5144' E SH-95 to Colorado River Rd 1.48 miles 14 ft/ 14 ft Resurf RMS paved road			20 DL N N	C50051 261 S4481D RCTD	221 703 Total:	184 182 366	D E C		1 1 364		221 Gas Tax (ABX8-9 Mar 2010 New HUTA) 703 City of Blythe
25th Ave 5649' W Buck Blvd to Buck Blvd 1.07 miles 21 ft/ 21 ft Resurf RMS paved road			20 DL N N	C70024 265A M4545 RCTD	221 Total:	230 230	D E C			1 1 228	221 Gas Tax (ABX8-9 Mar 2010 New HUTA)
25th Ave Buck Blvd to School Rd 1.25 miles 24 ft/ 24 ft Resurf RMS paved road			20 DL N N	C70025 265A M4545 RCTD	221 Total:	307 307	D E C			1 1 305	221 Gas Tax (ABX8-9 Mar 2010 New HUTA)
58th Ave Monroe St to Jackson St 0.99 miles 22 ft/ 22 ft Resurf RMS paved road			19 DL N N	C60037 222 S4206A RCTD	301 Total:	198 198	D E C		1 1 196		301 Measure A/Coachella Valley
62nd Ave Grapefruit Blvd 0.00 miles 22 ft/ 44 ft Install Traffic Signal and widen pavement at U.P.R.R. x-ing			19 C Y N	C30084 230 S4490C RCTD	134 370 Total:	1,148 552 1,700	D E R C	76 3 1	160 78 24	69 46 55 1,188	134 HSIP - Highway Safety Improvement Program 370 East County DIF Signal Mitigation Fund
66th Ave Van Buren St to Harrison St 1.01 miles 26 ft/ 26 ft Resurf AC paved road			19 C N N	C30059 229 S4492A RCTD	301 Total:	446 446	D E C	39 2 370	35		301 Measure A/Coachella Valley
66th Ave SR 195 to Home Ave 0.00 miles 0 ft/ 0 ft Const bridge over UP Railroad & SR 111			19 C Y Y	B80664 230A S4492C RCTD	101 108 190 217 340 370 638 999 Total:	2,586 15,350 950 5,709 3,225 500 1,439 9,321 39,080	D E R C	898 760 16	1,351 422 219	1,036 413 50 20	2,065 31,830
							101				State Exchange Funds
							108				STP - Discretionary
							190				Federal Highway Administration (FHWA)
							217				Prop. 1B - Trade Corridor Improv. Funds
							340				Transportation Uniform Mitigation Fee (CVAG)
							370				East County DIF Signal Mitigation Fund
							638				DIF AP18 Maj. Imp. Fnd- Coachella Eastern Area
							999				Unfunded



Transportation Improvement Program 2015-2017 Edition
Supervisorial District: 4

NAME LIMITS	LENGTH	EW/PW	MD CT PL RW	PROJECT# RD BK PG ROAD NBR LEAD AGCY LRGR PROJ	FUND SOURCE	FUND SOURCE AMOUNT (x\$1000)	FISCAL YEAR COST (x \$1000)					
							D=Design	E=Environmental	R=Right-of-way Acquisition			
							C=Construction	FFY=Future Fiscal Year	PFY	FFY		
68th Ave			19	C60038	301	115	D		1			
Lincoln St to 2664' W Lincoln St	0.50 miles	25 ft/ 25 ft	DL	230A	Total:	115	E		1			
Resurf RMS paved road			N	S4485A			C		113			
				RCTD						301		Measure A/Coachella Valley
70th Ave			19	C60039	301	419	D		1			
Fillmore St to Harrison St	0.99 miles	27 ft/ 27 ft	DL	233	Total:	419	E		1			
Resurf RMS paved road			N	S4465A			C		417			
				RCTD						301		Measure A/Coachella Valley
AQMD Mobile Home Park Driveway Paving			19	C40053	221	638	D	701	320			
Various locations in to east Coachella Valley	9.00 miles	0 ft/ 0 ft	C		990	4,097	R	26				
Paving of various mobile home parks			Y		Total:	4,735	C	2,844	844			
Funds are from AQMD.			N	RCTD						221		Gas Tax (ABX8-9 Mar 2010 New HUTA)
										990		Miscellaneous
Airport Blvd			19	B30653	999	244	D					55
E'ly SH 86 0.13 mi to E'ly Fillmore	0.13 mi		C	220	Total:	244	E					3
Resurf AC paved road	0.21 miles	13 ft/ 13 ft	Y	S4211D			C			999		186
			N	RCTD								
Airport Blvd			19	C30060	221	1,036	D	78	30	15		
Van Buren St to Harrison St	1.00 miles	19 ft/ 19 ft	C	219	Total:	1,036	E	1		1		
Resurf AC paved road			Y	S4211B			C	1		910		
			N	RCTD						221		Gas Tax (ABX8-9 Mar 2010 New HUTA)
Airport Blvd (56th Ave)			19	A60241	217	12,800	D	3,140	14			
Polk St to W'ly Coa. Vly Stm Chan	0.50 miles	32 ft/ 72 ft	C	219	221	352	E	159				
Construct bridge over U.P. Railroad			Y	S4211C	332	4,000	R	3,578				
			Y	RCTD	340	13,054	C	14,391	9,714			
					833	790				217		Prop. 1B - Trade Corridor Improv. Funds
					Total:	30,996				221		Gas Tax (ABX8-9 Mar 2010 New HUTA)
										332		Redevelopment Agency
										340		Transportation Uniform Mitigation Fee (CVAG)
										833		Coachella Valley Water Dist.
Airport Blvd Bridge			19	C40065	120	81	D	8	3	286	666	
Orange St to Desert Cactus Dr	0.16 miles	26 ft/ 72 ft	C	223A	121	13,798	E			41	974	
Replace bridge over Whitewater River			Y	S4211C	221	294	R				600	
Half in the City of Coachella.			Y	RCTD	999	1,502	C				13,097	
					Total:	15,675				120		Highway Bridge Replacement & Rehabilitation HB
										121		HBRR - Identified/Unfunded
										221		Gas Tax (ABX8-9 Mar 2010 New HUTA)
										999		Unfunded
Arrowhead Blvd			20	C70027	221	135	D				1	
2650' N 20th Ave to 18th Ave	0.50 miles	26 ft/ 26 ft	DL	266	Total:	135	E				1	
Resurf RMS paved road			N	S4013B			C				133	
			N	RCTD						221		Gas Tax (ABX8-9 Mar 2010 New HUTA)
Arrowhead Blvd			20	C70026	221	135	D				1	
20th Ave to 2650' N 20th Ave	0.50 miles	26 ft/ 26 ft	DL	266	Total:	135	E				1	
Resurf RMS paved road			N	S4013B			C				133	
			N	RCTD						221		Gas Tax (ABX8-9 Mar 2010 New HUTA)
Avenida Rambla			18	C50076	221	38	D	45	28			
Camino Aventura to N CaminoCampesino. 18mi	0.40 miles	0 ft/ 0 ft	C	171	256	316	E	2	1			
Const sidewalk and curb & gutter			Y	M4894	Total:	354	C			132	146	
			N	RCTD						221		Gas Tax (ABX8-9 Mar 2010 New HUTA)
										256		Active Transportation Plan (ATP) - State



Supervisorial District: 4

NAME LIMITS	LENGTH	EW/PW	MD CT PL RW	PROJECT# RD BK PG ROAD NBR LEAD AGCY LRGR PROJ	FUND SOURCE	FUND SOURCE AMOUNT (x\$1000)	FISCAL YEAR COST (x \$1000)				
							D=Design	E=Environmental			
							C=Construction	R=Right-of-way Acquisition			
DESCRIPTION (Comments)							PFY	15/16	16/17	FFY	
Bennett Rd			18	B70668	221	247	D				1
Dillon Rd to S'Ily 1.12 mi			DL	174	Total:	247	E				1
1.12 miles	23 ft/	23 ft	N	S4063			C				245
Resurf RMS paved road			N	RCTD				221	Gas Tax (ABX8-9 Mar 2010 New HUTA)		
Bridge Preventive Maintenance			19	C40066	120	420	D	5	78	128	64
25 various locations			C		121	2,109	E	3	147	50	
0.00 miles	0 ft/	0 ft	Y		221	329	C				2,383
Perform maintenance on County bridges predominantly in east county area.			N	RCTD	Total:	2,858		120	Highway Bridge Replacement & Rehabilitation HB		
								121	HBRR - Identified/Unfunded		
								221	Gas Tax (ABX8-9 Mar 2010 New HUTA)		
Bubbling Wells Rd			18	C30055	221	893	D	70	30		
Dillon Rd to Camino Campanero			C	171	Total:	893	E		3		
0.99 miles	52 ft/	52 ft	N	M4080			C				790
Resurf AC paved road			N	RCTD				221	Gas Tax (ABX8-9 Mar 2010 New HUTA)		
Buchanan St			19	C70020	221	101	D				1
1970' S 60th Ave to 60th Ave			DL	224	Total:	101	E				1
0.37 miles	26 ft/	26 ft	N	S4081B			C				99
Resurf RMS paved road			N	RCTD				221	Gas Tax (ABX8-9 Mar 2010 New HUTA)		
Buchanan St			19	C70019	221	54	D				1
2387' S 60th Ave to 1970' S 60th Ave			DL	224	Total:	54	E				1
0.08 miles	26 ft/	26 ft	N	S4081B			C				52
Reconst AC paved road			N	RCTD				221	Gas Tax (ABX8-9 Mar 2010 New HUTA)		
Buchanan St			19	C70018	221	134	D				1
62nd Ave to 2387' S 60th Ave			DL	224	301	229	E				1
0.55 miles	26 ft/	26 ft	N	S4081B	Total:	363	C				361
Reconst AC paved road			N	RCTD				221	Gas Tax (ABX8-9 Mar 2010 New HUTA)		
								301	Measure A/Coachella Valley		
C & D Blvd			20	C60047	221	148	D				1
8th Ave to 10th Ave			DL	261A	302	87	E				1
1.00 miles	26 ft/	26 ft	N	S4592C	Total:	235	C		2	231	
Resurf RMS paved road			N	RCTD				221	Gas Tax (ABX8-9 Mar 2010 New HUTA)		
								302	Measure A/Palo Verde		
C & D Blvd			20	C60046	302	236	D				1
6th Ave to 8th Ave			DL	261A	Total:	236	E				1
1.01 miles	26 ft/	26 ft	N	S4592C			C		2	232	
Resurf RMS paved road			N	RCTD				302	Measure A/Palo Verde		
Calhoun St			19	C60041	221	299	D				1
54th Ave to 53rd Ave			DL	218	Total:	299	E				1
0.49 miles	24 ft/	24 ft	N	M4089A			C				297
Reconst AC paved road			N	RCTD				221	Gas Tax (ABX8-9 Mar 2010 New HUTA)		
Calhoun St			19	C60040	221	289	D				1
55th Ave to 54th Ave			DL	218	Total:	289	E				1
0.50 miles	23 ft/	23 ft	N	M4089A			C				287
Reconst AC paved road			N	RCTD				221	Gas Tax (ABX8-9 Mar 2010 New HUTA)		
Camino Aventura			18	C60067	221	104	D		4	118	
Ave Descanso to Bubbling Wells Rd			C	171	256	902	E				55
0.33 miles	38 ft/	40 ft	Y	S4747B	Total:	1,006	C				829
Const curb, gutter, and sidewalk on north side			N	RCTD				221	Gas Tax (ABX8-9 Mar 2010 New HUTA)		
								256	Active Transportation Plan (ATP) - State		



Supervisorial District: 4

NAME LIMITS	LENGTH	EW/PW	MD CT PL RW	PROJECT# RD BK PG ROAD NBR LEAD AGCY LRGR PROJ	FUND SOURCE	FUND SOURCE AMOUNT (x\$1000)	FISCAL YEAR COST (x \$1000)				
							D=Design C=Construction PFY=Previous Fiscal Year		E=Environmental R=Right-of-way Acquisition FFY=Future Fiscal Year		
							PFY	15/16	16/17	FFY	
Cascadia Dr Cecina Way to Carter Ln 0.10 miles 24 ft/ 24 ft Reconst AC paved road			19 DL N N	C40038 207A M6962 RCTD	221 Total:	66 66	D E C			1 1 64	221 Gas Tax (ABX8-9 Mar 2010 New HUTA)
Cecina Way 41st Ave to Cascadia Dr 0.10 miles 24 ft/ 24 ft Reconst AC paved road			19 DL N N	C40039 207A M6961 RCTD	221 Total:	64 64	D E C			1 1 62	221 Gas Tax (ABX8-9 Mar 2010 New HUTA)
Chip Seal of 4th District roads FY15/16 various roads 86.92 miles 0 ft/ 0 ft Chip Seal			00 DL N N	C60004 RCTD	221 301 600 Total:	1,241 1,089 80 2,410	C		2,410		221 Gas Tax (ABX8-9 Mar 2010 New HUTA) 301 Measure A/Coachella Valley 600 Developer Contributions
Chip Seal of 4th District roads FY16/17 various roads 93.70 miles 0 ft/ 0 ft Chip Seal			00 DL N N	C70004 RCTD	221 301 302 Total:	554 1,351 236 2,141	C		2,141		221 Gas Tax (ABX8-9 Mar 2010 New HUTA) 301 Measure A/Coachella Valley 302 Measure A/Palo Verde
Chuckwalla Vly Rd Aztec Ditch 0.20 miles 25 ft/ 35 ft Bridge Replacement Replacement for State Bridge No. 56C0102.			20 C Y N	C50058 256 S8186 RCTD	120 121 Total:	336 1,899 2,235	D E R C	2 2	30 55	21 68 20 1,879	120 Highway Bridge Replacement & Rehabilitation HB 121 HBRR - Identified/Unfunded
Chuckwalla Vly Rd Sutro Ditch 0.05 miles 27 ft/ 35 ft Bridge Replacement Replacement for State Bridge No. 56C0104.			20 C Y N	C40061 256 S8188 RCTD	120 121 Total:	333 1,886 2,219	D E R C	4 2	30 53	21 67 20 1,866	120 Highway Bridge Replacement & Rehabilitation HB 121 HBRR - Identified/Unfunded
Chuckwalla Vly Rd Tarantula Ditch 0.05 miles 26 ft/ 35 ft Bridge Replacement Replacement for State Bridge No. 56C0103.			20 C Y N	C40062 256 S8187 RCTD	120 121 Total:	299 1,693 1,992	D E R C	5 2	28 48	18 60 20 1,673	120 Highway Bridge Replacement & Rehabilitation HB 121 HBRR - Identified/Unfunded
Chuckwalla Vly Rd Acari Ditch 0.05 miles 28 ft/ 35 ft Bridge Replacement Replacement for State Bridge No. 56C0108.			20 C Y N	C40060 256 S8192 RCTD	120 121 Total:	333 1,906 2,239	D E R C	4 2	30 53	21 67 40 1,866	120 Highway Bridge Replacement & Rehabilitation HB 121 HBRR - Identified/Unfunded
Cienega PI Cascadia Dr to 227' S Cascadia Dr 0.04 miles 23 ft/ 23 ft Reconst AC paved road			19 DL N N	C40040 207A M6963 RCTD	221 Total:	21 21	D E C			1 1 19	221 Gas Tax (ABX8-9 Mar 2010 New HUTA)
Coachella Valley Area various roads 6.00 miles 0 ft/ 0 ft Resurfacing program in the Coachella Valley			00 DL N N	B00774 RCTD	301 Total:	563 563	C				301 Measure A/Coachella Valley



Supervisorial District: 4

NAME LIMITS	LENGTH	EW/PW	MD CT PL RW	PROJECT# RD BK PG ROAD NBR LEAD AGCY LRGR PROJ	FUND SOURCE	FUND SOURCE AMOUNT (x\$1000)	FISCAL YEAR COST (x \$1000)				
							D=Design	E=Environmental			
							C=Construction	R=Right-of-way Acquisition	PFY=Previous Fiscal Year	FFY	
DESCRIPTION (Comments)							PFY	15/16	16/17	FFY	
Hammond Rd 04th St Const roundabout	0.00 miles	26 ft/ 52 ft	19 C Y Y	B90997 230A S4257B RCTD	103 221 332 Total:	1,648 96 962 2,706	D E C	386 115 2,190	15		
										103 CMAQ 221 Gas Tax (ABX8-9 Mar 2010 New HUTA) 332 Redevelopment Agency	
Harrison St 54th Ave to Airport Blvd Resurf AC paved road	1.00 miles	40 ft/ 40 ft	19 C Y N	C10607 219 M9686 RCTD	215 221 301 Total:	3 864 29 896	D E C	32 55 792	15		
										215 Proposition 1B (State bond funds- Local Roads) 221 Gas Tax (ABX8-9 Mar 2010 New HUTA) 301 Measure A/Coachella Valley	
Harrison St NW'ly Pierce St 0.38mi to S'ly Pierce St 0.21mi Resurf AC paved road	0.59 miles	26 ft/ 26 ft	19 C N N	C30061 219 M9686 RCTD	301 Total:	397 397	D E C	68 2 251	76		
										301 Measure A/Coachella Valley	
Harrison St 81st Ave to 54th Ave Const centerline rumble strip, striping & signs See companion project C60070.1 San Timoteo Cyn Rd in Supv Dist 5.	14.98 miles	26 ft/ 26 ft	19 C Y N	C60070 219 M9686 RCTD	134 221 Total:	635 88 723	D E C		2 2	78 28	16 597
										134 HSIP - Highway Safety Improvement Program 221 Gas Tax (ABX8-9 Mar 2010 New HUTA)	
Hobson Wy/I-10 WB Ramps near Riviera Dr Modification of WB ramps to E. Hobson Wy Co-op with Caltrans/City of Blythe	0.00 miles	0 ft/ 0 ft	20 C Y Y	C10649 261 RCTD	108 221 299 634 703 Total:	810 21 3,000 8 533 4,372	D E R C	383 164 15 30	3,780		
										108 STP - Discretionary 221 Gas Tax (ABX8-9 Mar 2010 New HUTA) 299 Caltrans 634 DIF AP14 Maj. Imp. Fnd- Palo Verde Valley Area 703 City of Blythe	
Jackson St 58th Ave to Airport Blvd Resurf RMS paved road	1.00 miles	27 ft/ 27 ft	19 DL N N	C70023 222 S4276B RCTD	221 301 Total:	103 174 277	D E C			1 1 275	
										221 Gas Tax (ABX8-9 Mar 2010 New HUTA) 301 Measure A/Coachella Valley	
Jefferson St Interchange I-10 Widen and modify interchange	0.00 miles	0 ft/ 0 ft	19 C N N	B20388 208A RCTD	108 115 340 Total:	12,252 33,310 25,644 71,206	D E R C	4,658 972 3,230 4,296	488 690 3,470 29,400	23,210	495
										108 STP - Discretionary 115 STIP Funds - Federal 340 Transportation Uniform Mitigation Fee (CVAG)	
Jefferson St Interchange Reimbursement I-10 Reimburse CVAG for County's cost share as approved by Board item 3.27 on 10-28-2014.	0.00 miles	0 ft/ 0 ft	19 C N N	C60064 208A RCTD	221 Total:	1,503 1,503	C	703		800	
										221 Gas Tax (ABX8-9 Mar 2010 New HUTA)	
Landfill Rd Dillon Rd to E'ly Resurf AC paved road	1.32 miles	24 ft/ 24 ft	18 C N N	C30057 209 S6986 RCTD	301 Total:	691 691	D E C	53 1 579	58		
										301 Measure A/Coachella Valley	



Supervisorial District: 4

NAME LIMITS	LENGTH	EW/PW	MD CT PL RW	PROJECT# RD BK PG ROAD NBR LEAD AGCY LRGR PROJ	FUND SOURCE	FUND SOURCE AMOUNT (x\$1000)	FISCAL YEAR COST (x \$1000)				
							D=Design	E=Environmental			
							C=Construction	R=Right-of-way	Acquisition		
DESCRIPTION (Comments)							PFY	15/16	16/17	FFY	
Lincoln St 7th St to 62nd Ave Resurf AC paved road 1.61 miles 27 ft/ 27 ft			19 C Y N	C10609 230 S4304B RCTD	215 221 301 Total:	65 1,181 26 1,272	D E C	90 1 1			1 1,180
Mecca ADA Ramp Upgrades Community Wide ADA Upgrades to Various Sidewalk Ramps 0.00 miles 0 ft/ 0 ft			19 C Y N	C40052 230A RCTD	221 Total:	270 270	D E C	30 2 200	38		
Mecca Area Sidewalks Three road locations Const curb, gutter, and sidewalk on 6th St from Date Palm St to Dale Kiler Rd, Brown St from 6th St to 5th St, and Dale Kiler Rd from 5th St to 6th St & N'ly. 0.81 miles 40 ft/ 36 ft			19 C Y N	C60069 230A M4483A RCTD	221 256 Total:	124 851 975	D E C		4 154 1		816
Neighbours Blvd 30th Ave to 28th Ave Resurf RMS paved road 1.01 miles 26 ft/ 26 ft			20 DL N N	C60049 267 S4353A RCTD	310 Total:	237 237	D E C		1 1 235		
Palm Dr/Gene Autry Trail Interchange I-10 Widen and modify interchange and ramps in the Cities of Palm Springs, Desert Hot Spgs, and Cathedral City. 0.00 miles 0 ft/ 0 ft			18 C Y N	A40740 177 S4159A RCTD	116 190 332 340 709 905 Total:	10,415 1,980 25 12,058 5 86 24,569	D E R C	2,602 311 1,831 18,825	1,000		
Palo Verde Area various roads Resurf RMS paved road 0.00 miles 0 ft/ 0 ft			00 DL N N	B00773 RCTD	302 Total:	276 276	C				276
Polk St 58th Ave to Airport Blvd Resurf AC paved road 1.00 miles 24 ft/ 24 ft			19 C N N	C30062 223A S4392C RCTD	221 Total:	486 486	D E C	30 2 3	8 1 1	15 1 425	
Polk St Church St to Airport Blvd Const sidewalk 0.10 miles 0 ft/ 0 ft			19 C Y Y	C60057 223A S4392C RCTD	221 240 Total:	140 140 280	D E R C		58 2 25 165		30
Polk St 70th Ave to 68th Ave Resurf RMS paved road 1.01 miles 27 ft/ 27 ft			19 DL N N	C60045 233 S4392B RCTD	301 Total:	425 425	D E C		1 1 423		



Supervisorial District: 4

NAME LIMITS	LENGTH	EW/PW	MD CT PL RW	PROJECT# RD BK PG ROAD NBR LEAD AGCY LRGR PROJ	FUND SOURCE	FUND SOURCE AMOUNT (x\$1000)	FISCAL YEAR COST (x \$1000)					
							D=Design	E=Environmental				
							C=Construction	R=Right-of-way Acquisition	PFY	FFY		
							PFY	15/16	16/17	FFY		
Portola Ave I-10 Interchange							340	72,123	D 23	39	1,751	2,294
Between Monterey Av IC to Cook St IC							999	21,331	E 15	300	1,100	
0.00 miles 0 ft/ 0 ft									R 80	80	9,202	
Const new interchange							Total:	93,454	C			78,650
In the City of Palm Desert. City is providing 25% of project costs to CVAG.							340 Transportation Uniform Mitigation Fee (CVAG)					
							999 Unfunded					
Ramon Rd							221	95	D 25	30		
UPRR Bridge to I-10 EB On-Ramp							240	81	E 3			
0.04 miles 0 ft/ 0 ft									C 3	115		
Const sidewalk on south side within Caltrans and UPRR right of ways.							Total:	176	221 Gas Tax (ABX8-9 Mar 2010 New HUTA)			
							240 SB 821 (Local Transportation Funds)					
Robert Rd							221	268	D 29	5	15	
Ramon Rd to La Canada Way									E 1		1	
0.24 miles 40 ft/ 40 ft							Total:	268	C 1		216	
Resurf AC paved road							221 Gas Tax (ABX8-9 Mar 2010 New HUTA)					
Slurry Seal of 4th District roads FY15/16							221	1,408	D 26	6		
various roads									E 1			
14.50 miles 0 ft/ 0 ft							Total:	1,408	C 1	1,374		
Slurry Seal							221 Gas Tax (ABX8-9 Mar 2010 New HUTA)					
Includes Palm Dr from Varner Rd to 18th Ave microsurfacing.												
Slurry Seal of 4th District roads FY16/17							221	1,729	D	8		
various roads									E 1			
14.10 miles 0 ft/ 0 ft							Total:	1,729	C		1,720	
Slurry Seal							221 Gas Tax (ABX8-9 Mar 2010 New HUTA)					
Slurry Seal of 4th District roads FY17/18							221	627	D		11	
various roads									E		1	
12.34 miles 0 ft/ 0 ft							Total:	627	C			615
Slurry Seal							221 Gas Tax (ABX8-9 Mar 2010 New HUTA)					
Stephenson Blvd							221	225	D		1	
34th Ave to 32nd Ave									E		1	
1.00 miles 22 ft/ 22 ft							Total:	225	C		223	
Resurf RMS paved road							221 Gas Tax (ABX8-9 Mar 2010 New HUTA)					
Stephenson Blvd							221	248	D		1	
32nd Ave to 30th Ave									E		1	
1.01 miles 24 ft/ 24 ft							Total:	248	C		246	
Resurf RMS paved road							221 Gas Tax (ABX8-9 Mar 2010 New HUTA)					
Thermal & Oasis Mobility Plans							221	19	E		112	57
0.00 miles 0 ft/ 0 ft							299	150	221 Gas Tax (ABX8-9 Mar 2010 New HUTA)			
Prepare Mobility Plans							Total:	169	299 Caltrans			
Thousand Palms Canyon Rd							221	3,242	D 124	15		20
Ramon Rd/Washington St to Dillon Rd									E			3
4.21 miles 22 ft/ 26 ft							Total:	3,242	C			3,080
Resurf AC paved road, widen paved shoulders See C3-0087 for companion project.							221 Gas Tax (ABX8-9 Mar 2010 New HUTA)					



Supervisorial District: 4

NAME LIMITS	LENGTH	EW/PW	MD CT PL RW	PROJECT# RD BK PG ROAD NBR LEAD AGCY LRGR PROJ	FUND SOURCE	FUND SOURCE AMOUNT (x\$1000)	FISCAL YEAR COST (x \$1000)				
							D=Design C=Construction PFY=Previous Fiscal Year		E=Environmental R=Right-of-way Acquisition FFY=Future Fiscal Year		
							PFY	15/16	16/17	FFY	
Thousand Palms Cyn N'y Ramon Rd 1.5 mi to S'y Dillon Rd 2.5 mi 0.50 miles 22 ft/ 32 ft Widen shoulders, Const L.turn lane and Resurface See A7-0394 for companion project.			18 C Y N	C30087 205 S4534 RCTD	134 221 Total:	693 385 1,078	D E R C	43 100	5 55	25 110 4	736
Thousand Palms Sidewalks Two locations 0.95 miles 30 ft/ 36 ft Const curb, gutter, and sidewalk on south side of El Centro Wy and on north side of La Canada Wy from Via Ventana to San Miguelito Dr.			18 C Y N	C60068 183A M4663A RCTD	221 256 Total:	314 771 1,085	D E C		4	117 68	896
Tyler St N'y 66th Ave 0.46 mi to N'y 66th Ave 1.00 mi 0.54 miles 24 ft/ 24 ft Reconst AC paved road			19 C N N	C30063 229 S4551A RCTD	301 Total:	255 255	D E C	38 2 174	41		
Tyler St Airport Blvd to N'y 0.77 mi 0.77 miles 25 ft/ 25 ft Resurf AC paved road			19 C N N	C30064 219 S4551B RCTD	221 Total:	515 515	D E C	28 3	3 1	15 1 464	
Van Buren St 48th Ave to Manila Ave 0.23 miles 12 ft/ 12 ft Const curb, gutter & sidewalk on east side			19 C Y N	C40049 213A S4554E RCTD	221 240 990 Total:	223 217 34 474	D E C	172 3 54	10 1 93	141	
Van Buren St 48th Ave to Manila Ave 0.25 miles 12 ft/ 12 ft Resurf AC paved road			19 C Y N	C10613 213A S4554E RCTD	221 Total:	490 490	D E C	10 1 51	8 1 127	292	
Washington St at 3 intersections 0.00 miles 0 ft/ 0 ft Upgrade signal control at Ave. of the States, 42nd Ave/Hovley & Harris Ln City of Palm Desert is the lead agency. Only County share of costs are shown.			19 C N N	C70037 207 S4562E CO PD	370 Total:	80 80	D C			5 75	
z* Future Chip Seal and Slurry Seal Projects District 4 Only 0.00 miles 0 ft/ 0 ft These funds allow for future years seal coat projects to be submitted and funded.			00 DL N N	A21160 RCTD	222 301 302 Total:	1 1,200 241 1,442	C				1,442
z* Future Projects District 4 Only 0.00 miles 0 ft/ 0 ft These funds will be used for pavement rehabilitation projects in the years shown.			00 C N N	A21165 RCTD	101 109 222 301 310 Total:	1 1 4,250 201 500 4,953	C				4,953

This page intentionally left blank.

PROJECT GROUPS		To	From	LENGTH	MID	ROAD #	ROAD BK PG	CONST ONLY (\$ X 1000)	TOTAL COST (\$ X 1000)
----------------	--	----	------	--------	-----	--------	------------	------------------------	------------------------

C6-0004 Chip Seal of 4th District Roads FY15/16

30th Ave	Desert Park Dr	Desert Moon Dr	0.11	18	M4767	183A	2	2	2
30th Ave	Desert Moon Dr	618' E Desert Moon Dr	0.12	18	M4767	183A	3	3	3
30th Ave	Sierra Del Sol	1214' W Sierra Del Sol	0.23	18	S4767B	183A	6	6	6
Arbol Rd	Haskell Rd	Ramon Rd	0.05	18	M9197	183A	1	1	1
Arbol Real	La Canada Way	30th Ave	0.73	18	M4011	183A	18	18	18
Calle Helene	Datil Rd	La Canada Way	0.18	18	M4619	183A	4	4	4
Calle Helene	La Canada Way	Del Norte Way	0.47	18	M4619	183A	12	12	12
Calle Jessica	Datil Rd	La Canada Way	0.18	18	M4618	183A	4	4	4
Calle Jessica	La Canada Way	30th Ave	0.73	18	M4618	183A	18	18	18
Callita Barbara	Calle Helene	251' E Calle Helene	0.05	18	M4720	183A	1	1	1
Callita Bonnie	Calle Helene	243' E Calle Helene	0.05	18	M4719	183A	2	2	2
Callita Bonnie	Calle Helene	251' E Calle Helene	0.05	18	M4721	183A	2	2	2
Del Norte Way	Sierra Del Sol	614' E Sierra Del Sol	0.12	18	M4768C	183A	3	3	3
Del Norte Way	Desert Park Dr	Desert Moon Dr	0.11	18	M4768D	183A	3	3	3
Desert Moon Dr	Ramon Rd	30th Ave	1.01	18	M6067B	183A	25	25	25
Desert Palm Dr	30th Ave	El Centro Way	0.49	18	M6066	183A	13	13	13
Desert Palm Dr	El Centro Way	La Canada Way	0.25	18	M6066	183A	4	4	4
Desert Palm Dr	Rosemary Ln	322' W Rosemary Ln	0.06	18	M4872	183A	1	1	1
East Lynn St	Desert Park Dr	Desert Moon Dr	0.11	18	M4663	183A	3	3	3
El Centro Way	1103' W Rosemary Ln	288' W Rosemary Ln	0.15	18	M6237	187A	2	2	2
Haskell Rd	288' W Rosemary Ln	Rosemary Ln	0.05	18	M6237	187A	1	1	1
Haskell Rd	Rosemary Ln	Monterey Ave	0.27	18	M6237	187A	8	8	8
Haskell Rd	700' E Robert Rd	Monte Vista Way	0.15	18	M4294	183A	4	4	4
La Canada Way	Monte Vista Way	Sierra Del Sol	0.21	18	M4294	183A	6	6	6
La Canada Way	Sierra Del Sol	San Miguelito Dr	0.12	18	M4294A	183A	3	3	3
La Canada Way	Desert Palm Dr	Desert Moon Dr	0.05	18	M4294B	183A	1	1	1
Las Flores Way	Datil Rd	La Canada Way	0.18	18	M4299	183A	4	4	4
Las Flores Way	La Canada Way	30th Ave	0.73	18	M4299	183A	18	18	18
Monte Vista Way	Datil Rd	La Canada Way	0.18	18	M4640	183A	4	4	4
Monte Vista Way	La Canada Way	30th Ave	0.73	18	M4640	183A	18	18	18
Rose View Ln	Del Norte Way	El Centro Way	0.23	18	M6074	183A	9	9	9
Rosemary Ln	Datil Rd	East Lynn St	0.10	18	M4874	183A	2	2	2
Rosemary Ln	Haskell Rd	Ramon Rd	0.05	18	M4874A	183A	1	1	1
San Miguelito Dr	La Canada Way	El Centro Way	0.26	18	M4960	183A	7	7	7
Sierra Del Sol	La Canada Way	30th Ave	0.74	18	S4477	183A	18	18	18
Thelma Ave	Datil Rd	La Canada Way	0.18	18	M4873	183A	4	4	4
51st Ave	Jackson St	1318' E Calhoun St	0.75	19	M4207	218	20	20	20
53rd Ave	Monroe St	Jackson St	1.00	19	M4212A	218	24	24	24
53rd Ave	Jackson St	Calhoun St	0.50	19	M4212B	218	12	12	12
54th Ave	3960' E Fillmore St	Pierce St	0.25	19	S4208D	220	6	6	6

by Day Labor

PROJECT GROUPS		To	From	LENGTH	MID	ROAD #	ROAD BK PG	CONST ONLY (\$ X 1000)	TOTAL COST (\$ X 1000)
----------------	--	----	------	--------	-----	--------	------------	------------------------	------------------------

C6-0004 Chip Seal of 4th District Roads FY15/16 (cont.)

57th Ave	Fillmore St	Pierce St	0.81	19	M4210	224	18	18	by Day Labor
58th Ave	Jackson St	Van Buren St	1.00	19	S4206B	222	25	25	
58th Ave	Van Buren St	Harrison St	1.00	19	S4206B	223	24	24	
58th Ave	Grapefruit Blvd	3030' E Grapefruit Blvd	0.57	19	S4206C	224	30	30	
58th Ave	3030' E Grapefruit Blvd	Pierce St	0.38	19	S4206C	224	10	10	
58th Ave	Pierce St	Buchanan St	0.97	19	S4206C	224	24	24	
58th Ave	Buchanan St	5075' E Buchanan St	0.96	19	S4206D	224	25	25	
60th Ave	Lincoln St	Johnson St	1.00	19	M4591	224	25	25	
60th Ave	Pierce St	Buchanan St	0.97	19	S4591C	224	20	20	
60th Ave	Buchanan St	Lincoln St	0.97	19	S4591C	224	23	23	
68th Ave	Vander Veer Rd	1399' NW Vander Veer Rd	0.26	19	S6537	236A	10	10	
69th Ave	1326' W Vander Veer Rd	Vander Veer Rd	0.25	19	M6551	236A	10	10	
72nd Ave	Commerce St	Club View Dr	0.70	19	S4470C	236B	15	15	
Admiralty Way	Vander Veer Rd	1330' W Vander Veer Rd	0.25	19	M6541	236A	9	9	
Agua Sal Cir	72nd Ave	194' N 72nd Ave	0.04	19	M6363	236B	1	1	
Airport Blvd	150' E Fillmore St	Pierce St	0.99	19	S4211D	224	25	25	
Airport Blvd	Pierce St	Buchanan St	0.98	19	S4211D	224	24	24	
Airport Blvd	Buchanan St	1045' E Buchanan St	0.20	19	S4211D	224	4	4	
Albatross Way	Vander Veer Rd	72nd Ave	0.23	19	M6232	236B	6	6	
Anchor Cir	Schooner Way	209' NW Schooner Way	0.04	19	M6552	236A	1	1	
Bay Dr	SH-111	72nd Ave	0.50	19	M6203	236B	12	12	
Beachcomber Way	Admiralty Way	La Casa Way	0.45	19	M6549	236A	15	15	
Bounty Ave	Windward Dr	1326' E Windward Dr	0.25	19	M6556	236A	4	4	
Bounty Ave	1326' E Windward Dr	Vander Veer Rd	0.25	19	M6556	236A	9	9	
Buchanan St	60th Ave	58th Ave	1.01	19	S4081B	224	25	25	
Buchanan St	58th Ave	Airport Blvd	1.00	19	S4081B	224	25	25	
Cabana Cir	Beachcomber Way	226' W Beachcomber Way	0.04	19	M6546	236A	1	1	
Calhoun St	Airport Blvd	55th Ave	0.50	19	M4089A	218	11	11	
Captains Walk	Spinnaker Way	Hallyard Dr	0.13	19	M6539	236A	4	4	
Club View Dr	Vander Veer Rd	Sea View Way	0.58	19	M6229	236B	28	28	
Club View Dr	72nd Ave	Windlass Dr	0.29	19	M6582	236B	8	8	
Commerce St	Vander Veer Rd	72nd Ave	0.08	19	S6233	236B	2	2	
Compass Dr	Windlass Dr	72nd Ave	0.15	19	M6569	236B	6	6	
Conchella Dr	Via Costa Brava	Dolphin Rd	0.13	19	M6365	236A	3	3	
Conchella Dr	Dolphin Rd	Flamingo Dr	0.26	19	M6365	236A	9	9	
Coral Reef Rd	Vander Veer Rd	Sea View Way	0.56	19	M6231	236B	14	14	
Costa Mesa Dr	70th Ave	68th Ave	0.99	19	M6543	236A	35	35	
Cutter Way	Bounty Ave	Beachcomber Way	0.17	19	M6555	236A	6	6	
Dolphin Dr	Vander Veer Rd	Sea View Way	0.50	19	M6227	236A	14	14	
Ebb Dr	Shoal Dr	Rocky Point Dr	0.11	19	M6577	236B	3	3	

PROJECT GROUPS	To	From	LENGTH	MID	ROAD #	ROAD BK PG	CONST ONLY (\$ X 1000)	TOTAL COST (\$ X 1000)
----------------	----	------	--------	-----	--------	------------	------------------------	------------------------

C6-0004 Chip Seal of 4th District Roads FY15/16 (cont.)

	To	From	LENGTH	MID	ROAD #	ROAD BK PG	CONST ONLY (\$ X 1000)	TOTAL COST (\$ X 1000)	by Day Labor
Fleming Dr	Vander Veer Rd	Harbor Dr	0.42	19	M6226	236A	17	17	
Galley Dr	Outrigger Dr	Barnacle Dr	0.28	19	M6574	236B	10	10	
Granada Way	Costa Mesa Dr	Beachcomber Way	0.16	19	M6548	236A	6	6	
Hallyard Dr	Regatta Dr	1235' N Regatta Dr	0.23	19	M6538	236A	7	7	
Harbor Dr	Coral Reef	Lookout Dr	0.85	19	M6235	236A	20	20	
Island Cir	Vander Veer Rd	101' NW Vander Veer Rd	0.02	19	M6224	236A	0	0	
Jackson St	Airport Blvd	54th Ave	0.99	19	S4276B	218	35	35	
Jackson St	54th Ave	52nd Ave	0.99	19	S4276B	222	34	34	
Jib Cir	Beachcomber Way	235' W Beachcomber Way	0.04	19	M6547	236A	1	1	
La Casa Way	Schooner Way	Cutter Way	0.11	19	M6553	236A	3	3	
Lighthouse Rd	Granada Way	Admiralty Way	0.20	19	M6550	236A	7	7	
Lookout Dr	Vander Veer Rd	Sea View Way	0.44	19	M6225	236A	17	17	
Miramar Dr	Bay Dr	Via Costa Brava	0.30	19	M6234	236A	7	7	
Miramar Dr	Via Costa Brava	70th Ave	0.57	19	M6234	236A	18	18	
Neptune Dr	Via Costa Brava	Dolphin Dr	0.17	19	M6366	236A	4	4	
Neptune Dr	Dolphin Dr	Fleming Dr	0.26	19	M6366	236A	9	9	
North Shore Dr	Via Costa Brava	Dolphin Dr	0.10	19	M6364	236A	2	2	
North Shore Dr	Dolphin Dr	Fleming Dr	0.26	19	M6364	236A	9	9	
Pierce St	60th Ave	58th Ave	0.99	19	S4387B	224	24	24	
Pleasant View Dr	Vander Veer Rd	Sea View Way	0.57	19	M6230	236B	13	13	
Regatta Dr	Spinnaker Way	Hallyard Dr	0.13	19	M6540	236A	3	3	
Rocky Point Dr	Club View Dr	Ebb Dr	0.35	19	M6570	236B	12	12	
Sail Cir	Lighthouse Rd	237' E Lighthouse Rd	0.04	19	M6545	236A	1	1	
Salton View Dr	Via Costa Brava	Fleming Dr	0.52	19	M6367	236A	12	12	
Schooner Way	La Casa Way	69th Ave	0.20	19	M6554	236A	7	7	
Sea View Way	Via Costa Brava	Fleming Dr	0.56	19	M6368	236A	15	15	
Seacrest Cir	72nd Ave	70th Ave	1.00	19	M6236	236A	34	34	
Seascape Ave	Lighthouse Rd	197' NW Lighthouse Rd	0.04	19	M6544	236A	1	1	
Shell Dr	Windward Dr	Vander Veer Rd	0.50	19	M6558	236A	20	20	
Shoal Dr	Leeward Dr	Rocky Point Dr	0.37	19	M6579	236B	12	12	
Spinnaker Way	Beacon Dr	Rocky Point Dr	0.22	19	M6578	236B	7	7	
Sunfish Ln	Admiralty Way	68th Ave	0.22	19	M6542	236A	8	8	
Surfside Ave	Barnacle Dr	Shell Dr	0.11	19	M6573	236B	3	3	
Van Buren St	Windward Dr	Vander Veer Rd	0.50	19	M6559	236A	19	19	
Vander Veer Rd	58th St	Airport Blvd	1.00	19	S4554B	223	26	26	
Vander Veer Rd	Commerce St	Bay Dr	0.12	19	S6119	236B	3	3	
Vander Veer Rd	Bay Dr	Club View Dr	0.28	19	S6119	236B	7	7	
Vander Veer Rd	Club View Dr	70th Ave	0.55	19	S6119	236A	13	13	
Vander Veer Rd	70th Ave	68th Ave	0.92	19	S6119A	236A	23	23	
Via Costa Brava	Vander Veer Rd	Sea View Way	0.57	19	M6228	236B	14	14	

PROJECT GROUPS		To	From	LENGTH	MID	ROAD #	ROAD BK PG	CONST ONLY (\$ X 1000)	TOTAL COST (\$ X 1000)
----------------	--	----	------	--------	-----	--------	------------	------------------------	------------------------

C6-0004 Chip Seal of 4th District Roads FY15/16 (cont.)

										by Day Labor	
Windward Dr		70th Ave	Bounty Ave	0.26	19	M6616	236A	6	6		
Yawl Ave		Windward Dr	Vander Veer Rd	0.50	19	M6557	236A	19	19		
04th Ave		Hunter Blvd	SH-95	0.50	20	S4233A	261	12	12		
06th Ave		SH-95	5144' E SH-95	0.97	20	S4481C	261	25	25		
08th Ave		2640' W De Frain Blvd	1330' W De Frain Blvd	0.25	20	S4179A	261	7	7		
20th Ave		Keim Blvd	Stephenson Blvd	1.01	20	S4543A	265A	25	25		
20th Ave		Stephenson Blvd	SH-78	1.01	20	S4543A	265A	23	23		
25th Ave		School Rd	SH-78	0.25	20	M4545	265A	12	12		
34th Ave		Stephenson Blvd	Neighbours Blvd	1.01	20	S4526B	267	25	25		
35th Ave		SH-78	Rannells Blvd	1.27	20	M4527	267	35	35		
35th Ave		Rannells Blvd	Keim Blvd	1.01	20	M4527	267	25	25		
36th Ave		Keele Rd	Neighbours Blvd	0.51	20	S4531	267	11	11		
Aztec Ave		SH-177	6526' E SH-177	1.24	20	S6746	255A	29	29		
Broadway St		School Rd	SH-78	0.25	20	M4077	265A	12	12		
Degen Ave		25th Ave	Washington St	0.11	20	M6716	265A	5	5		
De Frain Blvd		18th Ave	Seeley Ave	1.00	20	S4154A	265	24	24		
Desert Center	Rice Rd	S I-10	430' S I-10	0.08	20	S4156	255A	3	3		
Eagle Mountain Rd		600' S I-10	224' N Ragsdale Rd	0.31	20	M4650	255A	11	11		
Eagle Mountain Rd		224' N Ragsdale Rd	5504' N Ragsdale Rd	1.00	20	M4650	255A	20	20		
Eagle Mountain Rd		5504' N Ragsdale Rd	10784' N Ragsdale Rd	1.00	20	M4650	255A	20	20		
Eagle Mountain Rd		10784' N Ragsdale Rd	16064' N Ragsdale Rd	1.00	20	M4650	255A	20	20		
Eagle Mountain Rd		16064' N Ragsdale Rd	21344' N Ragsdale Rd	1.00	20	M4650	255A	20	20		
Eagle Mountain Rd		21344' N Ragsdale Rd	36000' N Ragsdale Rd	2.78	20	M4650	255A	56	56		
Kaiser Rd		Landfill Rd	5280' N Landfill Rd	1.00	20	S6357	251	25	25		
Kaiser Rd		5280' N Landfill Rd	11276' N Landfill Rd	1.14	20	S6357	251	29	29		
Kaiser Rd		11276' N Landfill Rd	16556' N Landfill Rd	1.00	20	S6357	251	25	25		
Kaiser Rd		16556' N Landfill Rd	21490' N Landfill Rd	0.92	20	S6357	251	24	24		
Kaiser Rd		21490' N Landfill Rd	9951' S Kaiser Mine	1.00	20	S6357	251	25	25		
Kaiser Rd		9951' S Kaiser Mine	4671' S Kaiser Mine	1.00	20	S6357	251	25	25		
Kaiser Rd		4671' S Kaiser Mine	Kaiser Mine	0.88	20	S6357	251	22	22		
Kaiser Rd		SH-78	Lake Tamarisk	1.74	20	S6357	251	47	47		
Kaiser Rd		3570' S 36th Ave	36th Ave	0.68	20	M4285	267	15	15		
Keele Rd		35th Ave	34th Ave	0.50	20	S4286A	267	12	12		
Keim Blvd		Main St	SH-78	0.25	20	M6015	265A	12	12		
Mason Ave		25th Ave	Washington St	0.11	20	M6021	265A	7	7		
Neighbours Blvd		32nd Ave	30th Ave	1.02	20	S4353A	267	26	26		
Oasis Rd		Kaiser Rd	2579' W SH-177	0.98	20	M6778	255A	23	23		
Oasis Rd		2579' W SH-177	SH-177	0.49	20	M6778	255A	11	11		
Ragsdale Rd		Eagle Mountain Rd	6860' E Eagle Mountain Rd	1.29	20	S6745	255A	32	32		
Ragsdale Rd		6860' E Eagle Mountain Rd	11599' E Eagle Mountain Rd	0.89	20	S6745	255A	24	24		

PROJECT GROUPS		To	From	LENGTH	MID	ROAD #	ROAD BK PG	CONST ONLY (\$ X 1000)	TOTAL COST (\$ X 1000)
----------------	--	----	------	--------	-----	--------	------------	------------------------	------------------------

C6-0004 Chip Seal of 4th District Roads FY15/16 (cont.)

Ragsdale Rd	11599' E Eagle Mountain Rd	1430' W SH-177	0.60	20	S6745	255A	15	15	15
Ragsdale Rd	1430' W SH-177	SH-177	0.27	20	S6745	255A	9	9	9
Ragsdale Rd	SH-177	4897' E SH-177	0.93	20	S6745	255A	29	29	29
Ramsey Ave	25th Ave	Broadway St	0.18	20	M6022	265A	12	12	12
Rannells Blvd	35th Ave	33rd Ave	1.00	20	S4401A	267	24	24	24
Rannells Blvd	33rd Ave	32nd Ave	0.51	20	S4401A	267	12	12	12
School Rd	25th Ave	Warmington St	0.11	20	M4450	265A	7	7	7
School Rd	Warmington St	1040' N Warmington St	0.20	20	M4450	265A	12	12	12
Stephenson Blvd	30th Ave	SH-78	1.01	20	S4499A	267	25	25	25
Warmington St	School Rd	SH-78	0.25	20	M6715	265A	13	13	13
				TOTALS	86.92		2,330	2,330	2,330

by Day Labor

C7-0004 Chip Seal of 4th District Roads FY16/17

Barrel Cactus Dr	Paint Brush Trl	Sagebrush Trl	0.14	18	M11057A	173	3	3	3
Broken Arrow Ln	Paint Brush Trl	Sagebrush Trl	0.18	18	M11047A	173	4	4	4
Buckboard Ln	Paint Brush Trl	Sagebrush Trl	0.18	18	M11048A	173	4	4	4
Cactus Apple Dr	Prickly Pear Trl	Sagebrush Trl	0.09	18	M11058A	173	1	1	1
Chuckwalla Trl	Ocotillo Trl	Club House Dr	0.32	18	M11061A	173	7	7	7
Club House Dr	Mountain View Rd	Prickly Pear Trl	0.39	18	M11053A	173	8	8	8
Cottonwood Dr	20th Ave	Club House Dr	0.39	18	M11059A	173	9	9	9
Dillon Rd	5280' SE Desert Rock Rd	Desert Rock Rd	1.00	18	S4163E	205	27	27	27
Dillon Rd	3213' NW Berdoo Canyon Rd	5280' SE Desert Rock Rd	1.00	18	S4163E	205	27	27	27
Dillon Rd	2077' SE Berdoo Canyon Rd	3213' NW Berdoo Canyon Rd	1.00	18	S4163E	206	26	26	26
Dillon Rd	7357' SE Berdoo Canyon Rd	2077' SE Berdoo Canyon Rd	1.00	18	S4163E	206	28	28	28
Dillon Rd	7462' NW Brack Rd	7357' SE Berdoo Canyon Rd	1.00	18	S4163E	206	14	14	14
Dillon Rd	2182' NW Brack Rd	7462' NW Brack Rd	1.00	18	S4163E	209	14	14	14
Dillon Rd	1462' N Landfill Rd	2182' NW Brack Rd	1.00	18	S4163E	209	14	14	14
Dillon Rd	1943' S Landfill Rd	1462' N Landfill Rd	0.64	18	S4163E	209	12	12	12
Dillon Rd	44th Ave	1943' S Landfill Rd	0.24	18	S4163E	209	5	5	5
El Serape Trl	160' E Paint Brush Trl	Bubbling Wells Rd	0.25	18	M11044A	173	5	5	5
El Sombrero Ln	Paint Brush Trl	Sagebrush Trl	0.18	18	M11049A	173	4	4	4
Hatchet Cactus Dr	White Sage Trl	Bubbling Wells Rd	0.26	18	M11054A	173	5	5	5
Long Canyon Rd	Paint Brush Trl	Sagebrush Trl	0.18	18	M11050A	173	4	4	4
Ocotillo Trl	Chuckwalla Trl	20th Ave	0.16	18	M11056A	173	3	3	3
Paint Brush Trl	Roundup Dr	El Serape Trl	0.34	18	M11046A	173	7	7	7
Paint Brush Trl	20th Ave	Hatchet Cactus Dr	0.33	18	M11046B	173	7	7	7
Pepper Tree Ln	Cottonwood Rd	White Sage Trl	0.18	18	M11055A	173	4	4	4
Prickly Pear Trl	20th Ave	Club House Dr	0.42	18	M11060A	173	9	9	9
Roundup Dr	Paint Brush Trl	Sagebrush Trl	0.19	18	M11052A	173	4	4	4

by Day Labor

PROJECT GROUPS		To	From	LENGTH	MID	ROAD #	ROAD BK PG	CONST ONLY (\$ X 1000)	TOTAL COST (\$ X 1000)
----------------	--	----	------	--------	-----	--------	------------	------------------------	------------------------

C7-0004 Chip Seal of 4th District Roads FY16/17 (cont.)

PROJECT GROUPS		To	From	LENGTH	MID	ROAD #	ROAD BK PG	CONST ONLY (\$ X 1000)	TOTAL COST (\$ X 1000)
Sagebrush Trl	Roundup Dr	El Serape Trl	0.34	18	M11045A	173		7	7
Sagebrush Trl	Cactus Apple Dr	Hatchet Cactus Dr	0.31	18	M11045B	173		7	7
Tumbleweed Trl	Ocotillo Trl	Club House Dr	0.32	18	M11063A	173		7	7
White Sage Trl	Club House Dr	Paint Brush Trl	0.30	18	M11062A	173		6	6
Yaqui Ln	Paint Brush Trl	Sagebrush Trl	0.18	18	M11051A	173		4	4
58th Ave	Jackson St	Monroe St	0.99	19	S4206A	222		18	18
61st Ave	Harrison St	3465' W Harrison St	0.66	19	M4487B	223		13	13
61st Ave	Tyler St	Harrison St	0.99	19	M4487B	223		23	23
61st Ave	2880' W Pierce St	Pierce St	0.55	19	M4487C	224		8	8
62nd Ave	Fillmore St	Polk St	0.99	19	S4490C	223		23	23
62nd Ave	Pierce St	Fillmore St	0.99	19	S4490C	224		23	23
62nd Ave	Grapefruit Blvd	Pierce St	0.50	19	S4490C	224		11	11
62nd Ave	416' E Grapefruit Blvd	Grapefruit Blvd	0.08	19	S4490D	224		2	2
62nd Ave	Buchanan St	416' E Grapefruit Blvd	0.39	19	S4490D	224		17	17
62nd Ave	Lincoln St	Buchanan St	0.99	19	S4490D	224		23	23
62nd Ave	Johnson St	Lincoln St	0.99	19	S4490D	224		20	20
64th Ave	2737' SW Grapefruit Blvd	Grapefruit Blvd	0.52	19	S4488A	230		11	11
64th Ave	Pierce St	2737' SW Grapefruit Blvd	0.83	19	S4488A	230		20	20
64th Ave	1372' W Pierce St	Pierce St	0.26	19	S4488A	230		6	6
64th Ave	Grant St	2606' E Grant St	0.49	19	S4488B	231		10	10
66th Ave	Tyler St	Harrison St	0.97	19	S4492B	229		21	21
66th Ave	5216' E Tyler St	Tyler St	0.99	19	S4492B	229		22	22
66th Ave	Fillmore St	5216' E Tyler St	1.00	19	S4492B	229		22	22
66th Ave	Pierce St / W	Fillmore St	0.99	19	S4492B	230		21	21
66th Ave	Buchanan St	Pierce St / W	1.00	19	S4492B	230		26	26
66th Ave	Garfield St	Hayes St	1.02	19	S4492C	231		23	23
68th Ave	2664' W Lincoln St	Lincoln St	0.50	19	S4485A	230A		11	11
70th Ave	Harrison St	Fillmore St	0.99	19	S4465A	233		24	24
70th Ave	2710' W Windward Dr	Fillmore St	1.00	19	S4465D	236		23	23
Box Canyon Rd	37502' NE Painted Canyon Rd	31667' NE Painted Canyon Rd	1.11	19	S6895	226		27	27
Box Canyon Rd	43718' NE Painted Canyon Rd	37502' NE Painted Canyon Rd	1.18	19	S6895	226		27	27
Box Canyon Rd	48998' NE Painted Canyon Rd	43718' NE Painted Canyon Rd	1.00	19	S6895	226		23	23
Box Canyon Rd	25225' SW I-10 EB off-ramp	48998' NE Painted Canyon Rd	1.00	19	S6895	226		23	23
Box Canyon Rd	19945' SW I-10 EB off-ramp	25225' SW I-10 EB off-ramp	1.00	19	S6895	226		23	23
Box Canyon Rd	14665' SW I-10 EB off-ramp	19945' SW I-10 EB off-ramp	1.00	19	S6895	226		25	25
Box Canyon Rd	8385' SW I-10 EB off-ramp	14665' SW I-10 EB off-ramp	1.00	19	S6895	226		23	23
Box Canyon Rd	3105' SW I-10 EB off-ramp	8385' SW I-10 EB off-ramp	1.00	19	S6895	226		23	23
Box Canyon Rd	735' SW I-10 EB off-ramp	3105' SW I-10 EB off-ramp	0.45	19	S6895	226		12	12
Box Canyon Rd	I-10 EB off-ramp	735' SW I-10 EB off-ramp	0.14	19	S6895	226		4	4

by Day Labor

PROJECT GROUPS	To	From	LENGTH	MID	ROAD #	ROAD BK PG	CONST ONLY (\$ X 1000)	TOTAL COST (\$ X 1000)
----------------	----	------	--------	-----	--------	------------	------------------------	------------------------

C7-0004 Chip Seal of 4th District Roads FY16/17 (cont.)

Box Canyon Rd	Painted Canyon Rd	Garfield St	1.04	19	S6895	231	23	23
Box Canyon Rd	5280' NE Painted Canyon Rd	Painted Canyon Rd	1.00	19	S6895	232	26	26
Box Canyon Rd	10560' NE Painted Canyon Rd	5280' NE Painted Canyon Rd	1.00	19	S6895	232	26	26
Box Canyon Rd	15840' NE Painted Canyon Rd	10560' NE Painted Canyon Rd	1.00	19	S6895	232	26	26
Box Canyon Rd	21120' NE Painted Canyon Rd	15840' NE Painted Canyon Rd	1.00	19	S6895	232	23	23
Box Canyon Rd	26387' NE Painted Canyon Rd	21120' NE Painted Canyon Rd	1.00	19	S6895	232	23	23
Box Canyon Rd	31667' NE Painted Canyon Rd	26387' NE Painted Canyon Rd	1.00	19	S6895	237	24	24
Cleveland St	1600' N SH-111	SH-111	0.30	19	S4825	236	7	7
Cleveland St	70th Ave	1600' N SH-111	0.12	19	S4825	236	2	2
Cottonwood Springs Rd	5185' N I-10	I-10	0.98	19	S4139	226	19	19
Fillmore St	3710' S 70th Ave	70th Ave	0.70	19	S4213A	233	15	15
Fillmore St	72nd Ave	3710' S 70th Ave	0.30	19	S4213A	233	7	7
Fillmore St	73rd Ave	72nd Ave	0.50	19	S4213A	233	11	11
Lemon Blossom Ln	68th Ave	66th Ave	1.01	19	M9932	229	23	23
Lemon Blossom Ln	2588' S 68th Ave	68th Ave	0.49	19	M9932	229	10	10
Pierce St	64th Ave	66th Ave / W	1.01	19	M4387D	230	25	25
Pierce St	66th Ave / E	64th Ave	1.11	19	S4387A	230	22	22
Pierce St	5364' S 68th Ave	68th Ave	1.02	19	S4387A	230	26	26
Polk St	68th Ave	70th Ave	1.01	19	M4387D	234	25	25
Tyler St	60th Ave	70th Ave	1.00	19	S4392B	233	24	24
Tyler St	62nd Ave	62nd Ave	1.00	19	S4551A	223	23	23
06th Ave	5287' N 66th Ave	5287' N 66th Ave	1.01	19	S4551A	229	23	23
18th Ave	Colorado River Rd	5144' E SH-95	1.48	20	S4481D	261	18	18
18th Ave	Stephenson Blvd	Keim Blvd	1.01	20	S4178A	165	21	21
18th Ave	SH-78	Stephenson Blvd	1.00	20	S4178A	265	23	23
18th Ave	Arrowhead Blvd	SH-78	1.01	20	S4178B	265	24	24
18th Ave	Defrain Blvd	Arrowhead Blvd	0.99	20	S4178B	265	23	23
18th Ave	Lovekin Blvd	Defrain Blvd	1.02	20	S4178B	265	23	23
18th Ave	C And D Blvd	Lovekin Blvd	1.00	20	S4178C	266	23	23
18th Ave	Intake Blvd	C And D Blvd	1.00	20	S4178C	266	24	24
18th Ave	2584' E Intake Blvd	Intake Blvd	0.49	20	S4178D	266	11	11
20th Ave	5232' E Intake Blvd	Intake Blvd	0.99	20	S4543C	266	23	23
20th Ave	Keim Blvd	Rannells Blvd	1.02	20	S4543A	265A	23	23
20th Ave	Arrowhead Blvd	SH-78	1.08	20	S4543A	265A	25	25
Arrowhead Blvd	Seeley Ave	18th Ave	1.00	20	S4013B	266	21	21
Arrowhead Blvd	14th Ave	Seeley Ave	0.95	20	S4013B	266	20	20
Buck Blvd	22nd Ave	24th Ave	1.00	20	M4082	265	23	23
C & D Blvd	8th Ave	6th Ave	1.01	20	S4592C	261A	23	23
C & D Blvd	10th Ave	8th Ave	1.00	20	S4592C	261A	23	23

by Day Labor

PROJECT GROUPS		To	From	LENGTH	MID	ROAD #	ROAD BK PG	CONST ONLY (\$ X 1000)	TOTAL COST (\$ X 1000)
----------------	--	----	------	--------	-----	--------	------------	------------------------	------------------------

C7-0004 Chip Seal of 4th District Roads FY16/17 (cont.)									
by Day Labor									
Intake Blvd	5472' N Peter D McIntyre Ave	Peter D McIntyre Ave	1.04	20	S4273A	266	24	24	24
Intake Blvd	20th Ave	22nd Ave	1.00	20	S4273B	266	23	23	23
Intake Blvd	18th Ave	20th Ave	1.00	20	S4273B	266	23	23	23
Intake Blvd	Seeley Ave	18th Ave	1.00	20	S4273C	266	22	22	22
Keim Blvd	2000' S 20th Ave	22nd Ave	0.62	20	S4286C	265	15	15	15
Keim Blvd	20th Ave	2000' S 20th Ave	0.38	20	S4286C	265	9	9	9
Keim Blvd	18th Ave	20th Ave	1.01	20	S4286C	265	22	22	22
Ludy Blvd	The Bradshaw Trl	SH-78	1.01	20	S4312	271	22	22	22
Seeley Ave	Stephenson Blvd	2323' W Stephenson Blvd	0.44	20	S4479A	265	11	11	11
Seeley Ave	SH-78	Stephenson Blvd	1.00	20	S4479A	265	23	23	23
Seeley Ave	Arrowhead Blvd	SH-78	1.00	20	S4479B	265	23	23	23
Seeley Ave	Defrain Blvd	Arrowhead Blvd	1.00	20	S4479B	265	23	23	23
Seeley Ave	Lovekin Blvd	Defrain Blvd	1.01	20	S4479B	265	23	23	23
Seeley Ave	2538' E Intake Blvd	Intake Blvd	0.48	20	S4479D	266	5	5	5
Stephenson Blvd	Seeley Ave	18th Ave	1.00	20	S4499C	265	23	23	23
The Bradshaw Trl	Rannells Blvd	Ludy Blvd	1.07	20	S4165B	267	25	25	25
Wileys Well Rd	5640' S I-10	I-10	1.07	20	S4571A	264	38	38	38
Wileys Well Rd	10485' S I-10	5640' S I-10	0.92	20	S4571A	264	33	33	33
Wileys Well Rd	15330' S I-10	10485' S I-10	0.92	20	S4571A	264	33	33	33
			TOTALS	93.70			2,141	2,141	2,141

C4-0009 Slurry Seal of 4th District Roads FY15/16									
Contract Construction									
Banff St	Westchester Dr	St Andrews Dr	0.12	18	M6815	187B	5	5	6
Bloomfield Ave	Broadmoor Dr	Westchester Dr	0.19	18	M6820	187B	9	9	11
Boca Raton Pl	Broadmoor Dr	Westchester Dr	0.11	18	M6821	187B	4	4	5
Chiricahua Dr	Broadmoor Dr	Algonquin Pl	0.21	18	M6788	187B	9	9	12
Cody Ave	Quivira St	Oakland Hills St	0.16	18	M6811	187B	6	6	8
Colonial Dr	San Miquelito Dr	Wells Fargo Rd	0.40	18	M6451	187A	18	18	22
Flagstaff Ave	Broadmoor Dr	Banff St	0.21	18	M6816	187B	8	8	10
Mesa Pl	Westchester Dr	125' E Westchester Dr	0.02	18	M6817	187B	2	2	2
Olympia Pl	Quivira St	124' N Quivira St	0.02	18	M6813	187B	2	2	2
Palm Dr	Varner Rd	20th Ave	0.82	18	S4159A	177	166	166	174
Palm Dr	20th Ave	3918' N 20th Ave	0.74	18	S4159A	173	154	154	161
Palm Dr	3918' N 20th Ave	18th Ave	0.25	18	S4159A	173	52	52	54
Quivira St	Westchester Dr	Oakland Hills St	0.14	18	M6814	187B	5	5	6
Ramon Rd	Monterey Ave	783' E Monterey Ave	0.15	18	S4176B	187	16	16	18
Ramon Rd	783' E Monterey Ave	Vista Del Sol	0.59	18	S4176B	187	45	45	58
Ramon Rd	Vista Del Sol	5280' E Vista Del Sol	1.00	18	S4176B	187	41	41	52

PROJECT GROUPS		To	From	LENGTH	MID	ROAD #	ROAD BK PG	CONST ONLY (\$ X 1000)	TOTAL COST (\$ X 1000)
----------------	--	----	------	--------	-----	--------	------------	------------------------	------------------------

C4-0009 Slurry Seal of 4th District Roads FY15/16 (cont.)

		To	From	LENGTH	MID	ROAD #	ROAD BK PG	CONST ONLY (\$ X 1000)	TOTAL COST (\$ X 1000)
Ramon Rd	5280' E Vista Del Sol	Shadow Mountain Ln	Shadow Mountain Ln	0.80	18	S4176B	187	32	40
Ramon Rd	Shadow Mountain Ln	1000 Palms Canyon Rd	1000 Palms Canyon Rd	1.00	18	S4176B	205	39	50
Saint Andrews Dr	San Miquelito Dr	Broadmoor Dr	Broadmoor Dr	0.32	18	M6462	187B	14	19
Sarasota Pl	Boca Raton Pl	124' SE Boca Raton Pl	124' SE Boca Raton Pl	0.02	18	M6822	187B	2	2
Shasta Pl	Oakland Hills St	121' SW Oakland Hills St	121' SW Oakland Hills St	0.02	18	M6812	187A	2	2
Southern Hills Ave	Broadmoor Dr	Banff St	Banff St	0.21	18	M6819	187B	9	12
Tucson Pl	Westchester Dr	122' E Westchester Dr	122' E Westchester Dr	0.02	18	M6818	187B	1	1
Washington St	Thousand Palms Canyon Rd	5280' E Thousand Palms Canyon Rd	5280' E Thousand Palms Canyon Rd	1.00	18	S4562B	205	37	45
Washington St	5280' E Thousand Palms Canyon Rd	Pushawalla Palms Rd	Pushawalla Palms Rd	0.61	18	S4562B	205	23	28
Washington St	Pushawalla Palms Rd	Coyote Song Way	Coyote Song Way	0.69	18	S4562B	205	26	32
Washington St	Coyote Song Way	2946' N 38th Ave	2946' N 38th Ave	1.24	18	S4562B	205	100	130
Washington St	2946' N 38th Ave	500' N 38th Ave	500' N 38th Ave	0.46	18	S4562B	205	43	55
Washington St	500' N 38th Ave	Del Webb Blvd	Del Webb Blvd	0.38	18	S4562C	207A	64	75
Washington St	Del Webb Blvd	Wildcat Dr	Wildcat Dr	0.28	18	S4562C	207A	63	74
Washington St	Wildcat Dr	Varner Rd	Varner Rd	0.26	18	S4562C	207A	70	86
Washington St	Varner Rd	I-10	I-10	0.03	19	S4562D	207A	6	8
Washington St	I-10	Country Club Dr	Country Club Dr	0.12	19	S4562D	207A	21	26
Washington St	Country Club Dr	42nd Ave	42nd Ave	0.99	19	S4562E	207B	53	66
Washington St	42nd Ave	1992' S 42nd Ave	1992' S 42nd Ave	0.38	19	S4562F	207B	20	25
Washington St	1992' S 42nd Ave	San Miquelito Dr	San Miquelito Dr	0.54	18	M6461	187B	25	31
Westchester Dr	Broadmoor Dr			TOTALS				1,192	1,408

Contract Construction

C5-0009 Slurry Seal of 4th District Roads FY16/17

		To	From	LENGTH	MID	ROAD #	ROAD BK PG	CONST ONLY (\$ X 1000)	TOTAL COST (\$ X 1000)
Harrison St	58th Ave	Airport Blvd	Airport Blvd	1.00	19	M9686	223	110	122
Harrison St	60th Ave	58th Ave	58th Ave	1.00	19	M9686	223	113	125
Harrison St	62nd Ave	60th Ave	60th Ave	1.00	19	M9686	223	113	125
Harrison St	64th Ave	62nd Ave	62nd Ave	1.00	19	M9686	229	72	80
Harrison St	66th Ave	64th Ave	64th Ave	1.00	19	M9686	229	72	79
Harrison St	Middleton St	66th Ave	66th Ave	0.66	19	M9686	229	48	53
Harrison St	5280' SE Middleton St	Middleton St	Middleton St	1.00	19	M9686	229	72	79
Harrison St	70th Ave	5280' SE Middleton St	5280' SE Middleton St	1.11	19	M9686	233	224	247
Harrison St	72nd Ave	70th Ave	70th Ave	1.10	19	M9686	233	128	141
Harrison St	74th Ave	72nd Ave	72nd Ave	1.10	19	M9686	233	134	148
Harrison St	4759' SE 74th Ave	74th Ave	74th Ave	0.90	19	M9686	241	185	204
Harrison St	1815' NW Pierce St	4759' SE 74th Ave	4759' SE 74th Ave	0.39	19	M9686	241	56	62
Harrison St	Kings Rd	1085' SE Pierce St	1085' SE Pierce St	0.54	19	M9686	241	61	67
Harrison St	80th Ave	Kings Rd	Kings Rd	0.95	19	M9686	241	105	116
Harrison St	81st Ave	80th Ave	80th Ave	0.66	19	M9686	243	73	81
				TOTALS				1,566	1,729

Contract Construction

PROJECT GROUPS	To	From	LENGTH	MID	ROAD #	ROAD BK PG	CONST ONLY (\$ X 1000)	TOTAL COST (\$ X 1000)
----------------	----	------	--------	-----	--------	------------	------------------------	------------------------

C6-0009 Slurry Seal of 4th District Roads FY17/18


								Contract Construction
41st Ave	Washington St	Adams St	1.02	19	M4224	207A	27	32
Adams St	42nd Ave	140' S Dune Lake St	0.21	19	S4003A	207B	13	15
Adams St	Delta St	41st Ave	0.21	19	S4003A	207B	9	10
Adams St	41st Ave	Country Club Dr	0.22	19	S4003A	207A	5	6
Adams St	140' S Dune Lake St	Delta St	0.08	19	S4003A	207B	4	5
Carter Ln	442' N 41st Ave	Country Club Dr	0.20	19	M6964	207A	6	7
Carter Ln	41st Ave	442' N 41st Ave	0.08	19	M6964	207A	2	2
Country Club Dr	1500' E Adams St	6292' E Adams St	0.91	19	S4221C	207B	97	118
Country Club Dr	Yucca Ln	1500' E Adams St	1.07	19	S4221C	207A	66	79
Country Club Dr	Washington St	Yucca Ln	0.18	19	S4221C	207A	23	27
Country Club Dr	6292' E Adams St	42nd Ave	0.26	19	S4221C	208A	8	9
Easthaven Rd	Washington St	Sparkey Way	0.06	19	M6689	207B	2	2
Emerald Cove	Emerald Crest Dr	493' S Emerald Crest Dr	0.09	19	M9017	207A	3	3
Emerald Crest Dr	Washington St	Yucca Ln	0.24	19	M6882	207A	8	9
Grapefruit Blvd	4841' NW 4th St	62nd Ave	1.43	19	M9687A	230	56	67
Grapefruit Blvd	60th Ave	58th Ave	1.24	19	M9687A	224	41	49
Grapefruit Blvd	62nd Ave	60th Ave	1.23	19	M9687A	224	40	48
Grapefruit Blvd	58th Ave	Church St	0.92	19	M9687A	223A	35	41
Grapefruit Blvd	500' NW 4th St	4841' NW 4th St	0.82	19	M9687A	230A	27	32
Sparkey Way	41st Ave	Easthaven Rd	0.37	19	M6691	207B	14	16
Sparkey Way	41st Ave	570' N 41st Ave	0.11	19	M6691	207A	4	5
Starlight Ln	41st Ave	Country Club Dr	0.39	19	M10344A	207A	11	13
Yucca Ln	42nd Ave	41st Ave	0.50	19	M6839	207B	14	16
Yucca Ln	41st Ave	Emerald Crest Dr	0.25	19	M6839	207B	7	8
Yucca Ln	Emerald Crest Dr	400' S Country Club Dr	0.17	19	M6839	207B	5	6
Yucca Ln	400' S Country Club Dr	Country Club Dr	0.08	19	M6839	207B	2	2
TOTALS			12.34				529	627



Transportation Improvement Program 2015-2017 Edition

Revenue Source Budget Summaries for Supervisorial District 4

CODE	SOURCE	ANNUAL BUDGET AMOUNTS (x \$1000)				
		PFY	15/16	16/17	FFY	TOTAL
101	State Exchange Funds	1	342	1,458	786	2,587
103	CMAQ	1,639	9			1,648
108	STP - Discretionary	6,431	6,967	4,865	15,510	33,773
109	STP - Projects Unidentified				1	1
115	STIP Funds - Federal	16,350	17,420	13,940		47,710
116	Federal Economic Stimulus Funds - ARRA	10,415				10,415
120	Highway Bridge Replacement & Rehabilitation HBRR	35	528	544	695	1,802
121	HBRR - Identified/Unfunded			240	23,051	23,291
134	HSIP - Highway Safety Improvement Program	101	132	1,135	1,108	2,476
156	Active Transportation Plan (ATP) - Federal			10	1,860	1,870
190	Federal Highway Administration (FHWA)	1,980			950	2,930
215	Proposition 1B (State bond funds- Local Roads)	68				68
217	Prop. 1B - Trade Corridor Improv. Funds	7,530	5,270		5,709	18,509
218	Prop. 1B - State-Local Partnership Program	3,569	120			3,689
221	Gas Tax (ABX8-9 Mar 2010 New HUTA)	2,089	4,474	9,851	7,172	23,586
222	Gas Tax (ABX8 9 Mar 2010) Projects Unidentified				4,251	4,251
240	SB 821 (Local Transportation Funds)	7	198	233		438
256	Active Transportation Plan (ATP) - State	35	411	871	2,675	3,992
299	Caltrans		3,000	99	51	3,150
301	Measure A/Coachella Valley	1,634	2,802	1,924	1,964	8,324
302	Measure A/Palo Verde		2	557	517	1,076
310	District IV Funds		472		500	972
332	Redevelopment Agency	5,012				5,012
340	Transportation Uniform Mitigation Fee (CVAG)	45,688	16,797	9,168	71,550	143,203
370	East County DIF Signal Mitigation Fund	61	322	837	500	1,720
600	Developer Contributions		80			80
634	DIF AP14 Maj. Imp. Fnd- Palo Verde Valley Area	8				8
638	DIF AP18 Maj. Imp. Fnd- Coachella Eastern Area	830	609			1,439
703	City of Blythe	533	182			715
709	City of Desert Hot Springs	5				5
833	Coachella Valley Water Dist.	690	100			790
866	Palm Desert Financing Authority	2,039				2,039
905	Southern California Gas Company	86				86
990	Miscellaneous	3,523	597	11		4,131
Grand Totals:		110,359	60,834	45,743	138,850	355,786



Supervisory District 5



Transportation Improvement Program 2015-2017 Edition
Supervisorial District: 5

NAME LIMITS	LENGTH	EW/PW	MD CT PL RW	PROJECT# RD BK PG ROAD NBR LEAD AGCY LRGR PROJ	FUND SOURCE	FUND SOURCE AMOUNT (x\$1000)	FISCAL YEAR COST (x \$1000)				
							D=Design	E=Environmental			
							C=Construction	R=Right-of-way Acquisition	PFY	FFY	
							PFY	15/16	16/17	FFY	
Antelope Rd							369	235			
Ellis Ave	0.00 miles	0 ft/ 0 ft	14 C N N	B90952 103 S5012 DEVEL	Total:	235	369	West County DIF Signal Mitigation Fund			
Install Traffic Signal New TS to be built by developer.											
Briggs Rd							369	49			
Heritage H.S. Drwy	0.00 miles	48 ft/ 48 ft	14 C Y N	C50056 103B S1046B RCFCD	Total:	71	369	10	2	58	
Modify Traffic Signal as part of a RCFCD Project RCFCD is the lead agency. Only funds passing through RCTD are shown. Misc. funds are Perris Union School District											
Cabazon Area Resurfacing Group							221	1,765			
13 Various Streets	3.65 miles	0 ft/ 0 ft	16 C N N	C20147 RCTD	Total:	1,911	221	97	45		1,765
Resurf AC paved road See included list at end of district section.											
Cabazon St							300	210			
Dolores Ave to Carmen Ave	0.25 miles	22 ft/ 22 ft	16 DL N N	C50034 140A M6844 RCTD	Total:	210	300		1	1	208
Resurf AC paved road							300 Measure A/Western				
Cherry Tree Rd							221	58			
Rancho Dr to 699' E Rancho Dr	0.13 miles	36 ft/ 36 ft	16 DL N N	C40032 90B M3186 RCTD	Total:	58	221	1	1	39	
Reconst AC paved road							221 Gas Tax (ABX8-9 Mar 2010 New HUTA)				
Chip Seal of 5th District roads FY15/16							300	635			
various roads	20.76 miles	0 ft/ 0 ft	00 DL N N	C60005 RCTD	Total:	635	300	635 Measure A/Western			
Chip Seal											
Chip Seal of 5th District roads FY16/17							300	257			
various roads	10.50 miles	0 ft/ 0 ft	00 DL N N	C70005 RCTD	Total:	257	300	257 Measure A/Western			
Chip Seal											
Elm St							221	146			
S'ly Carmen Ave 0.2 mi	0.00 miles	0 ft/ 44 ft	16 C Y Y	C50087 140B M6841 RCTD	Total:	848	221	6	61		23
Const protective slab over MWD pipe and acquire road easement.											
Elm St							215	70			
N'ly Adele Ave 0.09 mi to Sly Bonita Ave 0.32 mi	0.39 miles	23 ft/ 23 ft	16 C Y N	C10581 140B M6841 RCTD	Total:	336	215	47	4	32	3
Resurf AC paved road							221 Gas Tax (ABX8-9 Mar 2010 New HUTA) 999 Unfunded				
Ethanac Rd /El Toro Rd Corridors							221	296			
I-15 to East SR-74	6.35 miles	0 ft/ 110 ft	14 C Y N	C30092 63 RCTD	Total:	1,733	221	107	20	447	1,159
Conceptual Study See 1st Dist project for companion budget. Amounts here are for 5th Dist budget share only.											



Supervisorial District: 5

NAME LIMITS	LENGTH	EW/PW	MD CT PL RW	PROJECT# RD BK PG ROAD NBR LEAD AGCY LRGR PROJ	FUND SOURCE	FUND SOURCE AMOUNT (x\$1000)	FISCAL YEAR COST (x \$1000)				
							D=Design	E=Environmental			
							C=Construction	R=Right-of-way Acquisition			
DESCRIPTION (Comments)							PFY	15/16	16/17	FFY	
Gilman Springs Rd			15 C Y U	C20161 80 S5924B RCTD	221	317	D	287	30		
SE'ly Bold Style 0.4mi to SR 79 1.00 miles 26 ft/ 38 ft Investigate/design passing lane(s) one mile segment(s) within given limits.					Total:	317	221	Gas Tax (ABX8-9 Mar 2010 New HUTA)			
Highland Springs Ave			16 C Y N	C10582 91 S4264C RCTD	215 221	109 314	D E C	106 3 64	250		
Brookside Ave to Cherry Valley Blvd 0.30 miles 41 ft/ 41 ft Resurf AC paved road					Total:	423	215 221	Proposition 1B (State bond funds- Local Roads) Gas Tax (ABX8-9 Mar 2010 New HUTA)			
I-10 / Morongo Trl Landscaping			16 C Y N	C50070 140A RCTD	990	36	D	24	12		
2 Roundabouts 0.00 miles 0 ft/ 0 ft Design roundabout landscaping for Morongo Tribe Funding agreement approved 7-15-14, item 3.65.					Total:	36	990	Miscellaneous			
I-10 Bypass			16 C Y Y	B70776 139 RCTD	190 221 260 300 347 487 999	1,775 430 2,447 349 2,548 200 76,013	D E R C	1,160 2,258	65 130	144 580	3,630 570 8,925 66,300
Hathaway St @ Westward to Apache Trail 3.50 miles 0 ft/ 40 ft Const paved road south of I-10 Partly within the City of Banning.					Total:	83,762	190 221 260 300 347 487 999	Federal Highway Administration (FHWA) Gas Tax (ABX8-9 Mar 2010 New HUTA) SB 621 Indian Gaming Special Distribution Funds Measure A/Western TUMF - Pass zone (WRCOG) Cabazon Community Infrastructure & Safety Fun Unfunded			
I-10 Bypass/Garnet Ave Segment 4			18 C Y N	C30075 145 RCTD	221 260	31 39	D	31	39		
Whitewater Ichg to Garnet Ave 1.90 miles 0 ft/ 34 ft Investigate for road construction and bridge over Whitewater River.					Total:	70	221 260	Gas Tax (ABX8-9 Mar 2010 New HUTA) SB 621 Indian Gaming Special Distribution Funds			
I-10 Bypass/Seminole Dr Seg 2			16 DL N Y	C30073 141 RCTD	260 487	460 1,080	D E R C	313 36 12	12 87		80 1,000
Wly Rushmore Ave 1.0mi to Rushmore Ave 1.00 miles 0 ft/ 34 ft Const new road segment					Total:	1,540	260 487	SB 621 Indian Gaming Special Distribution Funds Cabazon Community Infrastructure & Safety Fun			
I-10 Bypass/Tamarack Rd Seg 3			18 C Y N	C30074 145 RCTD	221 260	75 29	D	75	29		
Haugen Lehmann Wy to Whitewater Cyn Rd 2.70 miles 0 ft/ 34 ft Investigate for road construction and bridge over Cottonwood Cyn Wash.					Total:	104	221 260	Gas Tax (ABX8-9 Mar 2010 New HUTA) SB 621 Indian Gaming Special Distribution Funds			
Juniper Flats Rd			14 DL N N	C70015 103A S5201 RCTD	221	570	D E C				1 1 568
1318' N Leon Rd to Sky Mesa Rd 1.03 miles 22 ft/ 22 ft Reconst AC paved road					Total:	570	221	Gas Tax (ABX8-9 Mar 2010 New HUTA)			
Juniper Flats Rd			14 DL N N	C70016 104 S5201 RCTD	221	602	D E C				1 1 600
Sky Mesa Rd to Juniper Springs Rd 1.04 miles 23 ft/ 23 ft Reconst AC paved road					Total:	602	221	Gas Tax (ABX8-9 Mar 2010 New HUTA)			



Supervisorial District: 5

NAME LIMITS	LENGTH	EW/PW	MD CT PL RW	PROJECT# RD BK PG ROAD NBR LEAD AGCY LRGR PROJ	FUND SOURCE	FUND SOURCE AMOUNT (x\$1000)	FISCAL YEAR COST (x \$1000)				
							D=Design	E=Environmental			
							C=Construction	R=Right-of-way Acquisition			
DESCRIPTION (Comments)							PFY	15/16	16/17	FFY	
Juniper Flats Rd 250' S Alicante Dr to 1318' N Leon Rd 0.27 miles 28 ft/ 28 ft Reconst AC paved road			14 DL N N	C70014 103B S5201 RCTD	221 Total:	206 206				1 1 204	
							221				Gas Tax (ABX8-9 Mar 2010 New HUTA)
Keller Rd Interchange I-215 0.00 miles 0 ft/ 0 ft Reconst undercrossing into an interchange 1/2 Murrieta, 1/4 County, 1/4 Menifee City of Murrieta is lead agency. Amounts shown are for County coordination only.			12 C N Y	C70030 121 M1245 CO MUR	221 Total:	120 120				20 5	80 15
							221				Gas Tax (ABX8-9 Mar 2010 New HUTA)
Main St Railroad Ave to Seminole Dr 0.33 miles 41 ft/ 41 ft Resurf AC paved road			16 C Y N	C10583 140A S6654 RCTD	215 221 Total:	68 660 728		48 2 608	70		
							215				Proposition 1B (State bond funds- Local Roads)
							221				Gas Tax (ABX8-9 Mar 2010 New HUTA)
Manzanillo St Dolores Ave to Carmen Ave 0.24 miles 22 ft/ 22 ft Resurf AC paved road			16 DL N N	C50035 140A M6847 RCTD	221 Total:	130 130				1 1 128	
							221				Gas Tax (ABX8-9 Mar 2010 New HUTA)
Marino St Dolores Ave to Carmen Ave 0.25 miles 21 ft/ 21 ft Resurf AC paved road			16 DL N N	C50036 140A M6845 RCTD	221 Total:	130 130				1 1 128	
							221				Gas Tax (ABX8-9 Mar 2010 New HUTA)
Mission St Dolores Ave to Carmen Ave 0.25 miles 22 ft/ 22 ft Resurf AC paved road			16 DL N N	C50037 140A M6846 RCTD	221 Total:	130 130				1 1 128	
							221				Gas Tax (ABX8-9 Mar 2010 New HUTA)
Newport Rd/I-215 Interchange Haun Rd to Antelope Rd 0.47 miles 48 ft/ 110 ft Widen overcrossing and ramps In the City of Menifee.			12 C Y U	B50682 69 S5281B RCTD	108 300 346 427 600 728 839 905 Total:	14,625 51 8,278 5,878 435 18,275 756 81 48,379		3,523 1,830 765 5,241	27	9,737	
							108				STP - Discretionary
							300				Measure A/Western
							346				TUMF - Central zone (WRCOG)
							427				Menifee R & B Benefit District
							600				Developer Contributions
							728				City of Menifee
							839				Eastern Municipal Water District (EMWD)
							905				Southern California Gas Company
North Indian Cyn Dr 18th Ave 0.00 miles 42 ft/ 42 ft Install Traffic Signal T/S to be built by developer. 1/4 in Palm Springs & 1/4 in Desert Hot Spgs. 1/2 in Sup. Dist 5.			18 C N N	B90977 172 S4270B DEVEL	370 Total:	235 235					235
							370				East County DIF Signal Mitigation Fund
North Indian Cyn Dr 20th Ave to Dillon Rd 1.26 miles 40 ft/ 56 ft Widen from 2 lanes to 4 lanes 1/4 in Palm Springs & 1/4 in Desert Hot Spgs. Cities S'y 1/2 in Sup. Dist 4. County N 1/2 in SD5.			18 C Y N	C60089 172 M10211 RCTD	340 Total:	2,980 2,980			25	227 20 1,019	1,689
							340				Transportation Uniform Mitigation Fee (CVAG)



Supervisorial District: 5

NAME LIMITS	LENGTH	EW/PW	MD CT PL RW	PROJECT# RD BK PG ROAD NBR LEAD AGCY LRGR PROJ	FUND SOURCE	FUND SOURCE AMOUNT (x\$1000)	FISCAL YEAR COST (x \$1000)					
							D=Design	E=Environmental				
							C=Construction	R=Right-of-way Acquisition				
DESCRIPTION (Comments)							PFY	15/16	16/17	FFY		
North Indian Cyn Dr Reimbursement			18	C70029		622	298	C			129	169
20th Ave to Dillon Rd			C	172		Total: 298		622	DIF AP2 Maj. Imp. Fnd- Coachella West Area			
0.00 miles 0 ft/ 0 ft			N									
Reimburse CVAG for County's cost share of Project C60089.			N	RCTD								
Nuevo Rd			14	C60092		120	924	D			123	921
San Jacinto River			C	99A		121	5,308	R				150
0.05 miles 30 ft/ 85 ft			Y	S5285B		221	39	C				5,846
Reconstruct bridge			U	RCTD		999	769		120	Highway Bridge Replacement & Rehabilitation HB		
						Total: 7,040			121	HBRR - Identified/Unfunded		
									221	Gas Tax (ABX8-9 Mar 2010 New HUTA)		
									999	Unfunded		
Oak Glen Rd			16	B70735		221	1,693	D	84	20		
Orchard St to S.B. County Line			C	90A		Total: 1,693		E	2			
2.11 miles 22 ft/ 22 ft			Y	S4356				C				1,587
Resurf AC paved road			N	RCTD					221	Gas Tax (ABX8-9 Mar 2010 New HUTA)		
Orange Ave			14	B40443		221	272	D		2	3	
Evans Rd to Dunlap Dr			C	59		Total: 272		E			2	
0.50 miles 11 ft/ 11 ft			N	S5296D				C			265	
Reconst N 1/2 of AC paved road as part of school frontage improvements. Lead Agency is Val Verde USD. Costs are only for County road portion.			N	VVUSD					221	Gas Tax (ABX8-9 Mar 2010 New HUTA)		
Orchard St			16	B00701		221	545	D	37	20		
Nancy Ave to Beaumont Ave			C	90A		Total: 545		E	2			
0.71 miles 34 ft/ 34 ft			Y	S4368B				C	5			481
Resurf AC paved road			N	RCTD					221	Gas Tax (ABX8-9 Mar 2010 New HUTA)		
Railroad Ave			16	C40063		120	339	D	5	30	21	113
Fornat Wash			C	140B		121	1,947	E	2	56	69	43
0.05 miles 36 ft/ 35 ft			Y	S8229		Total: 2,286		R				50
Bridge Replacement			N	RCTD				C				1,897
Replacement for State Bridge No. 56C0099.									120	Highway Bridge Replacement & Rehabilitation HB		
									121	HBRR - Identified/Unfunded		
Railroad Ave			16	C40064		120	351	D	5	31	23	116
E. Channel Stubbe Wash			C	140B		121	2,013	E	2	57	71	46
0.05 miles 36 ft/ 35 ft			Y	M8216		Total: 2,364		R				50
Bridge Replacement			N	RCTD				C				1,963
Replacement for State Bridge No. 56C0101.									120	Highway Bridge Replacement & Rehabilitation HB		
									121	HBRR - Identified/Unfunded		
Ramona Expy			14	C10549		215	31	D	9			
I-215 to E Patterson Ave 0.04mi			C	58		221	267	C	47	242		
0.16 miles 80 ft/ 80 ft			Y	S5501A		Total: 298						
Resurf AC paved road			N	RCTD					215	Proposition 1B (State bond funds- Local Roads)		
									221	Gas Tax (ABX8-9 Mar 2010 New HUTA)		
Reche Canyon Rd			14	C20144		221	824	D	113			123
Sbd Co to Reche Vista Dr			C	45		999	2,450	E				60
3.45 miles 30 ft/ 30 ft			Y	S3067A		Total: 3,274		R	528			
Constr passing lanes and rumble strip			N	RCTD				C				2,450
									221	Gas Tax (ABX8-9 Mar 2010 New HUTA)		
									999	Unfunded		



Supervisorial District: 5

NAME LIMITS	LENGTH	EW/PW	MD CT PL RW	PROJECT# RD BK PG ROAD NBR LEAD AGCY LRGR PROJ	FUND SOURCE	FUND SOURCE AMOUNT (x\$1000)	FISCAL YEAR COST (x \$1000)				
							D=Design	E=Environmental			
							C=Construction	R=Right-of-way Acquisition			
DESCRIPTION (Comments)							PFY	15/16	16/17	FFY	
Reche Canyon Rd			14	C60086	221	145	D		53	30	
Reche Vista Dr to Sbd Co			C	45	Total:	145	E		2		
3.58 miles 24 ft/ 24 ft			N	S3067A			R		10		
Const centerline rumble strip, and Install 7 street lights at existing intersections.			N	RCTD			C			50	
								221	Gas Tax (ABX8-9 Mar 2010 New HUTA)		
Reche Vista Dr			14	C20145	221	235	D	44			156
Country Rd to Reche Cyn Rd			C	46	999	2,450	E				35
1.22 miles 26 ft/ 26 ft			Y	S3051	Total:	2,685	C				2,450
Constr turn outs and rumble strip			N	RCTD				221	Gas Tax (ABX8-9 Mar 2010 New HUTA)		
								999	Unfunded		
SR 74			14	C60084	369	10	D		10		
Briggs Rd			C	103B	Total:	10					
0.00 miles 0 ft/ 0 ft			Y	S1046B				369	West County DIF Signal Mitigation Fund		
Widen intersection to add turning lanes			U	RCTD							
West half of intersection is in the City of Menifee.											
Salt Creek Parkway Trail			14	C50068	103	5,090	D	252	49	17	
Newport Rd to Antelope Rd			C	69	815	1,347	E	30	25	20	
7.20 miles 0 ft/ 16 ft			Y		Total:	6,437	R		50		
Const multi-use trail along Salt Creek Channel in the City of Menifee and Segment 2; from Sanderson Ave to State St in the City of Hemet.			Y	RCTD			C			5,994	
								103	CMAQ		
								815	County Parks District		
San Timoteo Canyon Rd			16	C600701	134	234	D			29	5
Redlands Blvd to C.L. Beaumont			C	87	221	30	E			11	
5.51 miles 24 ft/ 24 ft			Y	S4440B	Total:	264	C				219
Const centerline rumble strip, striping & signs			N	RCTD				134	HSIP - Highway Safety Improvement Program		
See companion project C60070, Harrison St in Supv Dist 4. Charge all costs to Proj# C60070.								221	Gas Tax (ABX8-9 Mar 2010 New HUTA)		
San Timoteo Cyn Rd			16	B50613	221	2,568	D	58			100
Redlands Blvd to W'ly RR'ing 1.39 mi			C	87	Total:	2,568	E				10
3.00 miles 24 ft/ 24 ft			Y	S4440B			C				2,400
Resurf AC paved road			N	RCTD				221	Gas Tax (ABX8-9 Mar 2010 New HUTA)		
San Timoteo Cyn Rd			16	B80607	300	1,935	D				100
W Railroad X-ing 1.39mi to Beaumont C.L.			C	87	Total:	1,935	E				10
2.30 miles 24 ft/ 24 ft			N	S4440B			C				1,825
Resurf AC paved road			N	RCTD				300	Measure A/Western		
San Timoteo Cyn Rd			16	B00776	215	69	D	89	20	50	
Live Oak Cyn Rd to S.B. County Line			C	87	300	491	E			5	
0.23 miles 24 ft/ 28 ft			N	S4440A	Total:	560	C				385
Recon AC paved road North half			N	RCTD				215	Proposition 1B (State bond funds- Local Roads)		
South half was resurfaced by Pipeline in 2011.								300	Measure A/Western		
San Timoteo Cyn Rd			16	B90946	369	400	D	11	14	60	10
Live Oak Cyn Rd			C	87	Total:	400	E				5
0.00 miles 26 ft/ 26 ft			Y	S4440A			C				300
Research for Traffic Signal			N	RCTD				369	West County DIF Signal Mitigation Fund		



Supervisorial District: 5

NAME LIMITS	LENGTH	EW/PW	MD CT PL RW	PROJECT# RD BK PG ROAD NBR LEAD AGCY LRGR PROJ	FUND SOURCE	FUND SOURCE AMOUNT (x\$1000)	FISCAL YEAR COST (x \$1000)				
							D=Design		E=Environmental		
							C=Construction		R=Right-of-way Acquisition		
DESCRIPTION (Comments)					PFY=Previous Fiscal Year		FFY=Future Fiscal Year				
	PFY	15/16	16/17	FFY							
Scott Rd Interchange			12	B30689	108	8,000	D	1,725	206	275	115
Haun Rd to Antelope Rd 0.40 miles 26 ft/ 92 ft Recon interchange w/ 6 lane overcrossing In the City of Menifee.			C	121A	433	2,091	E	1,484	116	290	120
			Y	M5362B	469	5,850	R	6,476	1,281	3,100	
			Y	RCTD	600	2,018	C	3		339	44,450
					728	18,600					
					999	23,421					
				Total:	59,980						
							108	STP - Discretionary			
							433	Scott R & B Benefit District			
							469	CFD 05-8 Scott Road			
							600	Developer Contributions			
							728	City of Menifee			
							999	Unfunded			
Slurry Seal of 5th District roads FY15/16			00	C40010	221	534	D	7	1		
various roads 11.40 miles 0 ft/ 0 ft Slurry Seal			C				E	1			
			Y				C	1	524		
			N	RCTD							
							221	Gas Tax (ABX8-9 Mar 2010 New HUTA)			
							Total:				
Slurry Seal of 5th District roads FY16/17			00	C50010	221	4	D		4		
various roads 5.24 miles 0 ft/ 0 ft Slurry Seal			C		300	395	C			411	
			Y		724	16					
			N	RCTD							
							221	Gas Tax (ABX8-9 Mar 2010 New HUTA)			
							300	Measure A/Western			
							724	City of Perris			
							Total:				
Slurry Seal of 5th District roads FY17/18			00	C60010	221	7	D			6	
various roads 8.87 miles 0 ft/ 0 ft Slurry Seal			C		300	318	E			1	
			Y				C				318
			N	RCTD							
							221	Gas Tax (ABX8-9 Mar 2010 New HUTA)			
							300	Measure A/Western			
							Total:				
Stagecoach Rd			14	C60028	300	129	D		1		
Horseshoe Trl to 2682' E Horseshoe Trl 0.51 miles 24 ft/ 24 ft Resurf RMS paved road			DL	100			E		1		
			N	M5511			C		127		
			N	RCTD							
							300	Measure A/Western			
							Total:				
Stagecoach Rd			14	C60027	300	255	D		1		
Juniper Flats Rd to Horseshoe Trl 1.00 miles 24 ft/ 24 ft Resurf RMS paved road			DL	100			E		1		
			N	M5511			C		253		
			N	RCTD							
							300	Measure A/Western			
							Total:				
Sunset Ave Undercrossing			16	C00529	103	8,278	D	3,427			
Lincoln St to Ramsey St 0.00 miles 0 ft/ 0 ft Const railroad undercrossing in City of Banning. Widen & Lower Sunset Ave to pass under UPRR tracks. Reconst I-10 off/on ramps.			C	93	108	1,482	E	84			
			Y		190	8,940	R	806			
			Y	RCTD	217	8,278	C	18,087	9,723		
					221	1,189					
					701	3,960					
					Total:	32,127					
								103	CMAQ		
							108	STP - Discretionary			
							190	Federal Highway Administration (FHWA)			
							217	Prop. 1B - Trade Corridor Improv. Funds			
							221	Gas Tax (ABX8-9 Mar 2010 New HUTA)			
							701	City of Banning			
							Total:				
Twin Pines Rd			16	B70737	221	800	D				63
S.H. 243 to SE'ly 1.8 mi 1.80 miles 26 ft/ 26 ft Resurf AC paved road			C	146			E				2
			Y	S4578			C				735
			N	RCTD							
							221	Gas Tax (ABX8-9 Mar 2010 New HUTA)			
							Total:				
z* Future Chip Seal and Slurry Seal Projects			00	A21161	222	180	C				447
District 5 Only 0.00 miles 0 ft/ 0 ft These funds allow for future years seal coat projects to be submitted and funded.			DL		300	267					
			N								
			N	RCTD							
							Total:				
							222	Gas Tax (ABX8 9 Mar 2010) Projects Unidentified			
							300	Measure A/Western			



Supervisorial District: 5

NAME LIMITS	LENGTH	EW/PW	MD CT PL RW	PROJECT# RD BK PG ROAD NBR LEAD AGCY LRGR PROJ	FUND SOURCE	FUND SOURCE AMOUNT (x\$1000)	FISCAL YEAR COST (x \$1000)								
							PFY	15/16	16/17	FFY					
z* Future Projects District 5 Only 0.00 miles 0 ft/ 0 ft These funds will be used for various pavement rehabilitation projects in the years shown.							00	A21166	101	1	C	852			
			C			222	851	101	State Exchange Funds						
			N			300		222	Gas Tax (ABX8 9 Mar 2010) Projects Unidentified						
			N	RCTD		301		300	Measure A/Western						
						Total:	852	301	Measure A/Coachella Valley						

This page intentionally left blank.

PROJECT GROUPS		To	From	LENGTH	MID	ROAD #	ROAD BK PG	CONST ONLY (\$ X 1000)	TOTAL COST (\$ X 1000)
----------------	--	----	------	--------	-----	--------	------------	------------------------	------------------------

C2-0147 Cabazon Area Resurfacing Group		Contract Construction							
Calico Ave	Chaparral Rd		Cottonwood Rd	0.21	16	M6050	142	107	135
Chaparral Rd	Tamarack Rd		Haugen Lehmann Wy	0.37	16	M6048	142	187	234
Cottonwood Rd	Tamarack Rd		Verbenia Ave	0.45	16	M6047	142	226	284
Eucalyptus St	Esperanza Ave		Ida Ave	0.17	16	M6855	147	28	40
Fremontia Rd	Tamarack Rd		Cottonwood Rd	0.37	16	M6049	142	186	235
Hattie Ave	Elm St		E'ly end	0.14	16	M6857	147	22	33
Haugen-Lehmann Wy	Railroad Ave		Chaparral Rd	0.51	16	S6046	142	256	321
Haugen-Lehmann Wy	Chaparral Rd		W'ly Chaparral 0.31 mi	0.31	16	M6046	142	156	195
Helen Ave	Elm St		E'ly end	0.07	16	M6856	147	11	21
Peach St	Esperanza Ave		Ida Ave	0.17	16	M6861	147	26	37
Plum St	Esperanza Ave		Ida Ave	0.17	16	M6862	147	28	40
Sagebrush Ave	W'ly Cottonwood 0.02mi		Verbenia Ave	0.14	16	M6051	142	35	49
Tamarack Rd	W'ly Verbenia 0.57 mi		Haugen Lehmann Wy	0.57	16	S6052	142	232	287
				TOTALS	3.65			1,500	1,911

C6-0005 Chip Seal of 5th District Roads FY15/16		by Day Labor							
Juniper Flats Rd	Juniper Springs Rd		Sanwood Rd	1.06	14	S5201	100	31	31
Juniper Flats Rd	Sanwood Rd		Stagecoach Rd	1.10	14	S5201	100	31	31
Juniper Flats Rd	Stagecoach Rd		Contour Ave	0.64	14	S5201	100	19	19
Nuevo Rd	Dunlap Dr		2691' E Foothill Ave	1.01	14	S5285B	62	39	39
Nuevo Rd	2691' E Foothill Ave		Menifee Rd	1.00	14	S5285B	99A	39	39
Nuevo Rd	Menifee Rd		Lakeview Ave	0.59	14	S5285B	99A	23	23
Nuevo Rd	Lakeview Ave		Rosary Ave	0.17	14	S5285C	99A	6	6
Nuevo Rd	Rosary Ave		North Dr	0.56	14	S5285C	99A	21	21
Aintree Dr	Excelsior St		Woodridge Ave	0.08	16	M6893	141	3	3
Aintree Dr	Woodridge Ave		Rushmore Ave	0.12	16	M6893	141	4	4
Almond St	Esperanza Ave		Carmen Ave	0.50	16	M4008	140A	13	13
Almond St	Carmen Ave		Bonita Ave	0.25	16	M4008	140A	6	6
Beland Dr	Woodridge Ave		330' W Woodridge Ave	0.06	16	M6892	141	1	1
Beland Dr	330' W Woodridge Ave		1337' W Woodridge Ave	0.19	16	M6892	141	8	8
Bonita Ave	Apache Trl		Orange St	0.87	16	S4070	140A	23	23
Bonita Ave	Orange St		100' W Broadway St	0.50	16	S4070	140A	14	14
Brookside Ave	Beaumont Ave		Date St	0.36	16	S4078B	90	5	5
Brookside Ave	Date St		Noble St	0.15	16	S4078B	90	3	3
Brookside Ave	Noble St		Cherry Ave	0.25	16	S4078B	90	8	8
Brookside Ave	Cherry Ave		200' E'ly Bellflower Ave	0.79	16	S4078B	90	12	12
Centurian St	Penland Rd		Beland Dr	0.27	16	M6888	141	9	9
Danbury St	Penland Rd		2258' N Penland Rd	0.43	16	M6889	141	15	15

PROJECT GROUPS	To	From	LENGTH	MID	ROAD #	ROAD BK PG	CONST ONLY (\$ X 1000)	TOTAL COST (\$ X 1000)
----------------	----	------	--------	-----	--------	------------	------------------------	------------------------

C6-0005 Chip Seal of 5th District Roads FY15/16 (cont.)

PROJECT GROUPS	To	From	LENGTH	MID	ROAD #	ROAD BK PG	CONST ONLY (\$ X 1000)	TOTAL COST (\$ X 1000)
								by Day Labor
Dolores Ave	Broadway St	Almond St	0.50	16	M4164	140A	13	13
Esperanza Ave	Orange St	Broadway St	0.50	16	S4193	147A	10	10
Esperanza Ave	Broadway St	800' E Almond St	0.65	16	S4193	147A	18	18
Excelesior St	Penland Rd	2071' N Penland Rd	0.39	16	M6890	141	17	17
Galbreth Dr	Kindale Dr	Kalsman Dr	0.17	16	M6387	141	6	6
Garber Dr	Kindale Dr	486' N Kindale Dr	0.09	16	M6390	141	3	3
Hadley Way	Kindale Dr	Kalsman Dr	0.19	16	M6386	141	8	8
Halbrent Ave	Kindale Dr	Kalsman Dr	0.19	16	M6385	141	8	8
Kalsman Dr	Rushmore Ave	Kindale Dr	0.39	16	M6391	141	17	17
Kelton Ct	Kalsman Dr	318' E Kalsman Dr	0.06	16	M6389	141	1	1
Kindale Dr	Rushmore Ave	2835' E Rushmore Ave	0.54	16	M6392	141	22	22
Lincoln St	Bellflower Ave	Winesap Ave	0.25	16	M4303	90	8	8
Lincoln St	Winesap Ave	Jonathan Ave	0.25	16	M4303	90	10	10
Lincoln St	Jonathan Ave	1310' W Noble St	0.74	16	M4303	90	21	21
Magnolia St	Dolores Ave	Bonita Ave	0.49	16	S4319	140A	12	12
Orange St	Esperanza Ave	132' S Fuller Ave	0.38	16	M4366	140A	10	10
Orange St	132' S Fuller Ave	Carmen Ave	0.13	16	M4366	140A	3	3
Orange St	Carmen Ave	Bonita Ave	0.25	16	M4366	140A	6	6
Pamela Way	Broadway St	394' E Broadway St	0.07	16	M6860	140A	1	1
Penland Rd	717' W Excelesior St	100' E Excelesior St	0.15	16	M6894	141	6	6
Penland Rd	100' E Excelesior St	Rushmore Ave	0.19	16	M6894	141	5	5
Rushmore Ave	I-10	425' S Penland Rd	0.70	16	S6384	141	17	17
Rushmore Ave	Rushmore Ave	2314' N Penland Rd	0.52	16	S6384	141	10	10
Tamarack Rd	Rushmore Ave	2638' E Rushmore Ave	0.50	16	M6052	142	27	27
Tamarack Rd	2638' E Rushmore Ave	1441' W Fremontia Rd	0.68	16	M6052	142	18	18
Tamarack Rd	1441' W Fremontia Rd	285' W Fremontia Rd	0.22	16	M6052	144	6	6
Tamarack Rd	285' W Fremontia Rd	Fremontia Rd	0.05	16	M6052	144	3	3
Woodridge Ave	Penland Rd	2196' N Penland Rd	0.42	16	M6891	141	10	10
Zane Way	Kindale Dr	Kalsman Dr	0.15	16	M6388	141	6	6
TOTALS			20.76				635	635

C7-0005 Chip Seal of 5th District Roads FY16/17

PROJECT GROUPS	To	From	LENGTH	MID	ROAD #	ROAD BK PG	CONST ONLY (\$ X 1000)	TOTAL COST (\$ X 1000)
								by Day Labor
Adele Ave	Elm St	Sunrise Ave	0.21	16	M6849	148A	5	5
Adele Ave	2285' E Elm St	Elm St	0.43	16	M6849	148A	7	7
Bonita Dr	Rancho Dr / N	Rancho Dr / S	0.43	16	M4725	90B	10	10
Cherry Ave	Cherry Valley Blvd	Brookside Ave	0.51	16	S4124A	90	18	18
Cherry Ave	International Park Rd	Cherry Valley Blvd	0.62	16	S4124B	90B	19	19
Date Ave	3431' E Sunrise Ave	Sunrise Ave	0.65	16	M6851	148A	14	14

PROJECT GROUPS	To	From	LENGTH	MD	ROAD #	ROAD BK PG	CONST ONLY (\$ X 1000)	TOTAL COST (\$ X 1000)
----------------	----	------	--------	----	--------	------------	------------------------	------------------------

C7-0005 Chip Seal of 5th District Roads FY16/17 (cont.)

									by Day Labor	
Elm St	Bonita Ave	1677' S Bonita Ave	0.32	16	M6841	140B	12	12		
Elm St	189' S Adele Ave / N	145' S Hattie Ave	0.44	16	M6841	148A	10	10		
Eucalyptus St	Esperanza Ave	Ida Ave	0.16	16	M6855	147A	4	4		
Hattie Ave	490' E Elm St	Elm St	0.09	16	M6857	148A	2	2		
Hellen Ave	440' E Elm St	Elm St	0.08	16	M6856	148A	2	2		
Ida Ave	Elm St	Peach St	0.49	16	M6854	147A	9	9		
International Park Rd	Avenida Altura Bella	Cherry Ave	0.30	16	S4274	90B	8	8		
Lemon St	Adele Ave	Esperanza Ave	0.17	16	M6863	148A	4	4		
Lois Ave	3436' E Sunrise Ave	Sunrise Ave	0.65	16	M6852	148A	14	14		
Maxine Ave	Lime St	Sunrise Ave	0.66	16	M6850	148A	14	14		
Orchard St	Nancy Ave	Taylor Dr	0.50	16	S4368A	90B	14	14		
Orchard St	Beaumont Ave	Nancy Ave	0.72	16	S4368B	90B	23	23		
Orchard St	Avenida Miravilla	Beaumont Ave	0.22	16	S4368C	90B	6	6		
Peach St	Esperanza Ave	Ida Ave	0.17	16	M6861	147A	3	3		
Plum St	Esperanza Ave	Ida Ave	0.17	16	M6862	147A	3	3		
Rancho Dr	Bonita Dr	Oak Glen Rd	0.76	16	M4622	90B	17	17		
Riza Ave	Eucalyptus St	Elm St	0.38	16	M6864	147A	9	9		
Sunrise Ave	Adele Ave	Esperanza Ave	0.17	16	M6853	147A	4	4		
Tokay St	1037' E Oak Glen Rd	Oak Glen Rd	0.20	16	M4537	90B	5	5		
Winesap Ave	Cherry Valley Blvd	Brookside Ave	0.50	16	S4572	90	11	11		
Winesap Ave	695' N Dutton St	Dutton St	0.13	16	M4572	90B	2	2		
Winesap Ave	High St	Cherry Valley Blvd	0.13	16	M4572	91A	3	3		
Winesap Ave	Dutton St	High St	0.24	16	M4572	91A	5	5		
			TOTALS				257	257		

C4-0010 Slurry Seal of 5th District Roads FY15/16

									Contract Construction	
El Nido Ave	Orange Ave	Walnut Ave	0.79	14	M5112	59	13	28		
El Nido Ave	Walnut Ave	Rider St	0.24	14	M5112	59	4	7		
Evans Rd	Orange Ave	Placentia Ave	0.52	14	S5121	59	9	18		
Little Ranch Ct	Penasco Cir	165' N Penasco Cir	0.03	14	M9899	99C	1	1		
Mirileste Dr	1537' SW Menifee Rd	2690' SW Menifee Rd	0.22	14	M7121	99C	6	12		
Palomar Rd	Via Santana	San Jacinto Ave	0.02	14	M5450C	99C	1	1		
Penasco Cir	1450' S Porter St	Mirileste Dr / S	0.18	14	M7120	99C	5	9		
Porter St	3233' SW Central Ave	1955' SW Central Ave	0.24	14	M5488	99C	5	10		
Rider St	Evans Rd	El Nido Ave	0.27	14	S5338D	59	5	10		
Sherman Ave	Walnut Ave	412' S Walnut Ave	0.08	14	M9778	59	2	3		
Via Santana	Porter St	1786' S Mirileste Dr / N	0.35	14	M7122	99C	10	19		

PROJECT GROUPS		To	From	LENGTH	MID	ROAD #	ROAD BK PG	CONST ONLY (\$ X 1000)	TOTAL COST (\$ X 1000)
----------------	--	----	------	--------	-----	--------	------------	------------------------	------------------------

C4-0010 Slurry Seal of 5th District Roads FY15/16 (cont.)

										Contract Construction	
Walnut Ave		Sherman Ave	813' E Sherman Ave	0.15	14	M9777	59	5	9		
Walnut Ave		819' E Sherman Ave	1465' E Sherman Ave	0.12	14	M9777	59	4	7		
Walnut Ave		Evans Rd	E1 Nido Ave	0.24	14	M9777A	59	3	6		
Annandale Ave		Augusta Ave	1196' N Augusta Ave	0.23	18	M6937	167A	5	10		
Apawamis Rd		Spyglass Ave	Congressional Rd	0.19	18	M6921	167A	5	9		
Augusta Ave		Clubhouse Blvd	Little Morongo Rd	0.51	18	S6899	167A	13	28		
Barnes Ct		Oakmount Blvd	216' E Oakmount Blvd	0.04	18	M6900	167A	1	1		
Boros Ct		Oakmount Blvd	237' E Oakmount Blvd	0.04	18	M6911	167A	1	1		
Brae Burn Ave		Capiland Rd	Brookline Ave	0.30	18	M6913	167A	9	18		
Brookline Ave		Brae Burn Ave	Warwick Dr	0.39	18	M6920	167A	9	18		
Burke Ct		Oakmount Blvd	220' E Oakmount Blvd	0.04	18	M6910	167A	1	1		
Capiland Rd		Brae Burn Ave	Warwick Dr	0.35	18	M6923	167A	8	16		
Cascades Dr		Hoylake Rd	Little Morongo Rd	0.02	18	M6936	167A	1	1		
Clubhouse Blvd		Mission Lakes Blvd	Spyglass Ave	0.08	18	M6934	167A	5	9		
Clubhouse Blvd		Spyglass Ave	Augusta Ave	0.77	18	M6934	167A	21	47		
Cochran Ct		Annandale Ave	135' N Annandale Ave	0.03	18	M6939	167A	1	1		
Congressional Rd		Spyglass Ave	Apawamis Rd	0.19	18	M6922	167A	5	9		
Cotton Ct		Inglewood Ave	126' E Inglewood Ave	0.02	18	M6906	167A	1	1		
De Vincenzo Ct		Doral Dr	134' N Doral Dr	0.03	18	M6932	167A	1	1		
Desert Air Ct		Annandale Ave	419' NW Annandale Ave	0.08	18	M6940	167A	2	3		
Diegel Ct		Warwick Blvd	137' N Warwick Blvd	0.03	18	M6924	167A	1	1		
Doral Dr		Clubhouse Blvd / S	Clubhouse Blvd / N	0.32	18	M6931	167A	7	15		
Egan Ct		Oakmount Blvd	237' E Oakmount Blvd	0.04	18	M6901	167A	1	1		
Ekwanok Dr		Brookline Ave	Siwanoy Dr	0.13	18	M6919	167A	3	6		
Hoylake Rd		Oakmount Blvd	Oakmount Blvd	0.29	18	M6908	167A	7	13		
Inglewood Ave		Hoylake Rd	Leith Ave	0.15	18	M6905	167A	4	7		
Jones Ct		Clubhouse Blvd	374' NW Clubhouse Blvd	0.07	18	M6933	167A	2	3		
Kirkwood Ct		Pinehurst Cir	160' NE Pinehurst Cir	0.03	18	M6927	167A	1	1		
La Costa Ct		Annandale Ave	157' SE Annandale Ave	0.03	18	M6938	167A	1	1		
Leith Ave		Oakmount Blvd	Little Morongo Rd	0.09	18	M6904	167A	2	3		
Lena Ct		Clubhouse Blvd	191' W Clubhouse Blvd	0.04	18	M6930	167A	1	1		
Leonard Ct		Oakmount Blvd	258' E Oakmount Blvd	0.05	18	M6902	167A	2	3		
Lido Ct		Brookline Ave	477' N Brookline Ave	0.09	18	M6917	167A	2	3		
Little Ct		Inglewood Ave	152' E Inglewood Ave	0.03	18	M6907	167A	1	1		
Middlecoff Ct		Spyglass Ave	178' N Spyglass Ave	0.03	18	M6915	167A	1	1		
Oakmount Blvd		Hoylake Rd	Augusta Ave	0.78	18	M6912	167A	17	38		
Picard Ct		Pinehurst Cir	275' W Pinehurst Cir	0.05	18	M6926	167A	2	3		
Pinehurst Cir		Warwick Dr / E	Warwick Dr / W	0.49	18	M6925	167A	12	22		
Ray Ct		Oakmount Blvd	297' E Oakmount Blvd	0.06	18	M6903	167A	2	3		

PROJECT GROUPS	To	From	LENGTH	MID	ROAD #	ROAD BK PG	CONST ONLY (\$ X 1000)	TOTAL COST (\$ X 1000)
----------------	----	------	--------	-----	--------	------------	------------------------	------------------------

C4-0010 Slurry Seal of 5th District Roads FY15/16 (cont.)

PROJECT GROUPS	To	From	LENGTH	MID	ROAD #	ROAD BK PG	CONST ONLY (\$ X 1000)	TOTAL COST (\$ X 1000)
Sanderling Ct	Warwick Dr	480' N Warwick Dr	0.09	18	M6935	167A	2	3
Siwanoy Dr	Brookline Ave	797' NE Brookline Ave	0.15	18	M6918	167A	5	9
Smith Ct	Oakmont Blvd	197' E Oakmont Blvd	0.04	18	M6909	167A	1	1
Spyglass Ave	2943' W Warwick Dr	Warwick Dr	0.56	18	M6914	167A	15	32
Troon Ct	Spyglass Ave	478' N Spyglass Ave	0.09	18	M6941	167A	2	3
Turnesa Ct	Pinehurst Cir	140' NW Pinehurst Cir	0.03	18	M6928	167A	1	1
Vardon Ct	Pinehurst Cir	486' NE Pinehurst Cir	0.09	18	M6929	167A	2	3
Warwick Dr	Clubhouse Dr	Mission Lakes Blvd	0.79	18	M6916	167A	20	42
TOTALS			11.40				279	534

Contract Construction

C5-0010 Slurry Seal of 5th District Roads FY16/17

PROJECT GROUPS	To	From	LENGTH	MID	ROAD #	ROAD BK PG	CONST ONLY (\$ X 1000)	TOTAL COST (\$ X 1000)
Dunlap Dr	705' S Nuevo Rd	Nuevo Rd	0.13	14	S5103A	62	5	6
Dunlap Dr	2885' S Nuevo Rd	705' S Nuevo Rd	0.41	14	S5103A	62	10	10
Basil Ln	Butterfly Dr	County Line Rd	0.24	16	M9323	90A	7	9
Brookside Ave	1367' E I-10 Overpass	I-10 Overpass	0.26	16	S4078A	90	10	12
Brookside Ave	148' W Maureen Dr	Cherry Ave	0.59	16	S4078B	90	24	30
Brookside Ave	Bellflower Ave	148' W Maureen Dr	0.15	16	S4078B	91	12	15
Brookside Ave	Highland Springs Ave	Bellflower Ave	0.26	16	S4078B	91	26	33
Butterfly Dr	1644' E Meadow View Ln	Meadow View Ln	0.31	16	M4044	90A	22	32
Comanche Ct	412' NE Meadow View Ln	Meadow View Ln	0.08	16	M9327	90A	2	2
County Line Rd	Marble Dr	Basil Ln	0.24	16	M9328	90A	5	5
Covered Wagon Ct	411' S Finch Dr	Finch Dr	0.08	16	M9321	90A	2	2
Finch Dr	Ironwood Dr	Basil Ln	0.29	16	M9319	90A	11	12
Hummingbird Ct	542' SW Meadow View Ln	Meadow View Ln	0.10	16	M4041	90A	8	11
Ironwood Dr	Finch Dr	800' N Finch Dr	0.15	16	M9316	90A	5	5
Marble Dr	Norman Rd	County Line Rd	0.10	16	M9320	90A	4	4
Maureen Dr	1780' SE Pine View Dr	Brookside Ave	0.13	16	M6262	91	5	5
Meadow View Ln	Comanche Ct	Pine View Dr	0.34	16	M4042	90A	31	44
Meadow View Ln	Meadow View Ln	1780' SE Pine View Dr	0.27	16	M4042	90A	9	11
Misty Meadow Dr	Butterfly Dr	Shadow Valley Ln	0.12	16	M4040	90A	14	17
Mustard Seed Dr	415' E Maureen Dr	Meadow View Ln	0.21	16	M9326	90A	7	9
Norman Rd	1401' NE Shadow Valley Ln	Maureen Dr	0.08	16	M6264	91	2	2
Pine View Dr	474' N Meadow View Ln	Shadow Valley Ln	0.27	16	M4037	90A	25	35
Pono Ct	604' N Norman Rd	Meadow View Ln	0.09	16	M9325	90A	4	4
Sandra Dr	Misty Meadow Dr	Norman Rd	0.11	16	M6263	91	4	4
Shadow Valley Ln	239' NW View Dr	Pine View Dr	0.21	16	M4038	90A	23	29
Shady Ct	302' S Finch Dr	View Dr	0.05	16	M4034	90A	4	6
Staghorn Ct		Finch Dr	0.06	16	M9322	90A	2	2

Contract Construction

PROJECT GROUPS	To	From	LENGTH	MD	ROAD #	ROAD BK PG	CONST ONLY (\$ X 1000)	TOTAL COST (\$ X 1000)
----------------	----	------	--------	----	--------	------------	------------------------	------------------------

C5-0010 Slurry Seal of 5th District Roads FY16/17 (cont.)

PROJECT GROUPS	To	From	LENGTH	MD	ROAD #	ROAD BK PG	CONST ONLY (\$ X 1000)	TOTAL COST (\$ X 1000)
Toucan Ct	265' W Meadow View Ln	Meadow View Ln	0.05	16	M9324	90A	2	2
View Dr	425' SW Woodcrest Dr	486' NE Woodcrest Dr	0.17	16	M4035	90A	18	26
Wildflower Ln	Meadow View Ln	Shadow Valley Ln	0.15	16	M4039	90A	16	20
Woodcrest Dr	View Dr	Pine View Dr	0.08	16	M4036	90A	9	11
TOTALS			5.78				328	415

Contract Construction

C6-0010 Slurry Seal of 5th District Roads FY17/18

PROJECT GROUPS	To	From	LENGTH	MD	ROAD #	ROAD BK PG	CONST ONLY (\$ X 1000)	TOTAL COST (\$ X 1000)
Reche Canyon Rd	1957' NW Center St	4000' SE Center St	1.13	14	S3067A	45	38	47
Reche Canyon Rd	4000' SE Center St	1853' NW Keissel Rd	1.07	14	S3067A	45	36	43
Reche Canyon Rd	1853' NW Keissel Rd	1162' N Mercadante Ln	0.73	14	S3067A	45	30	36
Reche Canyon Rd	1162' N Mercadante Ln	Reche Vista Dr	0.41	14	S3067A	46	19	21
Reche Vista Dr	Reche Canyon Rd	Country Rd	1.19	14	S3051	46	33	40
Live Oak Canyon Rd	San Timoteo Canyon Rd	5280' E San Timoteo Canyon Rd	1.00	16	S4308	87	25	29
Live Oak Canyon Rd	5280' E San Timoteo Canyon Rd	8419' E San Timoteo Canyon Rd	0.59	16	S4308	87	15	17
Live Oak Canyon Rd	8419' E San Timoteo Canyon Rd	10897' E San Timoteo Canyon Rd	0.47	16	S4308	87	12	14
Redlands Blvd	5280' S San Timoteo Canyon Rd	10560' S San Timoteo Canyon Rd	1.00	16	S5332	87	31	37
Redlands Blvd	San Timoteo Canyon Rd	5280' S San Timoteo Canyon Rd	1.00	16	S5332	87	27	32
Redlands Blvd	10560' S San Timoteo Canyon Rd	11997' S San Timoteo Canyon Rd	0.28	16	S5332	87	8	9
TOTALS			8.87				274	325

Contract Construction



Transportation Improvement Program 2015-2017 Edition

Revenue Source Budget Summaries for Supervisorial District 5

CODE	SOURCE	ANNUAL BUDGET AMOUNTS (x \$1000)				
		PFY	15/16	16/17	FFY	TOTAL
101	State Exchange Funds				1	1
103	CMAQ	7,342	936	5,090		13,368
108	STP - Discretionary	2,627	10,040	3,440	8,000	24,107
120	Highway Bridge Replacement & Rehabilitation HBRR	14	174	294	1,132	1,614
121	HBRR - Identified/Unfunded				9,268	9,268
134	HSIP - Highway Safety Improvement Program			37	197	234
190	Federal Highway Administration (FHWA)	4,045	4,895		1,775	10,715
215	Proposition 1B (State bond funds- Local Roads)	347				347
217	Prop. 1B - Trade Corridor Improv. Funds	5,241	3,037			8,278
221	Gas Tax (ABX8-9 Mar 2010 New HUTA)	3,189	2,050	2,326	7,833	15,398
222	Gas Tax (ABX8 9 Mar 2010) Projects Unidentified				1,031	1,031
260	SB 621 Indian Gaming Special Distribution Funds	2,749	226			2,975
300	Measure A/Western	230	1,296	857	3,055	5,438
301	Measure A/Coachella Valley					
308	RCTC Measure A - Discretionary	40		300	800	1,140
340	Transportation Uniform Mitigation Fee (CVAG)		25	1,266	1,689	2,980
346	TUMF - Central zone (WRCOG)	5,298	2,980			8,278
347	TUMF - Pass zone (WRCOG)	981			1,567	2,548
369	West County DIF Signal Mitigation Fund	24	24	96	550	694
370	East County DIF Signal Mitigation Fund				235	235
427	Menifee R & B Benefit District	3,855	1,933	90		5,878
433	Scott R & B Benefit District	897	205	704	285	2,091
469	CFD 05-8 Scott Road	5,753	97			5,850
487	Cabazon Community Infrastructure & Safety Fund		136	64	1,080	1,280
600	Developer Contributions	2,414	39			2,453
622	DIF AP2 Maj. Imp. Fnd- Coachella West Area			129	169	298
701	City of Banning	3,960				3,960
713	City of Lake Elsinore			26	73	99
724	City of Perris			43	72	115
728	City of Menifee	1,059	13,397	9,467	13,051	36,974
815	County Parks District	282	124	941		1,347
839	Eastern Municipal Water District (EMWD)		693	63		756
905	Southern California Gas Company		77	4		81
990	Miscellaneous	24	12	22		58
Grand Totals:		50,371	42,396	25,259	51,863	169,889

Appendix A-Fund Source List

Fund Sources

CODE	SOURCE	CODE	SOURCE
100	ISTEA	211	Proposition 116
101	State Exchange Funds	212	AB 2928 (sales tax on gasoline)
102	State Matching Funds	213	Traffic Congestion Relief Funds
103	CMAQ	214	Proposition 42 (sales tax on gasoline)
104	STP - Safety	215	Proposition 1B (State bond funds- Local Roads)
105	Transportation Enhancement Activities	216	Prop. 1B - Seismic Bridge funds
106	STP - Formula (Rural)	217	Prop. 1B - Trade Corridor Improv. Funds
107	STP - Formula (Urban/Urban Place)	218	Prop. 1B - State-Local Partnership Program
108	STP - Discretionary	221	Gas Tax (ABX8-9 Mar 2010 New HUTA)
109	STP - Projects Unidentified	222	Gas Tax (ABX8 9 Mar 2010) Projects Unidentified
110	Federal Dept. of Transportation	231	Local Transportation Funds - SB 325
111	STP - Future Federal	232	LTF - Chip Seal
112	CMAQ - Identified/Unfunded	233	LTF - Slurry Seal
113	PM10/CMAQ	234	LTF Rail Funds
114	PM10/CMAQ - Identified/Unfunded	237	LTF - Projects Unidentified
115	STIP Funds - Federal	238	LTF - Chip Seal Projects Unidentified
116	Federal Economic Stimulus Funds - ARRA	239	LTF - Slurry Seal Projects Unidentified
120	Highway Bridge Replacement & Rehabilitation HBRR	240	SB 821 (Local Transportation Funds)
121	HBRR - Identified/Unfunded	241	SB 821 Identified/Unfunded
122	Timber Bridge Program	250	Seismic Safety Retrofit (State Share)
123	Timber Bridge Program - Identified/Unfunded	251	Seismic Safety R'fit-Identif'd/Unfunded(State \$)
124	Low Water Bridge Crossing	253	Grade Separation Program/ Section 190
125	Low Water Bridge Crossing - Identified/Unfunded	255	Regional Improvement Program (RIP)
128	Seismic Safety Retrofit (Federal Share)	256	Active Transportation Plan (ATP) - State
129	Seismic Safety R'fit-Identif'd/Unfunded (Fed. \$)	257	STIP Funds - State Only
130	Hazard Elimination Safety Program (HES)	258	State Safe Route to Schools (SR2S)
131	HES - Identified/Unfunded	260	SB 621 Indian Gaming Special Distribution Funds
132	SRTS - Safe Routes to Schools	289	Proposed Port Container Fee
133	HR3 - High Risk Rural Roads	290	Environmental Enhancement (State EEM)
134	HSIP - Highway Safety Improvement Program	296	State Office of Emergency Services (OES)
140	Federal Aid Interstate (FAI)	298	California Office of Traffic Safety
150	Improved Crossing Protection/PUC Section 130	299	Caltrans
156	Active Transportation Plan (ATP) - Federal	300	Measure A/Western
160	Traffic System Management (TSM)	301	Measure A/Coachella Valley
161	TSM - Identified/Unfunded	302	Measure A/Palo Verde
165	FETSIM	303	Measure A/Western - Slurry Seal
170	National Small Business and Adm Tree Planting	304	Measure A/Coachella - Slurry Seal
190	Federal Highway Administration (FHWA)	307	Measure A/Western - Projects Unidentified
191	Federal Emergency Management Agency (FEMA)	308	RCTC Measure A - Discretionary
199	United States Postal Service	309	RCTC Measure A - Discretionary Identified/Unf
200	Highway Users Gas Tax	310	District IV Funds
201	Gas Tax-Prop 111	311	District IV Funds - Chip Seal
202	Gas Tax-Prop 111- Chip Seal	312	District IV Funds - Slurry Seal
203	Gas Tax-Prop 111- Slurry Seal	313	Dist IV Funds - Projects Unidentified
204	Gas Tax-Prop 111- Crack Seal	320	Uniform Developer Fees
207	Gas Tax-Prop 111- Projects Unidentified	321	1st Dist Developer Agreement Pblc Fac Trust Fnd
208	Gas Tax-Prop 111-Chip Seal Projects Unidentified	322	2nd Dist Developer Agreement Pblc Fac Trust Fnd
209	Gas Tax-Prop 111-Slurry Seal Project Unidentif'd	323	3rd Dist Developer Agreement Pblc Fac Trust Fnd
210	Senate Bill 300	324	4th Dist Developer Agreement Pblc Fac Trust Fnd

Fund Sources

CODE	SOURCE	CODE	SOURCE
325	5th Dist Developer Agreement Pblc Fac Trust Fnd	399	Riverside County Transportation Commission
328	Combined Improvement Fund	400	Assessment District
330	Community Development Block Grant (CDBG)	401	Assessment District 159
331	CDBG - Identified/Unfunded	402	Assessment District 161
332	Redevelopment Agency	403	Assessment District 167
335	Economic Development Agency (EDA)	404	Varner Road Business Center Proposed AD
336	EDA - Identified/Unfunded	406	Monterey Ave/I-10 Proposed RBBB
340	Transportation Uniform Mitigation Fee (CVAG)	407	Washington St/I-10 Proposed CFD and R&BBB
341	CVAG Small Project Fund	425	Road and Bridge Benefit District
343	TUMF - Identified/Unfunded	426	California Oaks R & B Benefit District
344	TUMF - Northwest zone (WRCOG)	427	Menifee R & B Benefit District
345	TUMF - Southwest zone (WRCOG)	428	Mira Loma R & B Benefit District
346	TUMF - Central zone (WRCOG)	429	Highland Springs R & B Benefit District
347	TUMF - Pass zone (WRCOG)	430	Southwest Area R & B Benefit District
348	TUMF - Hemet/S. Jacinto zone (WRCOG)	431	Placentia St Proposed R & B Benefit District
349	TUMF Regional System (RCTC)	432	Cook St/I-10 Proposed RBBB
350	Signal Mitigation District	433	Scott R & B Benefit District
351	Signal Mitigation District 1	434	R & B Benefit District - Identified/Unfunded
352	Signal Mitigation District 2	450	Community Facilities District
353	Signal Mitigation District 3	451	CFD 89-5 Rancon Business Center
354	Signal Mitigation District 4	452	CFD 88-8 North "A" Street
355	Signal Mitigation District 5	453	CFD 85-1 Golden Triangle
356	Signal Mitigation District 6	454	CFD 85-2 California Oaks
357	Signal Mitigation District 7	455	CFD 87-5 Wildrose
358	Signal Mitigation District 8	456	CFD 88-10 Walker Basin
359	Signal Mitigation District 9	457	CFD 1 Jurupa Area
360	Signal Mitigation District 10	458	CFD 88-4 Winchester Ranch
361	Signal Mitigation District 11	459	CFD 88-12 Ynez Corridor (City of Temecula)
362	Signal Mitigation District 12	460	CFD 87-1 "A" Street (Perris)
363	Signal Mitigation District 13	461	CFD 88-1 Plaza at Monterey
364	Signal Supervisor District 1	462	CFD 88-1 Murrieta County Water District
365	Signal Supervisor District 2	463	CFD 88-3 Rancho California Water District
366	Signal Supervisor District 3	464	CFD 89-1 Temescal Canyon
367	Signal Supervisor District 4	465	CFD 86-1 Menifee Village
368	Signal Supervisor District 5	466	CFD 2001-1 Sycamore Creek
369	West County DIF Signal Mitigation Fund	467	CFD 03-1 Newport Road
370	East County DIF Signal Mitigation Fund	468	CFD 2002-03 Willows
371	1st Dist Developer Mitigation Pblc Fac Trust Fnd	469	CFD 05-8 Scott Road
372	2nd Dist Developer Mitigation Pblc Fac Trust Fnd	470	CFD 07-2 Clinton Keith Rd
373	3rd Dist Developer Mitigation Pblc Fac Trust Fnd	471	CFD 05-1 for Salt Creek Bridges
374	4th Dist Developer Mitigation Pblc Fac Trust Fnd	472	CFD 07-1 Newport/I-215 Interchange
375	5th Dist Developer Mitigation Pblc Fac Trust Fnd	487	Cabazon Community Infrastructure & Safety Fund
391	Community Improvement Designation Funds	488	Wine Country Infrastructure Fund
392	Building and Safety	489	Mead Valley Infrastructure & Services Fund
393	Planning	500	County Service Area
395	Sunline Transit	501	CSA 26 Palm Desert Country Club
396	Elsinore Valley Municipal Water District	502	CSA 33 Sun City
397	Metropolitan Water District (MWD)	503	CSA 36 Idyllwild
398	Flood Control	504	CSA 38 Pine Cove Area

Fund Sources

CODE	SOURCE	CODE	SOURCE
505	CSA 41 Meadowbrook	639	DIF AP19 Maj. Imp. Fnd- Southwest Area
506	CSA 51 Desert Center (Lake Tamarisk)	640	DIF AP20 Maj. Imp. Fnd- San Gorgonio Pass Area
507	CSA 60 Pinyon Area	700	Cities
508	CSA 62 Ripley	701	City of Banning
509	CSA 63	702	City of Beaumont
510	CSA 69 Hemet	703	City of Blythe
511	CSA 70 Perris Area (Wagon Wheel)	704	City of Calimesa
512	CSA 74 Calimesa Area	705	City of Canyon Lake
513	CSA 85 Cabazon Area	706	City of Cathedral City
514	CSA 86 Quail Valley Area	707	City of Coachella
515	CSA 93	708	City of Corona
516	CSA 104 Sky Valley	709	City of Desert Hot Springs
517	CSA 105 Indio Hills	710	City of Hemet
518	CSA 108 Sage (Minto Way)	711	City of Indio
519	CSA 115 Desert Hot Springs Area (B-Bar H Ranch)	712	City of Indian Wells
520	CSA 117	713	City of Lake Elsinore
521	CSA 122 Mesa Verde	714	City of La Quinta
522	CSA 124 Warm Springs Valley (Elsinore Area)	715	City of Murrieta
523	CSA 128 Lake Mathews Estates	716	City of Norco
524	CSA 130 Romoland	717	City of Palm Desert
525	CSA 143 Rancho California Area	718	City of Palm Springs
526	CSA 145 Sun City	719	City of Riverside
527	CSA 146 Lakeview/Nuevo	720	City of Rancho Mirage
551	CSA 149	721	City of San Jacinto
600	Developer Contributions	722	City of Temecula
601	Developer Improvement Funds	723	City of Moreno Valley
602	Developer In-Lieu Funds	724	City of Perris
603	Developer Performance-Bond Funds	725	City of Ontario
610	Homeowner's Contributions	726	City of Fontana
619	West County DIF Public Facilities	727	City of Wildomar
620	East County DIF Public Facilities	728	City of Menifee
621	DIF AP1 Maj. Imp. Fnd- Jurupa Area	729	City of Chino
622	DIF AP2 Maj. Imp. Fnd- Coachella West Area	730	City of Eastvale
623	DIF AP3 Maj. Imp. Fnd- Highgrove/N.side/Univ.Cty	731	City of Jurupa Valley
624	DIF AP4 Maj. Imp. Fnd- Reche Cyn/Badlands Area	750	County of San Bernardino
625	DIF AP5 Maj. Imp. Fnd- Eastvale Area	800	Reprogrammed/Previously Funded
626	DIF AP6 Maj. Imp. Fnd- Temescal Cyn Area	801	Reprogrammed CRP
627	DIF AP7 Maj. Imp. Fnd- Lk Mathews/Woodcrest Area	802	Reprogrammed State Exchange Funds
628	DIF AP8 Maj. Imp. Fnd- MAFB	803	Building Services, A & E
629	DIF AP9 Maj. Imp. Fnd- Desert Center Area	805	Reprogrammed Proposition 111
630	DIF AP10 Maj. Imp. Fnd- Upper San Jacinto Valley	806	Reprogrammed SB 300
631	DIF AP11 Maj. Imp. Fnd- REMAP Area	807	Reprogrammed LTF
632	DIF AP12 Maj. Imp. Fnd- Lakeview/Nuevo Area	808	Reprogrammed SB 821
633	DIF AP13 Maj. Imp. Fnd- Mead Val./Good Hope Area	809	Reprogrammed Measure A
634	DIF AP14 Maj. Imp. Fnd- Palo Verde Valley Area	810	Reprogrammed District 4 Funds
635	DIF AP15 Maj. Imp. Fnd- Greater Elsinore Area	811	Reprogrammed Select System
636	DIF AP16 Maj. Imp. Fnd- Highway 74/79 Area	812	Reprogrammed HBRR
637	DIF AP17 Maj. Imp. Fnd- Sun City/Menifee Val.	815	County Parks District
638	DIF AP18 Maj. Imp. Fnd- Coachella Eastern Area	832	Jurupa Community Services Dist.


Fund Sources

CODE	SOURCE
833	Coachella Valley Water Dist.
839	Eastern Municipal Water District (EMWD)
842	Rancho California Water District
843	San Geronio Pass Water District
844	Western Municipal Water District
850	Corona-Norco Unified School District
851	Hemet Unified School District
854	Val Verde Unified School District
855	Murrieta Valley Unified School District
866	Palm Desert Financing Authority
867	Desert Sands Unified School District
869	March Joint Powers Authority
870	Ash Fees
902	CTP - Comprehensive Transportation Plan
905	Southern California Gas Company
980	hold
990	Miscellaneous
999	Unfunded

Appendix B-Lead Agency List

Lead Agencies

CODE	AGENCY	CODE	AGENCY
CALTRANS	California Department of Transportation	SFRR	Santa Fe Railroad
CNTY SB	County of San Bernardino	SPTC	Southern Pacific Transportation Company
CO BAN	City of Banning	UPRR	Union Pacific Railroad
CO BEA	City of Beaumont	VVUSD	Val Verde Unified School District
CO BLY	City of Blythe	WRCOG	Western Riverside Council of Governments
CO CAL	City of Calimesa		
CO CC	City of Cathedral City		
CO CL	City of Canyon Lake		
CO COA	City of Coachella		
CO COL	City of Colton		
CO COR	City of Corona		
CO DHS	City of Desert Hot Springs		
CO FON	City of Fontana		
CO HEM	City of Hemet		
CO IND	City of Indio		
CO IW	City of Indian Wells		
CO LE	City of Lake Elsinore		
CO LQ	City of La Quinta		
CO MEN	City of Menifee		
CO MUR	City of Murrieta		
CO MV	City of Moreno Valley		
CO NOR	City of Norco		
CO PD	City of Palm Desert		
CO PER	City of Perris		
CO PS	City of Palm Springs		
CO RIV	City of Riverside		
CO RM	City of Rancho Mirage		
CO SJ	City of San Jacinto		
CO TEM	City of Temecula		
CO WIL	City of Wildomar		
CVAG	Coachella Valley Association of Governments		
DEVEL	Developer		
DSUSD	Desert Sands Unified School District		
EDA	Economic Development Agency		
EMWD	Eastern Municipal Water District		
EVMWD	Elsinore Valley Municipal Water District		
FDOT	Federal Department of Transportation		
HUSD	Hemet Unified School District		
JUSD	Jurupa Unified School District		
MCWD	Murrieta County Water District		
MORONGO IN	Morongo Band of Mission Indians		
MWD	Metropolitan Water District		
OTH	Other entity		
RCFCD	Riverside County Flood Control District		
RCTC	Riverside County Transportation Commission		
RCTD	Riverside County Transportation Department		
RCWD	Rancho California Water District		
RDA	Redevelopment Agency		
SCAG	Southern California Association of Governments		



Index

ROAD NAME	SD - PAGE	ROAD NAME	SD - PAGE
03rd Place	4- 1	62nd Ave	4-16
04th Ave	4-14	64th Ave	4-16
04th St	4- 1	64th Ave	4-16
06th Ave	4- 1	64th Ave	4-16
06th Ave	4- 1	64th Ave	4-16
06th Ave	4-14	66th Ave	4- 1
06th Ave	4-17	66th Ave	4- 1
08th Ave	4-14	66th Ave	4-16
08th St	1- 9	66th Ave	4-16
10th St	1- 9	66th Ave	4-16
11th St	1- 9	66th Ave	4-16
18th Ave	4-17	66th Ave	4-16
18th Ave	4-17	66th Ave	4-16
18th Ave	4-17	68th Ave	4- 2
18th Ave	4-17	68th Ave	4-12
18th Ave	4-17	68th Ave	4-16
18th Ave	4-17	69th Ave	4-12
18th Ave	4-17	70th Ave	4- 2
18th Ave	4-17	70th Ave	4-16
20th Ave	4-14	70th Ave	4-16
20th Ave	4-14	72nd Ave	4-12
20th Ave	4-17	A St (Fairway Dr.)	1- 1
20th Ave	4-17	Abbott Ln	3-20
20th Ave	4-17	Acacia Ave	3- 7
25th Ave	4- 1	Acacia Ave	3- 7
25th Ave	4- 1	Acacia Ave	3-14
25th Ave	4-14	Acorn Dr	1-14
30th Ave	4-11	Adams St	4-20
30th Ave	4-11	Adams St	4-20
30th Ave	4-11	Adams St	4-20
34th Ave	4-14	Adams St	4-20
35th Ave	4-14	Adele Ave	5-10
35th Ave	4-14	Adele Ave	5-10
36th Ave	4-14	Administer Slurry Seal at Senior Center	2- 1
41st Ave	4-20	Admiralty Ct	3-14
51st Ave	4-11	Admiralty Way	4-12
53rd Ave	4-11	Agua Sal Cir	4-12
53rd Ave	4-11	Aintree Dr	5- 9
54th Ave	4-11	Aintree Dr	5- 9
57th Ave	4-12	Airport Blvd	4- 2
58th Ave	4- 1	Airport Blvd	4- 2
58th Ave	4-12	Airport Blvd	4-12
58th Ave	4-12	Airport Blvd	4-12
58th Ave	4-12	Airport Blvd	4-12
58th Ave	4-12	Airport Blvd (56th Ave)	4- 2
58th Ave	4-12	Airport Blvd Bridge	4- 2
58th Ave	4-12	Albatross Way	4-12
58th Ave	4-16	Alder St	1-11
60th Ave	4-12	Alessandro Blvd	1- 1
60th Ave	4-12	Aliciente Dr	1-14
60th Ave	4-12	Alita Dr	1-14
61st Ave	4-16	Almaden Cir	3-13
61st Ave	4-16	Almond St	5- 9
61st Ave	4-16	Almond St	5- 9
62nd Ave	4- 1	Almond Tree Path	1-11
62nd Ave	4-16	Alsace Ln	3-14
62nd Ave	4-16	Alto Dr	3-15
62nd Ave	4-16	Alto Dr	3-15
62nd Ave	4-16	Ambercorn Dr	3-13
62nd Ave	4-16	Ambercorn Dr	3-13
62nd Ave	4-16	Amici St	3-17

ROAD NAME	SD - PAGE	ROAD NAME	SD - PAGE
Amsterdam Rd	3-11	Barnes Ct	5-12
Anawood Pl	3-15	Barnett Dr	3-12
Anawood Pl	3-15	Barrel Cactus Dr	4-15
Anchor Cir	4-12	Barton St	1-10
Annandale Ave	5-12	Barton St	1-10
Antelope Rd	5- 1	Barton St	1-10
Antwerp St	3-11	Basil Ln	5-13
Anzio Cir	3-11	Bautista Rd	3- 1
Apawamis Rd	5-12	Baveria St	3-11
AQMD Mobile Home Park Driveway Paving	4- 2	Bay Dr	4-12
Arbol Rd	4-11	Bay Meadows Ct	1-14
Arbol Real	4-11	Beachcomber Way	4-12
Ardmore Dr	3-15	Bealieu Cir	3-17
Arietta St	3-17	Bedford Canyon Rd	2- 1
Arliss St	2- 5	Beland Dr	5- 9
Arras Dr	3-11	Beland Dr	5- 9
Arrowhead Blvd	4- 2	Belle Chaine Loop	3- 7
Arrowhead Blvd	4- 2	Beltramo Cir	1-16
Arrowhead Blvd	4-17	Ben Ct	1-14
Arrowhead Blvd	4-17	Benner St	1- 9
Aspenleaf Dr	1-14	Bennett Rd	4- 3
Aspenleaf Dr	1-17	Beringer Dr	3-17
Athens Cir	3-13	Bethlam Ave	3-12
Augusta Ave	5-12	Beverlee Cir	3-12
Auld Rd	3- 1	Birch Hill Rd	1-11
Auld Rd	3- 1	Birds Eye Dr	1-14
Auld Rd	3- 7	Bismark Ct	3-15
Auld Rd	3- 7	Blair St	2- 5
Auld Rd	3- 7	Blair St	2- 5
Auld Rd	3- 9	Blocker Dr	1-14
Auld Rd	3- 9	Bloomfield Ave	4-18
Auld Rd	3- 9	Blue Gum Dr	1- 9
Aurora Dr	3-20	Blue Water Way	3-17
Autumnwood Cir	1-13	Bluewood Cir	3-17
Avenida Bravura	3- 9	Bob White Ln	2- 5
Avenida Caylee	3-14	Boca Raton Pl	4-18
Avenida Contento	3-14	Bodega Ct	3-15
Avenida Luna	1- 9	Bodega Dr	3-17
Avenida Ortega	3- 9	Bonanza Dr	1-14
Avenida Palmera	3-14	Bonham St	1-10
Avenida Ramada	3-14	Bonham St	1-10
Avenida Ramada	3-14	Bonita Ave	5- 9
Avenida Rambla	4- 2	Bonita Ave	5- 9
Avenue C	1-17	Bonita Dr	5-10
Avenue C	1-17	Bonn Ct	3-11
Avocet Cir	3-15	Bonnie Ct	3-20
Aztec Ave	4-14	Booth St	1- 9
Bacio Divino Ct	3-17	Boros Ct	5-12
Bailly St	1-10	Bos Cir	3-12
Bailly St	1-10	Bouchaine St	3-17
Bainbridge Cir	3-13	Bounty Ave	4-12
Baird Ct	3-17	Bounty Ave	4-12
Balestrieri Rd	3-15	Box Canyon Rd	4-16
Ballard Ave	1- 9	Box Canyon Rd	4-16
Balverne Cir	3-17	Box Canyon Rd	4-16
Bancroft Way	3-20	Box Canyon Rd	4-16
Bancroft Way	3-20	Box Canyon Rd	4-16
Bandera Dr	1-14	Box Canyon Rd	4-16
Banff St	4-18	Box Canyon Rd	4-16
Barbara Lee Dr	3-10	Box Canyon Rd	4-16
Barito St	3-12	Box Canyon Rd	4-16

ROAD NAME	SD - PAGE	ROAD NAME	SD - PAGE
Box Canyon Rd	4-16	Byron St	2- 5
Box Canyon Rd	4-17	Byron St	2- 5
Box Canyon Rd	4-17	C & D Blvd	4- 3
Box Canyon Rd	4-17	C & D Blvd	4- 3
Box Canyon Rd	4-17	C & D Blvd	4-17
Box Canyon Rd	4-17	C & D Blvd	4-17
Box Canyon Rd	4-17	Cabana Cir	4-12
Box Canyon Rd	4-17	Cabazon Area Resurfacing Group	5- 1
Brae Burn Ave	5-12	Cabazon St	5- 1
Breezeway Pl	3-17	Cactus Apple Dr	4-15
Brentwood Pl	3-15	Cactus Valley Rd	3- 7
Bretton Woods Pl	1-11	Cactus Valley Rd	3- 7
Brian Way	2- 5	Cactus Valley Rd	3- 7
Briarwood Dr	1-11	Cactus Valley Rd	3- 7
Bridge Preventive Maintenance	4- 3	Cactus Valley Rd	3- 7
Bridlewood Rd	1-17	Cactus Valley Rd	3- 7
Briggs Rd	3- 1	Cajalco Expy	1- 1
Briggs Rd	3- 9	Cajalco Rd	1- 1
Briggs Rd	3- 9	Cajalco Rd	1- 1
Briggs Rd	5- 1	Cajalco Rd	1- 1
Briggs Rd & Baxter Rd	3- 1	Cajalco Rd	1- 1
Brightridge Ln	1-14	Cajalco Rd	1- 1
Bristlecone Rd	3-13	Cajalco Rd	1- 2
Broadway St	4-14	Calafia St	3-13
Broken Arrow Ln	4-15	Calais Pl	3-15
Broman St	3-13	Calhoun St	4- 3
Brookhaven Ct	3-17	Calhoun St	4- 3
Brookline Ave	5-12	Calhoun St	4-12
Brookside Ave	5- 9	Calico Ave	5- 9
Brookside Ave	5- 9	Calistoga Dr	3-13
Brookside Ave	5- 9	Calistoga Dr	3-13
Brookside Ave	5-13	Calistoga Dr	3-13
Brookside Ave	5-13	Callaway Cir	3-17
Brookside Ave	5-13	Calle Helene	4-11
Brookside Ave	5-13	Calle Helene	4-11
Brookside Ave	5-13	Calle Jessica	4-11
Brotherton St	2- 5	Calle Jessica	4-11
Brotherton St	2- 5	Callita Barbara	4-11
Browning St	2- 5	Callita Bell	4-11
Brussels St	3-11	Callita Bonnie	4-11
Bubbling Wells Rd	4- 3	Camburn Ave	1- 9
Buchanan St	4- 3	Camino Aventura	4- 3
Buchanan St	4- 3	Camino del Sol Area Group 2	1- 2
Buchanan St	4- 3	Camino Del Vino	3- 1
Buchanan St	4-12	Camino Lorado Dr	3- 9
Buchanan St	4-12	Canyonwood Dr	1-12
Buck Blvd	4-17	Canyonwood Dr	1-12
Buckboard Ln	4-15	Capiland Rd	5-12
Bunkerhill Dr	1-14	Capri Dr	3-11
Buntin Way	3-15	Capri Dr	3-11
Burch St	1-10	Captains Walk	4-12
Burch St	1-10	Cardiff Ave	3-17
Burke Ct	5-12	Cardiff Ave	3-17
Butler Ln	3-20	Cardinal Ln	2- 5
Butterfield Stage Rd	3-13	Carmenet Cir	3-17
Butterfield Stage Rd	3-13	Carneros Cir	3-17
Butterfly Dr	5-13	Carpinus Dr	1-17
Butterfly Peak Rd	3- 8	Carpinus Dr	1-17
Butterfly Peak Rd	3- 8	Carter Ln	4-20
Byron St	1-11	Carter Ln	4-20
Byron St	1-11	Cascades Dr	5-12

ROAD NAME	SD - PAGE	ROAD NAME	SD - PAGE
Cascadia Dr	4- 4	Clark St	1- 2
Casino Rd	3-15	Clay St	2- 1
Cayman Ct	3-17	Clay St	2- 1
Cecil Pl	1-14	Cleveland Ave	1-12
Cecina Way	4- 4	Cleveland Ave	1-12
Cedar Creek Way	3-17	Cleveland Ave	1-16
Center St	2- 5	Cleveland Ave	1-16
Center St	2- 5	Cleveland St	4-17
Center St	2- 5	Cleveland St	4-17
Center St	2- 6	Clinton Keith Rd	1- 2
Central Ave	1-16	Clinton Keith Rd	3- 1
Centurian St	5- 9	Clinton Keith Rd phase 2	3- 2
Century Ct	3-15	Clinton Keith Rd phase 3	3- 2
Chabela Dr	3-11	Clinton Keith Rd phase 4	3- 2
Chalk Hill Dr	3-17	Clos Du Val	3-17
Chambers Ave	3- 9	Cloudrest Way	3-20
Chambers Ave	3- 9	Clovercrest Ct	3-13
Chandon Ct	3-13	Club House Dr	4-15
Channing Way	3-20	Club View Dr	4-12
Chaparral Dr	3- 9	Club View Dr	4-12
Chaparral Dr	3- 9	Clubhouse Blvd	5-12
Chaparral Dr	3- 9	Clubhouse Blvd	5-12
Chaparral Dr	3- 9	Coachella Valley Area	4- 4
Chaparral Rd	5- 9	Cochise Cir	3- 9
Chappellet Cir	3-13	Cochran Ct	5-12
Chateau Cuvaision	3-17	Cody Ave	4-18
Chelsea Ct	3-15	Cole Ave	1-17
Chelsea Way	3-15	Cole Ave	1-17
Chelsea Way	3-15	Cole Ave	1-17
Cheltenham Rd	1-12	College Blvd	1-16
Cherry Ave	5-10	Cologne Dr	3-15
Cherry Ave	5-10	Colonial Dr	4-18
Cherry Tree Rd	5- 1	Colt Dr	1-14
Chicago Ave	1- 9	Colt St	1-12
Chickadee Cir	2- 5	Columbia St	3- 2
Chickory Dr	1-12	Comanche Ct	5-13
Chickory Dr	1-12	Commerce St	4-12
Chimney Rock Ct	3-10	Compass Dr	4-12
Chip Seal of 1st District roads FY15/16	1- 2	Compiegne Dr	3-15
Chip Seal of 1st District roads FY16/17	1- 2	Conard Ave	1- 9
Chip Seal of 3rd District roads FY15/16	3- 1	Conchella Dr	4-12
Chip Seal of 3rd District roads FY16/17	3- 1	Conchella Dr	4-12
Chip Seal of 4th District roads FY15/16	4- 4	Condor Ct	1-17
Chip Seal of 4th District roads FY16/17	4- 4	Conestoga Rd	1-12
Chip Seal of 5th District roads FY15/16	5- 1	Congressional Rd	5-12
Chip Seal of 5th District roads FY16/17	5- 1	Conn Creek Cir	3-17
Chiricahua Dr	4-18	Connor's Ln	2- 6
Chuckwalla Trl	4-15	Copper Ct	3-17
Chuckwalla Vly Rd	4- 4	Copper Queen Ln	1-16
Chuckwalla Vly Rd	4- 4	Copper Ridge Dr	1-12
Chuckwalla Vly Rd	4- 4	Copper Ridge St	1-17
Chuckwalla Vly Rd	4- 4	Coral Reef Rd	4-12
Cienega Pl	4- 4	Coral Sky Ct	3-13
Cindy Cir	2- 6	Corbet Canyon Cir	3-17
Cindy Cir	3-17	Corison St	3-17
Cindy Cir	3-17	Cornell Ave	1-16
Cirrus Cir	1-14	Corrinne Way	1-12
Citrus Ave	1-14	Corsica Cir	3-11
Citrus Glen Cir	1-14	Corson Ave	1-11
Citrus Wood Ln	1-14	Corson Ave	1-11
Claremont Ave	1-16	Corte Alisos	3-13

ROAD NAME	SD - PAGE	ROAD NAME	SD - PAGE
Corte Lucido	3-17	Desert Moon Dr	4-11
Corte Santalina	3-13	Desert Palm Dr	4-11
Cosentino Ct	3-17	Desert Palm Dr	4-11
Costa Mesa Dr	4-12	Dessie Way	3-12
Cotton Ct	5-12	Destino St	3-13
Cottonwood Dr	4-15	Destiny Dr	3-13
Cottonwood Rd	5- 9	Devil's Ladder Rd	3- 8
Cottonwood Springs Rd	4-17	Devil's Ladder Rd	3-10
Country Club Dr	4- 5	Devil's Ladder Rd	3-10
Country Club Dr	4-20	Devil's Ladder Rd	3-10
Country Club Dr	4-20	Devotion Ave	3-13
Country Club Dr	4-20	Diegel Ct	5-12
Country Club Dr	4-20	Dillon Rd	4-15
Country Ridge Ct	3-17	Dillon Rd	4-15
County Line Rd	5-13	Dillon Rd	4-15
Courtesy Dr	3-10	Dillon Rd	4-15
Covered Wagon Ct	5-13	Dillon Rd	4-15
Cowan Rd	1-12	Dillon Rd	4-15
Cowie Ave	1- 2	Dillon Rd	4-15
Crest Dr	3-10	Dillon Rd	4-15
Crest Dr	3-10	Dillon Rd	4-15
Crest Dr	3-10	Dillon Rd	4-15
Crest Dr	3-10	Dillon Rd	4-15
Cresta Del Norte	3-17	Dolce St	3-13
Crestmore Manor	1-12	Dolores Ave	5-10
Crestwood Pl	3-15	Dolphin Dr	4-12
Crimson Ct	1-12	Domaine Michael Dr	3-13
Cross St	1-17	Domenigoni Pkwy	3-12
Crossbrook Cir	3-13	Domenigoni Pkwy	3-12
Cumulus Ct	1-14	Domenigoni Pkwy	3-12
Cutter Way	4-12	Domenigoni Pkwy	3-19
Danbury St	5- 9	Domenigoni Pkwy	3-20
Danube Ct	3-12	Domenigoni Pkwy	3-20
Dartmouth Ave	1-16	Domenigoni Pkwy	3-20
Dartmouth St	3- 2	Don Juan	1- 9
Date Ave	5-10	Donna Mae Pl	3-10
Date Palm Dr Interchange	4- 5	Doral Dr	5-12
Dauby Ct	1- 9	Doverwood Pl	3-15
Davidson St	2- 5	Dry Run Ct	1-12
Day St	1-11	Duckhorn St	3-17
Day St	1-11	Dunlap Dr	5-13
De Frain Blvd	4-14	Dunlap Dr	5-13
De Portola Rd	3- 2	Dwight Way	3-20
De Portola Rd	3- 7	E Newport Rd	3- 7
De Portola Rd	3- 7	E Newport Rd	3- 7
De Portola Rd	3- 7	E Newport Rd	3- 8
De Portola Rd	3- 7	E Newport Rd	3- 8
De Portola Rd	3- 7	Eagle Mountain Rd	4-14
De Portola Rd	3- 7	Eagle Mountain Rd	4-14
De Portola Rd	3- 7	Eagle Mountain Rd	4-14
De Portola Rd	3- 7	Eagle Mountain Rd	4-14
De Portola Rd	3- 7	Eagle Mountain Rd	4-14
De Vincenzo Ct	5-12	Eagle Mountain Rd	4-14
Deanne Ct	3-15	Eagle Mountain Rd	4-14
Decker Rd	1- 2	Eagle Peak Rd	1-12
Decker Rd	1-11	Eaglebluff Ct	3-17
Deer Run Rd	1-17	East Benton Rd	3- 8
Degen Ave	4-14	East Benton Rd	3- 8
Del Norte Way	4-11	East Benton Rd	3- 8
Del Norte Way	4-11	East Benton Rd	3- 8
Delgado Way	3- 9	East County Traffic Signal Coordination	4- 5
Desert Air Ct	5-12	East Lynn St	4-11
Desert Center Rice Rd	4-14	Easthaven Rd	4-20

ROAD NAME	SD - PAGE	ROAD NAME	SD - PAGE
Eastwind Dr	1-14	Fairview Ave	3-12
Ebb Dr	4-12	Falcon Point Ct	3-13
Echo Canyon Ct	1-14	Falling Water Way	1-12
Echo Valley Rd	3- 7	Fawnridge Ct	1-15
Edge Gate Dr	1-12	Fetzer Cir	3-17
Edgebrook Dr	1-14	Fillmore St	4- 5
Edgemont Dr	1-15	Fillmore St	4- 5
Edith Way	3-12	Fillmore St	4- 5
Edith Way	3-12	Fillmore St	4- 5
Egan Ct	5-12	Fillmore St	4- 5
Ekwanok Dr	5-12	Fillmore St	4-17
El Centro Way	4-11	Fillmore St	4-17
El Mineral Rd	1-16	Fillmore St	4-17
El Mineral Rd	1-16	Finbrook Rd	3-17
El Mineral Rd	1-16	Finch Dr	5-13
El Nido Ave	5-11	Flagstaff Ave	4-18
El Nido Ave	5-11	Flamingo Dr	4-13
El Nido Rd	1-16	Flora Springs St	3-13
El Serape Trl	4-15	Florence Ct	3-11
El Sobrante Rd	1- 2	Flynn St	2- 5
El Sobrante Rd	1-17	Flynn St	2- 5
El Sobrante Rd	1-17	Fore Dr	3-15
El Sobrante Rd	1-17	Forest Boundary Rd	1-12
El Sobrante Rd	1-17	Forest St	3-11
El Sobrante Rd	1-17	Forest St	3-11
El Sobrante Rd	1-17	Franciscan Cir	3-18
El Sombrero Ln	4-15	Frazier St	3-15
El Toro Rd Corridor Study	1- 3	Fred Waring Dr	4- 5
Elan Dr	3-15	Freemark Abbey	3-18
Elderwood Pl	3-15	Fremontia Rd	5- 9
Eldorado Rd	1-17	Fresno Cir	3-11
Elena Dr	1-13	Friendly Cir	3-13
Elkhorn Rd	1-17	Frogs Leap St	3-18
Ellis St	2- 5	Frogs Leap St	3-18
Ellis St	2- 5	Gaffey Dr	1- 9
Elm St	5- 1	Galbreth Dr	5-10
Elm St	5- 1	Galicia Dr	3-15
Elm St	5-11	Galicia Dr	3-15
Elm St	5-11	Galley Dr	4-13
Emerald Cove	4-20	Gallipoli Pl	3-15
Emerald Creek Ct	3-17	Gamble Ave	1- 9
Emerald Crest Dr	4-20	Garber Dr	5-10
Esperanza Ave	5-10	Garfield Ave	2- 6
Esperanza Ave	5-10	Gaston Rd	1-11
Espirit Cir	3-15	Gem Ln	1- 9
Eternity Ln	3-13	Genoa St	3-11
Ethanac Rd /El Toro Rd Corridors	1- 3	Georgia Ave	3- 8
Ethanac Rd /El Toro Rd Corridors	5- 1	Gibbel Rd	3-10
Eton Ln	1-16	Gibbel Rd	3-10
Eucalyptus Ave	1- 9	Gibbel Rd	3-10
Eucalyptus St	5-11	Gibbel Rd	3-10
Eucalyptus St	5- 9	Gilman Springs Rd	3- 2
Eureka Cir	3-11	Gilman Springs Rd	3- 2
Evans Rd	5-11	Gilman Springs Rd	5- 2
Everetts Way	1-15	Gilman Springs Rd Phase 3	3- 2
Evonvale Dr	1-12	Gilman Springs Rd/State St	3- 2
Excelsior St	5-10	Glasgow St	3-11
Fairfield Dr	1-15	Glass Mountain Dr	1-12
Fairfield Dr	1-15	Glen Ellen Cir	3-13
Fairgrove Ct	3-15	Glen Hollow Way	1-12
Fairmont Ln	1-13	Golden Leaf Ln	1-12

ROAD NAME	SD - PAGE	ROAD NAME	SD - PAGE
Golden Rod Rd	3-13	Hatchet Cactus Dr	4-15
Goldfinch Ln	2- 6	Hattie Ave	5-11
Goldshot Creek Rd	3-10	Hattie Ave	5- 9
Goosecross St	3-18	Haugen-Lehmann Wy	5- 9
Granada Way	4-13	Haugen-Lehmann Wy	5- 9
Grand Ave	1- 3	Haven Rock Ct	1-15
Grand Ave	1- 3	Hawkhill Ave	1-17
Granite View Dr	3-11	Hawthorne Ave	1-11
Grant Ave	3- 8	Haygood Way	1- 9
Grant Ave	3- 8	Haywood Ct	3-13
Grant St	2- 5	Hayworth Ct	1-12
Grapefruit Blvd	4-20	Hazelwood Cir	3-15
Grapefruit Blvd	4-20	Heatherstone Ct	3-13
Grapefruit Blvd	4-20	Helen Ave	5-11
Grapefruit Blvd	4-20	Helen Ave	5- 9
Grapefruit Blvd	4-20	Hemet St	3-10
Grapefruit Blvd (SH 111) & 4th St	4- 5	Hemet St	3-10
Green Acres Dr	1-12	Henshaw Ct	1-14
Greene Cir	1-15	Heritage St	3-13
Greenhaven Dr	3-20	Heron Ln	2- 5
Greenridge Cir	1-15	Hibiscus Ave	1- 9
Greenwood Cir	1-15	Hibiscus Ave	1- 9
Grgich Hills Dr	3-18	Hickory Tree Ln	1-12
Groewood Cir	3-15	High Country Cir	1-16
Hadley Way	5-10	High Country Cir	1-16
Hague St	3-11	Highgrove Pl	2- 6
Halbrent Ave	5-10	Highland Springs Ave	5- 2
Hallyard Dr	4-13	Hilldale Ln	1-14
Hamburg Cir	3-11	Hillson Cir	3-12
Hammond Rd	4- 6	Hillview Ln	1-14
Hamner Ave Bridge	2- 1	Hobson Wy/I-10 WB Ramps	4- 6
Hanzell Ct	3-13	Hollowtree Ln	1-12
Harbor Dr	4-13	Honey Ln	1- 9
Harley John Rd	1-12	Honey Ln	1- 9
Harrison St	4- 6	Honeysuckle Cir	3-11
Harrison St	4- 6	Hop Patch Spring Rd	3-10
Harrison St	4- 6	Hop Patch Spring Rd	3-10
Harrison St	4-19	Horizon View St	3-18
Harrison St	4-19	Horizon View St	3-18
Harrison St	4-19	Horizon View St	3-18
Harrison St	4-19	Horse Canyon Rd	3- 8
Harrison St	4-19	Howard Dr	3-12
Harrison St	4-19	Hoylake Rd	5-12
Harrison St	4-19	Hummingbird Ct	5-13
Harrison St	4-19	Hunter St	1- 3
Harrison St	4-19	Hunters Ct	1-12
Harrison St	4-19	Huntsman Ct	3-11
Harrison St	4-19	I-10 / Morongo Trl Landscaping	5- 2
Harrison St	4-19	I-10 Bypass	5- 2
Harrison St	4-19	I-10 Bypass/Garnet Ave Segment 4	5- 2
Harrison St	4-19	I-10 Bypass/Seminole Dr Seg 2	5- 2
Harrison St	4-19	I-10 Bypass/Tamarack Rd Seg 3	5- 2
Hartley Ave	3-15	Ida Ave	5-11
Hartwell Ct	3-18	Indian Truck Tr Interchange	1- 3
Harvard Way	1-16	Indiana Ave	1- 3
Harvest Ln	3-13	Inglewood Ave	5-12
Harvey Ave	2- 5	Intake Blvd	4-18
Harvey Way	3-15	Intake Blvd	4-18
Haskell Rd	4-11	Intake Blvd	4-18
Haskell Rd	4-11	Intake Blvd	4-18
Haskell Rd	4-11	Integrated Mitigation Project	3- 3

ROAD NAME	SD - PAGE	ROAD NAME	SD - PAGE
International Park Rd	5-11	Kentfield Dr	3-18
Iris Ave	1- 9	Keown Ct	2- 6
Iron Horse Dr	3-18	Keusder Way	1-17
Ironridge Rd	1-12	Kiel Ct	3-11
Ironwood Dr	5-13	Killdeer Ct	1-17
Ishbell Ct	2- 5	Kimdale Dr	5-10
Island Cir	4-13	King Ave	1-15
Iverness Way	3-18	Kirby Rd	3- 8
Jackson St	4- 6	Kirby Rd	3- 8
Jackson St	4-13	Kirkwood Ct	5-12
Jackson St	4-13	Kluk Ln	2- 6
Jacobs Cir	1-15	Korbel Cir	3-18
James Ct	1-15	Krameria Ave	1-15
Jameson Rd	1-12	Krameria Ave	1-15
Jameson Rd	1-12	Krameria Ave	1-15
Janisse Ln	1-17	Kuder Ave	1-11
Jared Ln	3-15	Kuder Ave	1-11
Jean St	1-11	La Cadena Dr E	2- 6
Jean St	1-11	La Cadena Dr E	2- 6
Jefferson St	1-11	La Cadena Dr W	2- 6
Jefferson St Interchange	4- 6	La Canada Way	4-11
Jefferson St Interchange Reimbursement	4- 6	La Canada Way	4-11
Jennifer Ave	3-20	La Canada Way	4-11
Jib Cir	4-13	La Canada Way	4-11
Johnston Ave	3- 3	La Casa Way	4-13
Johnston Ave	3-10	La Costa Ct	5-12
Johnston Ave	3-10	La Serena Ct	1-12
Joltaire Way	3-11	La Sierra Ave	1-17
Jones Ct	5-12	La Sierra Ave	1-17
Joseph Rd	3-18	La Sierra Ave	1-17
Joseph Rd	3-18	La Sierra Ave	1-17
Juniper Flats Rd	5- 2	Ladera Vista Dr	3- 9
Juniper Flats Rd	5- 2	Lake Mathews Dr	1-10
Juniper Flats Rd	5- 3	Lake Mathews Dr	1-10
Juniper Flats Rd	5- 9	Lake Mathews Dr	1-10
Juniper Flats Rd	5- 9	Lake St	3-10
Juniper Flats Rd	5- 9	Lake St	3-10
Jutland Dr	3-15	Landfill Rd	4- 6
Kaiser Rd	4-14	Landon Ct	1-15
Kaiser Rd	4-14	Lane St	1-11
Kaiser Rd	4-14	Lane St	1-11
Kaiser Rd	4-14	Larkwood St	1-12
Kaiser Rd	4-14	Las Flores Way	4-11
Kaiser Rd	4-14	Las Flores Way	4-11
Kaiser Rd	4-14	Las Palmas Ct	3-11
Kaiser Rd	4-14	Lassalette Ct	1-17
Kaison Cir	1- 9	Lately Cir	3-16
Kalsman Dr	5-10	Laurel Ct	3-13
Kandis Ct	3-20	Laurel Grove Rd	1-12
Katie Dr	1-15	Laurie Ln	3-20
Keele Rd	4-14	Leafwood Dr	1-15
Keilty Ct	3-18	Leeds St	3-11
Keim Blvd	4-14	Legacy Ct	3-16
Keim Blvd	4-18	Lehigh Ln	1-16
Keim Blvd	4-18	Leila Dr	3- 7
Keim Blvd	4-18	Leith Ave	5-12
Kelham Ct	3-18	Lema Ct	5-12
Keller Rd Interchange	5- 3	Lemon Ave	1-14
Kelton Ct	5-10	Lemon Blossom Ln	4-17
Kendra Way	2- 5	Lemon Blossom Ln	4-17
Kensington Ct	3-15	Lemon St	5-11

ROAD NAME	SD - PAGE	ROAD NAME	SD - PAGE
Leon Rd	3- 3	Markham St	1-12
Leon Rd	3-11	Marlow Ct	3-18
Leon Rd and Rice Rd Bridges	3- 3	Marne Ct	3-16
Leonard Ct	5-12	Mary St	1-11
Lexington Ct	3-20	Mason Ave	4-14
Liberty Ln	1- 9	Mattole Rd	3-16
Lido Ct	5-12	Maureen Dr	5-13
Liege Dr	3-16	Maxine Ave	5-11
Lighthouse Rd	4-13	Mayacamas Dr	3-18
Limonite Ave	2- 1	Mayfield Ln	1-11
Limonite Ave Interchange at I-15	2- 1	Mc Guire Rd	1-12
Lincoln Ave	3-16	Mc Wade Ave	3- 7
Lincoln Ave	3-16	Mc Wade Ave	3- 7
Lincoln St	4- 7	Meadow Grove St	3-16
Lincoln St	5-10	Meadow View Ln	5-13
Lincoln St	5-10	Meadow View Ln	5-13
Lincoln St	5-10	Mecca ADA Ramp Upgrades	4- 7
Lion Peak Rd	3-10	Mecca Area Sidewalks	4- 7
Little Ct	5-12	Melba Ave	3- 7
Little Ranch Ct	5-11	Melba Ave	3- 7
Live Oak Canyon Rd	5-14	Melba Ave	3- 7
Live Oak Canyon Rd	5-14	Memory Dr	3-14
Live Oak Canyon Rd	5-14	Mendocino Way	3-14
Locke Cir	1-15	Merced Rd	3-16
Lois Ave	5-11	Meridian St	3-10
Long Canyon Rd	4-15	Mermack Ave	1-10
Lookout Dr	4-13	Mesa Pl	4-18
Los Caballos Rd	3- 9	Mesa Rd	3- 7
Los Caballos Rd	3- 9	Mesa Rd	3- 7
Los Gatos Dr	3-13	Mesa Rd	3- 7
Los Ranchos Cir	3- 9	Michigan Ave	2- 6
Low Cir	3-12	Middlecoff Ct	5-12
Lucero Dr	3- 9	Milat St	3-18
Ludy Blvd	4-18	Mill Valley Ct	3-14
Luna Ct	1-12	Millstream Rd	3-14
Luna Dr	3- 9	Miners Rd	1-16
Madrigal Ct	3-13	Minnesota Way	1-16
Magdas Coloradas St	3- 9	Miramar Dr	4-13
Magnolia Ave	2- 2	Miramar Dr	4-13
Magnolia St	5-10	Miramonte St	3-14
Main St	2- 5	Mirassou Cir	3-18
Main St	4-14	Mirileste Dr	5-11
Main St	5- 3	Mission Blvd Bridge	2- 2
Majestic Cir	3-14	Mission St	5- 3
Malkoha St	1-17	Misty Meadow Dr	5-13
Manchester Ave	3-20	Mitchell Rd	3- 3
Mandarin Way	2- 5	Modesto Cir	3-11
Manford Dr	3-11	Modesto Ct	1-14
Manzanillo St	5- 3	Modoc Ct	1-16
Mapes Rd	1- 3	Mondavi Cir	3-18
Marble Dr	5-13	Monte De Oro Rd	3- 7
Margarita Rd	1-10	Monte De Oro Rd	3- 7
Margarth St	1- 4	Monte Vista Way	4-11
Marie St	1- 4	Monte Vista Way	4-11
Marino St	5- 3	Moody St	2- 5
Mariposa Ave	1-10	Morgan Hill Dr	3-14
Mariposa Ave	1-10	Morrison Pl	1-17
Market St	2- 2	Morrow Meadow Dr	1-15
Market Street Bridge	2- 2	Mountain Ave	1- 4
Markham St	1-10	Mountain Shadow Ln	1-17
Markham St	1-12	Muir Ct	3-18

ROAD NAME	SD - PAGE	ROAD NAME	SD - PAGE
Multi-Purpose Community Park	3- 3	Old Elsinore Rd	1-10
Mumm St	3-14	Old Elsinore Rd	1-10
Munich Ln	3-11	Old Elsinore Rd	1-10
Murphy Ave	2- 6	Old Elsinore Rd	1-10
Murphy Ave	2- 6	Old State Hwy	3- 4
Murrieta Hot Spg Rd/I-215 Interchange	3- 3	Old Times Ct	3-14
Murrieta Hot Springs Rd	3-14	Oleander Ave	1-11
Murrieta Hot Springs Rd	3-18	Oleander Ave	1-11
Mustard Seed Dr	5-13	Olive Ave	3-16
N General Kearny Rd	3-18	Olive Ave	3-16
Nance St	1-11	Olive Ave	3-16
Nance St	1-11	Olive St	1-15
Nandina Ave	1-10	Olive St	1-15
Nandina Ave	1-10	Olson Ave	3- 7
Nandina Ave	1-10	Olympia Pl	4-18
Nandina Ave	1-10	Ontario Way	1-14
Nandina Ave	1-13	Opus One Ct	3-18
Nandina Ave	1-13	Orange Ave	5- 4
Napa Creek Dr	3-18	Orange St	5-10
Naumann Ave	3- 7	Orange St	5-10
Naumann Ave	3- 7	Orange St	5-10
Neece St	2- 5	Orange View Cir	1-15
Neece St	2- 5	Orangecrest Ct	1-15
Neighbours Blvd	4- 7	Orangehaven Ln	1-15
Neighbours Blvd	4-14	Orangemont Ln	1-15
Neptune Dr	4-13	Orangemont Way	3-20
Neptune Dr	4-13	Orangewind Ln	1-15
New Chicago Ave	3-16	Orchard St	5- 4
New Chicago Ave	3-16	Orchard St	5-11
Newport Rd/I-215 Interchange	5- 3	Orchard St	5-11
Nichols Rd	1-10	Orchard St	5-11
Nicole Ct	3-20	Osborne Ct	2- 6
Nita Cir	3-12	Owetzal Ln	2- 6
Nona Ct	3-20	Owetzal Ln	2- 6
Norma St	1- 4	Owl Tree Rd	1-13
Norman Rd	5-13	Owl Tree Rd	1-13
North Indian Cyn Dr	5- 3	Owl Tree Rd	1-13
North Indian Cyn Dr	5- 3	Pacific Sunset Dr	3-18
North Indian Cyn Dr Reimbursement	5- 4	Paint Brush Trl	4-15
North San Jacinto Resurfacing Group	3- 3	Paint Brush Trl	4-15
North Shore Dr	4-13	Painted Rock St	1-17
North Shore Dr	4-13	Palm Dr	4-18
Nottingham St	3-20	Palm Dr	4-18
Novato Way	3-14	Palm Dr	4-18
Nuevo Rd	5- 4	Palm Dr/Gene Autry Trail Interchange	4- 7
Nuevo Rd	5- 9	Palo Verde Area	4- 7
Nuevo Rd	5- 9	Palomar Rd	5-11
Nuevo Rd	5- 9	Pamela Way	5-10
Nuevo Rd	5- 9	Pansy St	3-11
Nuevo Rd	5- 9	Parado Del Sol Dr	3- 9
Nuthatch St	1-17	Parado Del Sol Dr	3- 9
Oak Creek Ln	1-17	Parado Del Sol Dr	3- 9
Oak Glen Rd	5- 4	Paris Ct	3-11
Oak Park Dr	1-13	Patina Ct	1-13
Oakford Ct	3-18	Pauba Rd	3- 9
Oakmount Blvd	5-12	Pauba Rd	3- 9
Oasis Rd	4-14	Paving of 1st District dirt roads	1- 4
Oasis Rd	4-14	Payne Ave	3-16
Obsidian Dr., Taft St, Dallas Ave & Skylark	1- 4	Payton Ct	3-18
Ocotillo Trl	4-15	Peach St	5-11
Okeechobee Ln	1-14	Peach St	5- 9

ROAD NAME	SD - PAGE	ROAD NAME	SD - PAGE
Peartree Ln	3-16	Quintessa Ct	3-18
Pebble Brook Cir	3-18	Quivira St	4-18
Pegase Ct	3-14	Radford Ct	2- 5
Pelican Dr	2- 6	Ragsdale Rd	4-14
Penasco Cir	5-11	Ragsdale Rd	4-14
Penland Rd	5-10	Ragsdale Rd	4-15
Penland Rd	5-10	Ragsdale Rd	4-15
Penrod Canyon Rd	3- 8	Ragsdale Rd	4-15
Pepper Tree Ln	4-15	Railroad Ave	5- 4
Perry St	1- 4	Railroad Ave	5- 4
Perry St	1-11	Ramon Rd	4- 8
Perry St	1-11	Ramon Rd	4-18
Perry St	1-11	Ramon Rd	4-18
Picard Ct	5-12	Ramon Rd	4-18
Piedmont Way	3-20	Ramon Rd	4-19
Piedras Rd	1-16	Ramon Rd	4-19
Pierce St	4-13	Ramona Expy	3- 4
Pierce St	4-17	Ramona Expy	5- 4
Pierce St	4-17	Ramona Vista St	3-20
Pierce St	4-17	Ramsey Ave	4-15
Pierce St	4-17	Rancho California Rd	1- 4
Pillar Rock Ct	3-18	Rancho California Rd	3- 4
Pine View Dr	5-13	Rancho California Rd	3- 4
Pinecone Ln	1-13	Rancho Dr	5-11
Pinecone Ln	1-13	Rannells Blvd	4-15
Pinehurst Cir	5-12	Rannells Blvd	4-15
Pioneer Ave	3-16	Rassle Dr	3-16
Pipe Creek Rd	3-10	Ravenhurst Way	1-13
Placer Hills Ct	1-16	Ravenswood Cir	3-18
Pleasant St	3- 8	Rawlings Rd	3-10
Pleasant St	3-16	Ray Ct	5-12
Pleasant View Dr	4-13	Reche Canyon Rd	5- 4
Pledger Cir	3-12	Reche Canyon Rd	5- 5
Plews Ct	2- 5	Reche Canyon Rd	5-14
Plum St	5-11	Reche Canyon Rd	5-14
Plum St	5- 9	Reche Canyon Rd	5-14
Polk St	4- 7	Reche Canyon Rd	5-14
Polk St	4- 7	Reche Vista Dr	5- 5
Polk St	4- 7	Reche Vista Dr	5-14
Polk St	4-17	Red Cloud Rd	1-15
Pomo Ct	5-13	Red Gum Dr	1-10
Ponderosa Ln	1-15	Red Rock St	1-18
Ponderosa Ln	1-15	Reden Ct	3-20
Poppy St	3-11	Redlands Blvd	5-14
Porter Ave	1- 9	Redlands Blvd	5-14
Porter St	5-11	Redlands Blvd	5-14
Portola Ave I-10 Interchange	4- 8	Regatta Dr	4-13
Post Rd	1- 4	Regent Ct	3-16
Pourroy Rd	3-18	Reims Ct	3-16
Pourroy Rd	3-18	Reindeer Dr	1-17
Pourroy Rd	3-18	Reiner Cir	1-15
Praed St	1-15	Revegetation at 2 bridges	2- 2
Prickly Pear Trl	4-15	Rica Dr	3- 9
Princeton Ave	1-16	Rider St	5-11
Project Scoping of 1st District roads	1- 4	Ridge Crest St	3-14
Putters Ln	3-16	Ridgeway Ave	1- 9
Pyramid Cir	1-14	Ritter Ave	3- 7
Pyramid Peak Rd	3-10	Ritter Ave	3- 7
Pyrite St	2- 2	Rivera St	3-12
Quail Hollow Circle	3-12	Riverside County Bridge Maintenance Program	3- 4
Quarry Cir	1-18	Riza Ave	5-11

ROAD NAME	SD - PAGE	ROAD NAME	SD - PAGE
Robert Rd	4- 8	San Timoteo Canyon Rd	5- 5
Roberts Rd	1- 5	San Timoteo Cyn Rd	5- 5
Roberts Rd	1- 5	San Timoteo Cyn Rd	5- 5
Robinson St	1-11	San Timoteo Cyn Rd	5- 5
Rockmen St	1-14	San Timoteo Cyn Rd	5- 5
Rocky Point Dr	4-13	Sandalwood Ln	1-14
Rocky Summit Dr	1-18	Sanderling Ct	5-13
Roger St	3-20	Sandra Dr	5-13
Rolling Creek Way	1-13	Sanrive Ave	2- 5
Rolling Hills Dr	1-13	Santa Ana River Trail	2- 3
Rome Hill Rd	1- 9	Santa Cruz Dr	3-14
Rose View Ln	4-11	Santa Rosa Ct	3-14
Rosebrugh Ln	3-12	Santa Rosa Mine Rd	1- 5
Rosee Ct	3-19	Santa Rosa Mine Rd	1- 5
Rosemary Ln	4-11	Santa Rosa Mine Rd	1- 5
Rosemary Ln	4-11	Santa Rosa Mine Rd	1- 5
Rosemont Way	3-20	Santa Ynez Ct	3-16
Rostrata Ave	1-10	Sarasota Pl	4-19
Rostrata Ave	1-10	Sattui St	3-14
Rothschild St	3-19	Sausalito Way	3-19
Rotterdam St	3-12	Savannah Oaks Dr	3-14
Roundup Dr	4-15	Schaper St	1- 9
Rubidoux Blvd Interchange	2- 2	Schleisman Rd	2- 3
Rudell Rd	2- 3	School Rd	4-15
Running Brook Cir	3-19	School Rd	4-15
Rushmore Ave	5-10	Schooner Way	4-13
Rushmore Ave	5-10	Schultz Rd	3- 8
Rutherford St	3-14	Scott Rd	3- 9
Saar St	3-12	Scott Rd Interchange	5- 6
Saar St	3-16	Scottsdale Rd	1-13
Sage Rd	3- 8	Scottsdale Rd	1-13
Sage Rd	3- 8	Scottsdale Rd	1-13
Sage Rd	3- 8	Scour Critical Bridges	3- 4
Sage Rd	3- 8	Sea Gull Dr	4-13
Sage Rd	3- 8	Sea View Way	4-13
Sage Rd	3- 8	Seacrest Cir	4-13
Sage Rd	3- 8	Seascape Ave	4-13
Sage Rd	3- 8	Seaton Ave	1- 5
Sage Rd	3- 8	Seaton Ave	1- 5
Sage Rd - 2 segments	3- 4	Seeley Ave	4-18
Sagebrush Ave	5- 9	Seeley Ave	4-18
Sagebrush Trl	4-16	Seeley Ave	4-18
Sagebrush Trl	4-16	Seeley Ave	4-18
Sail Cir	4-13	Seeley Ave	4-18
Saint Andrews Dr	4-19	Seeley Ave	4-18
Salinas Dr	3-14	Seeley Ct	2- 5
Salinas Dr	3-14	Seine Ct	3-12
Salt Creek Parkway Trail	5- 5	Seine Ct	3-12
Salton View Dr	4-13	Serfas Club Dr	2- 3
Samuel Dr	1-17	Serfas Club Dr	2- 3
San Anselmo Dr	3-14	Seven Springs Way	1-13
San Felipe Dr	3-16	Seven Springs Way	1-13
San Jacinto St	3-20	Seven Springs Way	1-13
San Jose Dr	3-11	Seven Springs Way	1-13
San Leandro Ct	3-16	Seven Springs Way	1-13
San Marcos Pl	3-16	Shadow Trails Ln	1-14
San Marino Ln	3-16	Shadow Valley Ln	5-13
San Mateo Way	3-16	Shady Ct	5-13
San Miguel Way	3-16	Shady Side Ln	1-13
San Miguelito Dr	4-11	Shady Side Ln	1-13
San Simeon St	3-19	Shasta Pl	4-19

ROAD NAME	SD - PAGE	ROAD NAME	SD - PAGE
Sheffield St	3-20	Stanford Ave	1-16
Shell Dr	4-13	Stanford Ave	1-16
Sherman Ave	5-11	Star Hill St	3-14
Shoal Dr	4-13	Stargazer Way	3-14
Sierra Del Sol	4-11	Stargazer Way	3-14
Sierra La Vida	3-19	Starlight Ln	4-20
Sierra Madre Dr	3-19	Starling Ln	2- 5
Sierra Madre Dr	3-19	State St	3- 8
Silver Oak Cir	3-19	Steele Peak Dr	1-10
Silver Rose St	3-14	Stephenson Blvd	4- 8
Silver Stirrup Dr	1-15	Stephenson Blvd	4- 8
Silver Summit Cir	1-18	Stephenson Blvd	4-15
Silver Summit Cir	1-18	Stephenson Blvd	4-18
Singingbird Ln	1-13	Sterling Hill Ln	1-18
Siwanoy Dr	5-13	Stetson Ave	3-10
Sky Canyon Dr	3- 9	Stetson Ave	3-10
Slurry Seal of 1st District roads FY15/16	1- 5	Stetson Ave	3-10
Slurry Seal of 1st District roads FY16/17	1- 5	Stirling Ct	3-12
Slurry Seal of 1st District roads FY17/18	1- 5	Stockton St	3-12
Slurry Seal of 2nd District roads FY16/17	2- 3	Stonecliff Way	3-20
Slurry Seal of 2nd District roads FY17/18	2- 3	Stoneheath St	3-19
Slurry Seal of 3rd District roads FY15/16	3- 4	Stoneman St	1- 9
Slurry Seal of 3rd District roads FY16/17	3- 4	Stoneman St	1-17
Slurry Seal of 3rd District roads FY17/18	3- 5	Summerleaf Ln	1-13
Slurry Seal of 4th District roads FY15/16	4- 8	Summerside St	3-14
Slurry Seal of 4th District roads FY16/17	4- 8	Summit View Pl	3-19
Slurry Seal of 4th District roads FY17/18	4- 8	Sunfish Ln	4-13
Slurry Seal of 5th District roads FY15/16	5- 6	Sungrove Cir	1-15
Slurry Seal of 5th District roads FY16/17	5- 6	Sunridge Cir	1-15
Slurry Seal of 5th District roads FY17/18	5- 6	Sunrise Ave	5-11
Smith Ct	5-13	Sunset Ave Undercrossing	5- 6
Soboba St	3- 5	Sunset Knoll Dr	1-13
Soboba St	3-10	Sunshine Ct	3-16
Sophie St	1- 6	Surfside Ave	4-13
Sophie St	1- 6	Sutter Home St	3-19
Sopwith Dr	3-16	Suttles Dr	1-15
South Creek Cir	3-19	Swallowtail Ln	1-13
Southern Hills Ave	4-19	Swayzee Ct	2- 6
Sparkey Way	4-20	Sweet Water Ln	3- 7
Sparkey Way	4-20	Sweetser Dr	2- 6
Speed Warning Signs	1- 6	Sycamore Canyon Blvd	1-16
Spinnaker Way	4-13	Sycamore Canyon Blvd	1-16
Spirit Trail Dr	1-18	Sycamore Canyon Blvd	1-16
Spring Brook Cir	3-19	Sycamore Canyon Blvd	1-16
Spring St	1-10	Systemic Safety Analysis Report	1- 6
Spring St	1-10	Table Mountain Rd	3- 8
Spring St	1-10	Tahoe St	3-12
Spring St	2- 6	Tahoe St	3-12
Spring St	2- 6	Tamarack Rd	5-10
Spring St	2- 6	Tamarack Rd	5-10
Spring St	2- 6	Tamarack Rd	5-10
Spring St	2- 6	Tamarack Rd	5-10
Springwood Cir	3-16	Tamarack Rd	5- 9
Spyglass Ave	5-13	Tammerlane Way	1-13
SR 74	5- 5	Tangletree Way	3-14
SR 91 Express Lane Extension/Frontage Rd	2- 3	Tanner Cir	2- 6
Stagecoach Rd	5- 6	Tarah Ct	3-12
Stagecoach Rd	5- 6	Temecula Creek Rd	3-19
Staghorn Ct	5-13	Temecula Creek Rd	3-19
Stags Leap Dr	3-19	Temecula Valley Wine Country Sign Program	3- 5
Stallion Crest Rd	1-13	Temeku St	3- 9

ROAD NAME	SD - PAGE	ROAD NAME	SD - PAGE
Temescal Canyon Rd	1- 6	Tyler St	4-17
Temescal Canyon Rd	1- 6	Vail St	1- 9
Temescal Canyon Rd	1- 6	Van Buren Blvd	1- 6
Temescal Canyon Rd	2- 3	Van Buren Blvd	2- 4
Temescal Canyon Rd	2- 4	Van Buren Blvd Ichg	1- 7
Temescal Canyon Rd at 2 intersections	1- 6	Van Buren Blvd Ichg	1- 7
Temescal St	2- 5	Van Buren St	4- 9
Temescal St	2- 5	Van Buren St	4- 9
Tereticornis Ave	1-10	Van Buren St	4-13
Terra Cir	3-20	Vander Veer Rd	4-13
Terwilliger Rd	3- 5	Vander Veer Rd	4-13
Terwilliger Rd	3- 5	Vander Veer Rd	4-13
Terwilliger Rd	3- 5	Vander Veer Rd	4-13
The Bradshaw Trl	4-18	Vanderhill Cir	1-16
Thelma Ave	4-11	Vanderhill Cir	1-16
Thermal & Oasis Mobility Plans	4- 8	Vardon Ct	5-13
Thornton Ave	3- 5	Verano Dr	3- 9
Thornton Ave	3-20	Via Belleza	3-19
Thornton Ave	3-20	Via Cordova	3- 9
Thousand Palms Canyon Rd	4- 8	Via Costa Brava	4-13
Thousand Palms Cyn	4- 9	Via Curvado	3-19
Thousand Palms Sidewalks	4- 9	Via De Los Arboles	3- 9
Thunderhead Dr	1-15	Via De Oro	3- 9
Tiber St	3-12	Via Dorothea	1-10
Tiburon Dr	3-19	Via Eldorado	3- 9
Tigris Ln	3-12	Via Santana	5-11
Timberview Dr	1-13	View Dr	5-14
Toehee St	1-18	Viewridge Ct	3-19
Tokay St	5-11	Villa Balboa Dr	3- 9
Tolton Ave	2- 5	Vine Cliff St	3-19
Tomales Ln	3-19	Visalia Way	3- 8
Tool Box Spring Rd	3- 8	Vista Del Valle	3-10
Toucan Ct	5-14	Vista Grove Cir	1-15
Townview Ave	3-14	Vista Montana	3-10
Townview Ave	3-14	Wakefield Ave	3- 7
Trabert Cir	2- 6	Walden Way	3-16
Trail Ride Ct	1-18	Walker Ave	2- 6
Tripp Flats Rd	3-10	Walnut Ave	1-10
Tripp Flats Rd	3-10	Walnut Ave	5-12
Trisha Way	1-15	Walnut Ave	5-12
Troon Ct	5-13	Walnut Ave	5-12
Troth St	2- 4	Waring Ave	2- 6
Tucson Pl	4-19	Warmington St	4-15
Tudal St	3-19	Warren Rd	1-11
Tulane Ave	1-16	Warren Rd	1-11
Tulane Ct	3-16	Warwick Dr	5-13
Tulare St	2- 5	Washington St	3- 5
Tule Way	1-17	Washington St	3- 9
Tumbleweed Trl	4-16	Washington St	3-19
Tunnel Spring Rd	3- 8	Washington St	3-19
Turner St	1- 9	Washington St	3-19
Turner St	1- 9	Washington St	3-19
Turnesa Ct	5-13	Washington St	4- 9
Turtle Creek St	3-19	Washington St	4-19
Turtle Dove Dr	1-14	Washington St	4-19
Tuscan Creek Way	3-19	Washington St	4-19
Twin Pines Rd	5- 6	Washington St	4-19
Twyla Jane Ln	1-13	Washington St	4-19
Tyler St	4- 9	Washington St	4-19
Tyler St	4- 9	Washington St	4-19
Tyler St	4-17	Washington St	4-19

ROAD NAME	SD - PAGE	ROAD NAME	SD - PAGE
Washington St	4-19	z* Future Chip Seal and Slurry Seal Projects	3- 6
Washington St	4-19	z* Future Chip Seal and Slurry Seal Projects	4- 9
Washington St	4-19	z* Future Chip Seal and Slurry Seal Projects	5- 6
Washington St	4-19	z* Future Projects	1- 7
Waterloo Ct	3-12	z* Future Projects	2- 4
Watkins Dr	1-16	z* Future Projects	3- 6
Watson Rd	3-14	z* Future Projects	4- 9
Wedgewood Dr	3-20	z* Future Projects	5- 7
Wellman Rd	3-10	Zachary Ct	3-16
Wendell Dr	3-12	Zane Way	5-10
West County Traffic Signal Coordination	1- 7		
West Point Dr	1-16		
Westchester Dr	4-19		
Western Crest Dr	1-16		
Whipporwill Dr	2- 6		
White Sage Trl	4-16		
Whiteblossom Cir	1-15		
Whittier Ave	3- 5		
Wildflower Ln	1-15		
Wildflower Ln	5-14		
Wileys Well Rd	4-18		
Wileys Well Rd	4-18		
Wileys Well Rd	4-18		
Willowbrook Rd	3- 8		
Willows Ave	3-19		
Willows Ave	3-19		
Willows Ave	3-19		
Willows Ave	3-19		
Willows Ave	3-19		
Winchester Rd (SR-79N)	3- 6		
Winchester Rd (SR-79N)	3- 6		
Winchester Rd (SR-79N)	3- 6		
Winchester Rd (SR-79N) Basin	3- 6		
Windward Dr	4-14		
Winesap Ave	5-11		
Winesap Ave	5-11		
Winesap Ave	5-11		
Winesap Ave	5-11		
Winnipeg Pl	1-14		
Wintercreek Ct	3-19		
Winters Ln	1-13		
Wood Edge Ln	1-13		
Wood Song Ct	1-13		
Wood St	1- 9		
Woodcrest Dr	5-14		
Woodridge Ave	5-10		
Woodview Dr	1-13		
Woodward St	1-11		
Woodward St	1-11		
Wride St	1- 9		
Wyler Rd	1-13		
Wyler Rd	1-13		
Yale St	3- 6		
Yaqui Ln	4-16		
Yawl Ave	4-14		
Yucca Ln	4-20		
Yucca Ln	4-20		
Yucca Ln	4-20		
Yucca Ln	4-20		
z* Future Chip Seal and Slurry Seal Projects	1- 7		
z* Future Chip Seal and Slurry Seal Projects	2- 4		

