

COUNTY OF RIVERSIDE TRANSPORTATION DEPARTMENT

TRANSPORTATION IMPROVEMENT PROGRAM 2013/14 & 2014/15 BIENNIAL REPORT



DISTRICT 5 - SUNSET AVE GRADE SEPARATION RENDERING



DISTRICT 1 - VAN BUREN/I-215 INTERCHANGE



DISTRICT 2 - VAN BUREN BRIDGES @ SANTA ANA RIVER



DISTRICT 3 - HIGHWAY 79 WIDENING



DISTRICT 4 - MECCA ROUNDABOUT



SUPERVISORIAL DISTRICTS EDITION

TRANSPORTATION IMPROVEMENT PROGRAM
FY 2013 / 2014 & 2014 / 2015 BIENNIAL REPORT
RIVERSIDE COUNTY TRANSPORTATION DEPARTMENT

TABLE OF CONTENTS

Preface

| | |
|-------------------------------------------------------|------|
| Introduction | i |
| Programmed Funds by Project Type | iii |
| Programmed Funds by Source Type | iii |
| Resurfacing and Seal Coat Miles | iv |
| Programmed Funds by Source and Supervisorial District | v |
| General Highway Revenue Allocations | viii |
| Revenue History | ix |
| Supervisorial District Boundaries | x |
| Maintenance District Boundaries | xi |
| Underground Utility (Rule 20-A) Program | xiii |

Proposed Projects


| | |
|--------------------------|-------|
| Legend | ixx |
| Supervisorial District 1 | 1-1 |
| Supervisorial District 2 | 2-1 |
| Supervisorial District 3 | 3-1 |
| Supervisorial District 4 | 4-1 |
| Supervisorial District 5 | 5-1 |
| Comprehensive Summary | SUM-1 |

Appendices

| | |
|------------------------------------|-------|
| Appendix A - Fund Source List | A - 1 |
| Appendix B - Lead Agency List | B - 1 |
| Appendix C - Grouped Projects List | C - 1 |

Index

This page intentionally left blank.



INTRODUCTION

The Riverside County Transportation Department is responsible for planning, designing, funding, building, operating and maintaining roads, bridges, and transportation facilities within the unincorporated territory. The County covers an area of approximately 7,300 square miles, which is about the size of the state of New Jersey. The County-Maintained Road System is nearly 2,200 miles. It is also responsible for the maintenance of 108 bridges and 445 traffic signals, both in unincorporated and within incorporated areas. There are 12 Transportation maintenance yards located throughout the County. This puts in context the diverse challenges that the Transportation Department faces in providing service to over 2 million residents (and growing) in Riverside County. It focuses on its priorities of improving safety, maintaining existing roads and bridges, and enhancing roadway capacity to keep up with population growth.

The Transportation Department receives revenue from a variety of funds. At present, the Department has approximately 200 identified fund sources. The capital expenditure of these funds is defined and programmed in this document named the "Transportation Improvement Program" or "TIP," which provides a multi-year projection of revenues and expenditures for the Department. It is updated and approved by the County Board of Supervisors annually, with periodic amendments throughout the year. The Department uses the TIP to help manage its numerous projects and financial resources.

The multi-year budget outlined by the TIP includes \$771 million in total improvements, with \$169 million scheduled for fiscal year 2013/2014 and \$204 million for fiscal year 2014/2015. This represents the capital budget for the Transportation Department. The operating budget numbers are not included in this document. This program includes projects funded by General Highway Funds, Special Districts, State and Federal Funds, special programs and other agencies. No County General funds are included.

The Department has approximately \$250 million in projects either under or close to construction, including several large bridge and interchange projects. Furthermore, the previous fiscal year was a banner year for project delivery. The Department has taken advantage of Federal Funds, State Funds, development fees collected during "Boom Years," and low bid prices due to a slow economy.

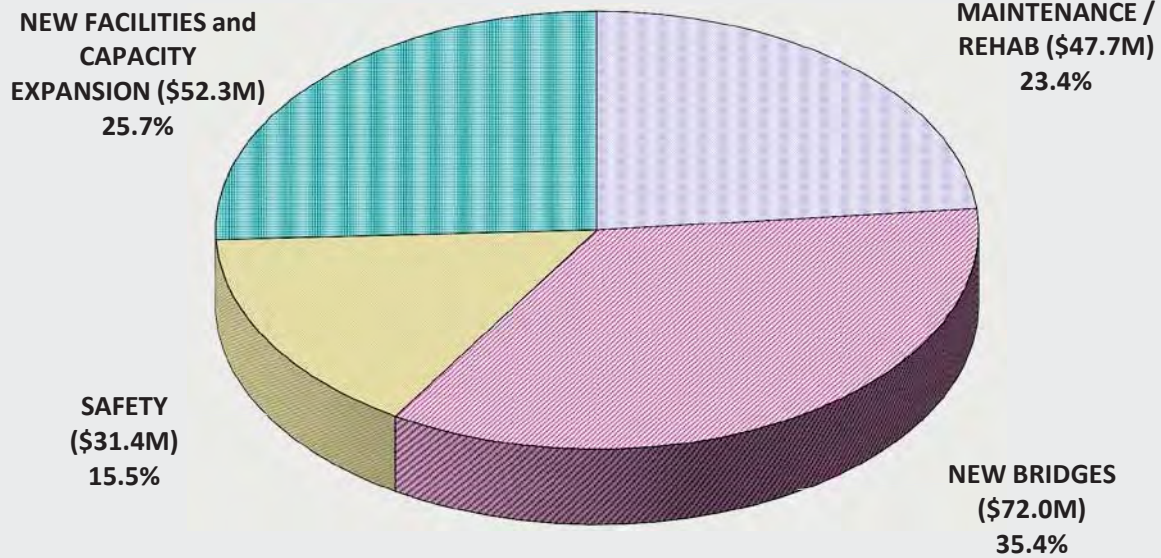
However, the Department is progressing through a trend of downsized expectations regarding delivery of capacity-expansion infrastructure projects. The current Federal Transportation Bill brings limited stability. It's two year duration is short given that federally funded projects take years to deliver and significant changes to established funding programs will require new administrative guidelines and policies for implementation. The combination of huge drops in development fee revenues, lower Measure "A" sales tax projections, and continued uncertainty at the State level on the flow of basic operating funds and Transportation Bond funds plus the slow economic recovery will stretch the ability to continue the timely delivery of projects needed to serve our County in the future. The Department will continue to work closely with its partners at RCTC, CVAG, WRCOG, and our cities to assess priorities and shift funding.

The accompanying graphs, charts and tables provide a detailed look at the proposed projects, programmed funds, revenue allocations, and various components that make up the Transportation Improvement Program. An electronic copy of this year's TIP document, as well as previous years' TIP documents, can be found on the Transportation Department website at:

http://www.tlma.co.riverside.ca.us/trans/proj_tip_document.html

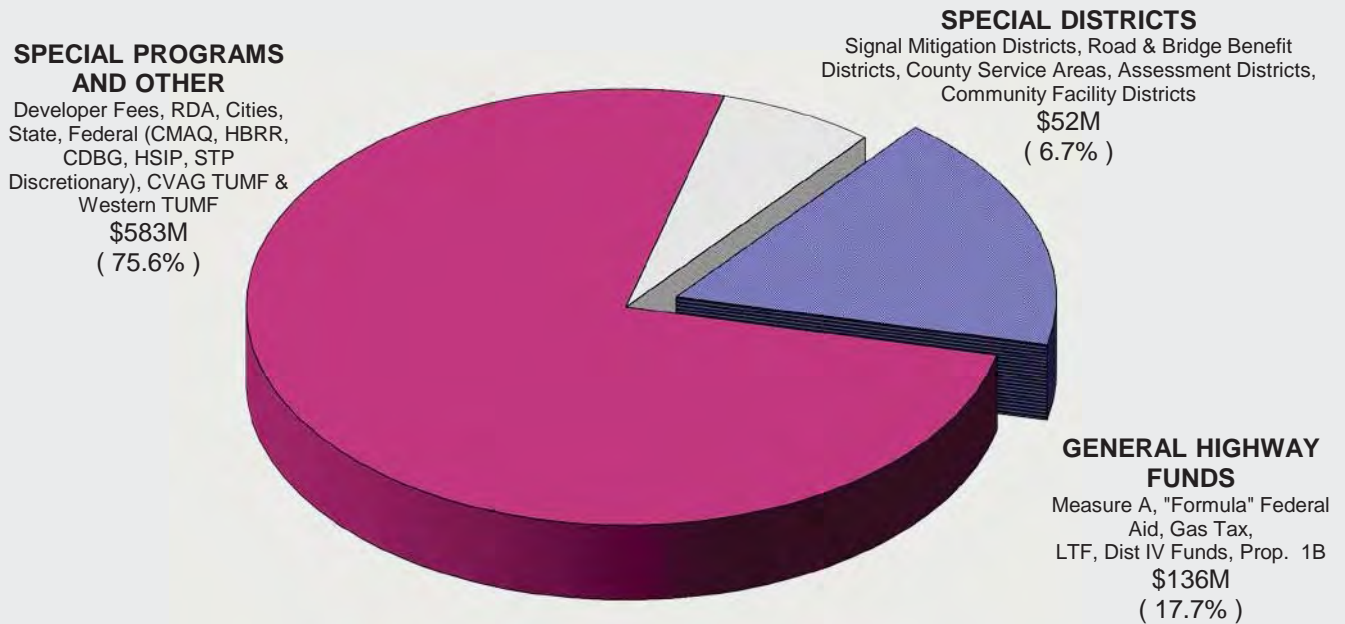
This page intentionally left blank.

FY 2015 FUNDING BREAKDOWN BY PROJECT TYPE
RIVERSIDE COUNTY TRANSPORTATION DEPARTMENT

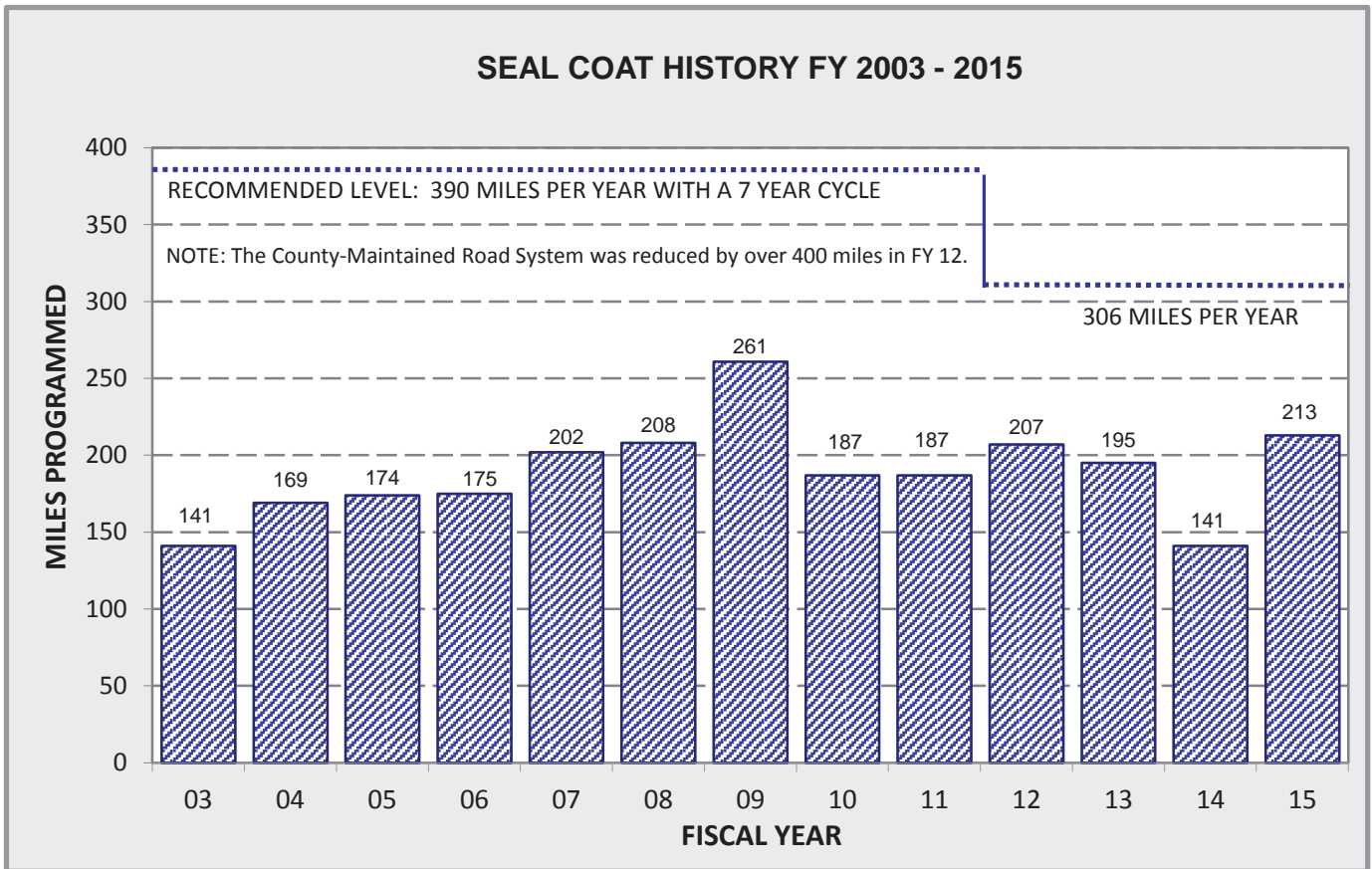
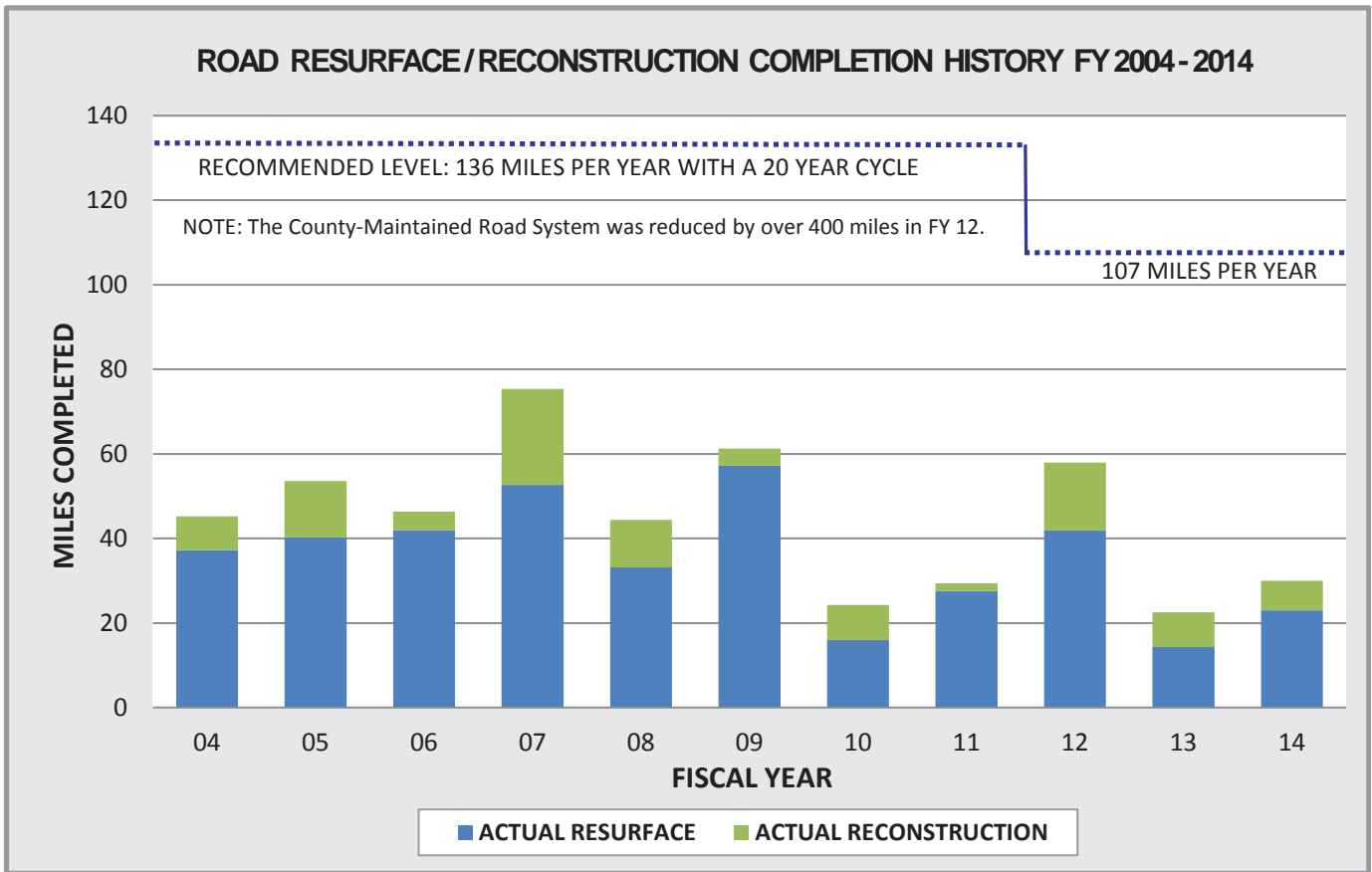


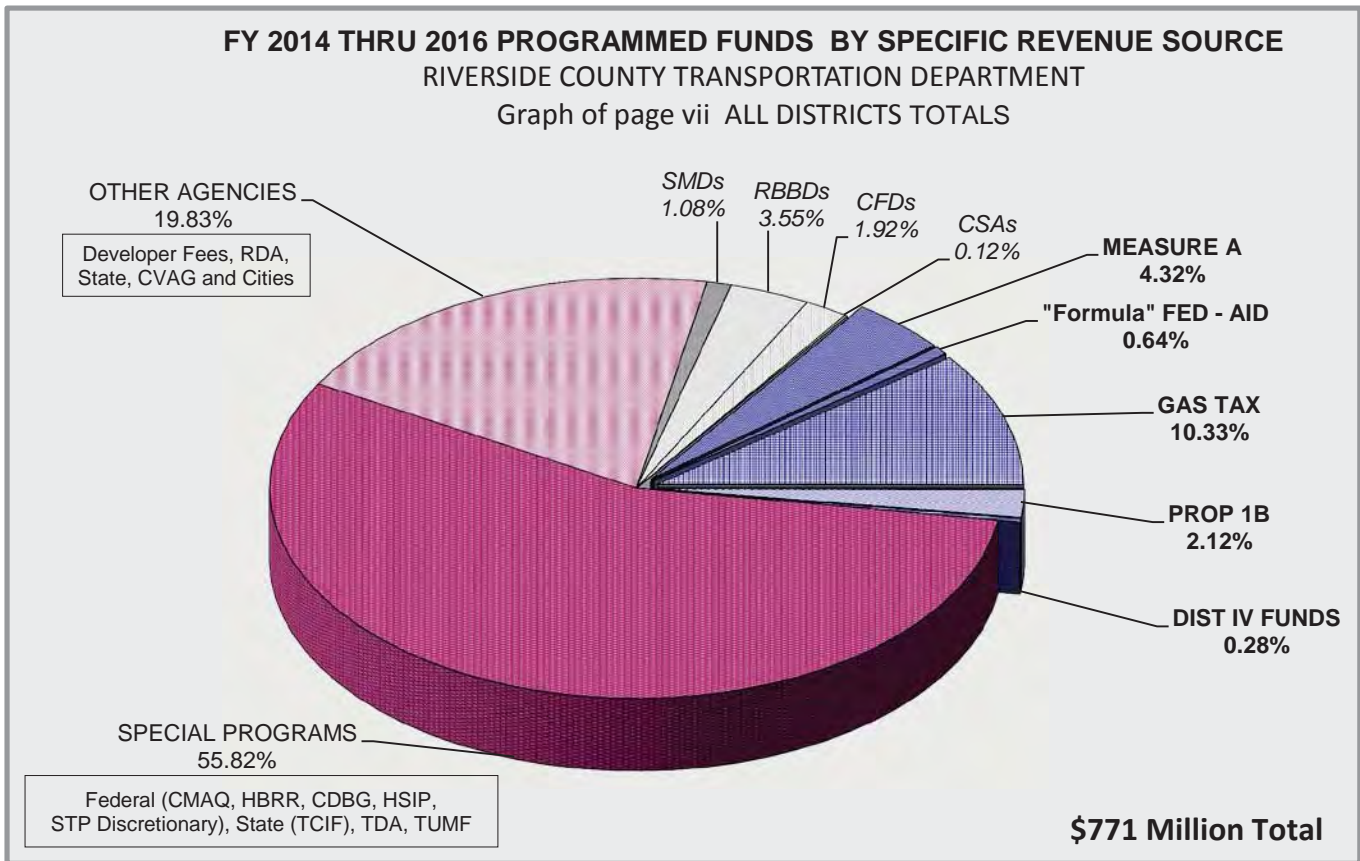
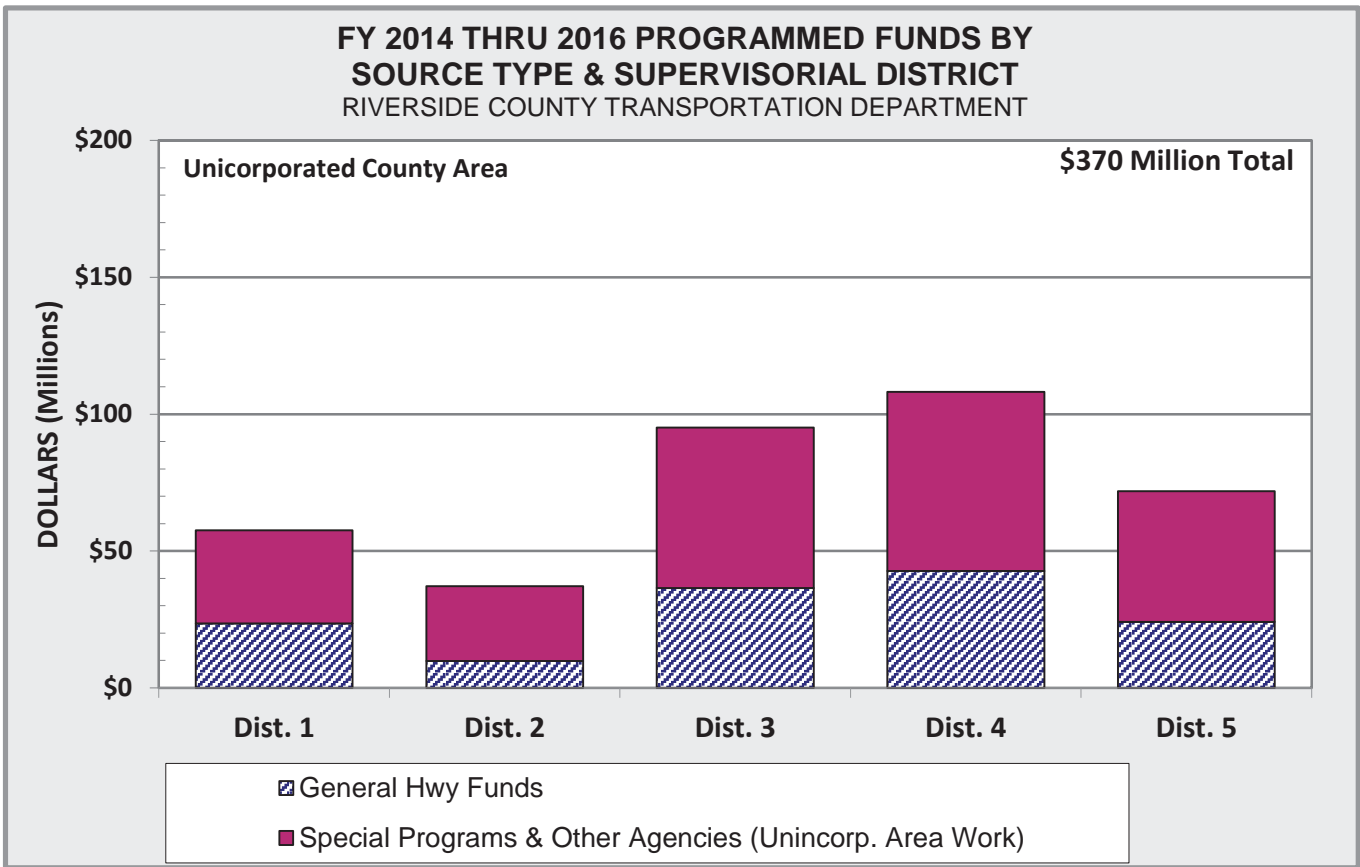
\$ 203 Million Total

FY 2014 THROUGH FY 2016 PROGRAMMED FUNDS BY SOURCE TYPE
RIVERSIDE COUNTY TRANSPORTATION DEPARTMENT



\$ 771 Million Total





ACTUAL PROGRAMMED FUNDS BY SOURCE, DISTRICT AND YEAR

(Cost X \$1,000)

| | FY 13/14 | FY 14/15 | FFY | TOTAL |
|--------------------------------------------|---------------|---------------|----------------|----------------|
| District 1 | | | | |
| TOTALS-ROAD AND BRIDGE BENEFIT DISTRICT(S) | 1,871 | 21 | 28 | 1,920 |
| TOTALS-COMMUNITY FACILITIES DISTRICT(S) | | | | 0 |
| TOTALS-COUNTY SERVICE AREA(S) | 2 | 380 | | 382 |
| TOTALS-SIGNAL MITIGATION DISTRICT(S) | 1,477 | 392 | | 1,869 |
| TOTALS-DISTRICT 4 FUNDS | | | | 0 |
| TOTALS-STP (FEDERAL) | | 2,634 | 64 | 2,698 |
| TOTALS-GAS TAX (PROP. 111 & ABX8_9) | 3,767 | 3,814 | 6,935 | 14,516 |
| TOTALS-MEASURE A | 1,867 | 911 | 230 | 3,008 |
| TOTALS-PROP 1B | 1,528 | 1,801 | | 3,329 |
| TOTALS-SPECIAL PROGRAMS | 9,242 | 5,624 | 4,820 | 19,686 |
| TOTALS-CONTRIBUTIONS FROM OTHER AGENCIES | 8,471 | 8,349 | 1,096 | 17,916 |
| TOTALS | 28,225 | 23,926 | 13,173 | 65,324 |
| District 2 | | | | |
| TOTALS-ROAD AND BRIDGE BENEFIT DISTRICT(S) | 1,466 | 8,868 | 2,902 | 13,236 |
| TOTALS-COMMUNITY FACILITIES DISTRICT(S) | | | | 0 |
| TOTALS-COUNTY SERVICE AREA(S) | | | | 0 |
| TOTALS-SIGNAL MITIGATION DISTRICT(S) | 779 | 680 | 485 | 1,944 |
| TOTALS-DISTRICT 4 FUNDS | | | | 0 |
| TOTALS-STP (FEDERAL) | 105 | | | 105 |
| TOTALS-GAS TAX (PROP. 111 & ABX8_9) | 4,127 | 2,564 | 1,169 | 7,860 |
| TOTALS-MEASURE A | 1,559 | | | 1,559 |
| TOTALS-PROP 1B | 251 | | | 251 |
| TOTALS-SPECIAL PROGRAMS | 30,095 | 39,446 | 127,218 | 196,759 |
| TOTALS-CONTRIBUTIONS FROM OTHER AGENCIES | 740 | 2,886 | | 3,626 |
| TOTALS | 39,122 | 54,444 | 131,774 | 225,340 |
| District 3 | | | | |
| TOTALS-ROAD AND BRIDGE BENEFIT DISTRICT(S) | 200 | 420 | 6,563 | 7,183 |
| TOTALS-COMMUNITY FACILITIES DISTRICT(S) | | 890 | 8610 | 9,500 |
| TOTALS-COUNTY SERVICE AREA(S) | | | | 0 |
| TOTALS-SIGNAL MITIGATION DISTRICT(S) | 1897 | 529 | 710 | 3,136 |
| TOTALS-DISTRICT 4 FUNDS | | | | 0 |
| TOTALS-STP (FEDERAL) | 240 | 1000 | 1 | 1,241 |
| TOTALS-GAS TAX (PROP. 111 & ABX8_9) | 2,936 | 6,461 | 6,835 | 16,232 |
| TOTALS-MEASURE A | 3,061 | 4,629 | 3,252 | 10,942 |
| TOTALS-PROP 1B | 7,960 | | | 7,960 |
| TOTALS-SPECIAL PROGRAMS | 13,832 | 9,463 | 34443 | 57,738 |
| TOTALS-CONTRIBUTIONS FROM OTHER AGENCIES | 918 | 1,941 | | 2,859 |
| TOTALS | 31,044 | 25,333 | 60,414 | 116,791 |

ACTUAL PROGRAMMED FUNDS BY SOURCE, DISTRICT AND YEAR

(Cost X \$1,000)

| | FY 13/14 | FY 14/15 | FFY | TOTAL |
|--------------------------------------------|-----------------|-----------------|----------------|----------------|
| District 4 | | | | |
| TOTALS-ROAD AND BRIDGE BENEFIT DISTRICT(S) | | | | 0 |
| TOTALS-COMMUNITY FACILITIES DISTRICT(S) | | | | 0 |
| TOTALS-COUNTY SERVICE AREA(S) | | 540 | | 540 |
| TOTALS-SIGNAL MITIGATION DISTRICT(S) | 283 | 17 | 191 | 491 |
| TOTALS-DISTRICT 4 FUNDS | 835 | 797 | 500 | 2,132 |
| TOTALS-STP (FEDERAL) | | 605 | 201 | 806 |
| TOTALS-GAS TAX (PROP. 111 & ABX8_9) | 3,142 | 6,684 | 16,974 | 26,800 |
| TOTALS-MEASURE A | 5,260 | 4187 | 2,235 | 11,682 |
| TOTALS-PROP 1B | 576 | 657 | | 1,233 |
| TOTALS-SPECIAL PROGRAMS | 12,344 | 20,730 | 71,529 | 104,603 |
| TOTALS-CONTRIBUTIONS FROM OTHER AGENCIES | 14,909 | 18,584 | 21,309 | 54,802 |
| TOTALS | 37,349 | 52,801 | 112,939 | 203,089 |
| District 5 | | | | |
| TOTALS-ROAD AND BRIDGE BENEFIT DISTRICT(S) | 1,474 | 1,530 | 2000 | 5,004 |
| TOTALS-COMMUNITY FACILITIES DISTRICT(S) | 198 | 5,092 | | 5,290 |
| TOTALS-COUNTY SERVICE AREA(S) | | | | 0 |
| TOTALS-SIGNAL MITIGATION DISTRICT(S) | 873 | 15 | | 888 |
| TOTALS-DISTRICT 4 FUNDS | | | | 0 |
| TOTALS-STP (FEDERAL) | | 0 | 100 | 100 |
| TOTALS-GAS TAX (PROP. 111 & ABX8_9) | 4,133 | 2,826 | 7,279 | 14,238 |
| TOTALS-MEASURE A | 1,744 | 2,476 | 1,891 | 6,111 |
| TOTALS-PROP 1B | 2,552 | 1,022 | | 3,574 |
| TOTALS-SPECIAL PROGRAMS | 16,174 | 16,004 | 19368 | 51,546 |
| TOTALS-CONTRIBUTIONS FROM OTHER AGENCIES | 5,694 | 18,892 | 49,048 | 73,634 |
| TOTALS | 32,842 | 47,857 | 79,686 | 160,385 |
| ALL DISTRICTS | | | | |
| TOTALS-ROAD AND BRIDGE BENEFIT DISTRICT(S) | 5,011 | 10,839 | 11,493 | 27,343 |
| TOTALS-COMMUNITY FACILITIES DISTRICT(S) | 198 | 5,982 | 8,610 | 14,790 |
| TOTALS-COUNTY SERVICE AREA(S) | 2 | 920 | 0 | 922 |
| TOTALS-SIGNAL MITIGATION DISTRICT(S) | 5,309 | 1,633 | 1,386 | 8,328 |
| TOTALS-DISTRICT 4 FUNDS | 835 | 797 | 500 | 2,132 |
| TOTALS-STP (FEDERAL) | 345 | 4,239 | 366 | 4,950 |
| TOTALS-GAS TAX (PROP. 111 & ABX8_9) | 18,105 | 22,349 | 39,192 | 79,646 |
| TOTALS-MEASURE A | 13,491 | 12,203 | 7,608 | 33,302 |
| TOTALS-PROP 1B | 12,867 | 3,480 | 0 | 16,347 |
| TOTALS-SPECIAL PROGRAMS | 81,687 | 91,267 | 257,378 | 430,332 |
| TOTALS-CONTRIBUTIONS FROM OTHER AGENCIES | 30,732 | 50,652 | 71,453 | 152,837 |
| TOTALS | 168,582 | 204,361 | 397,986 | 770,929 |
| | FY 12/13 | FY 13/14 | FFY | TOTAL |
| TOTALS-SPECIAL DISTRICTS | 10,520 | 19,374 | 21,489 | 51,383 |
| TOTALS-SPECIAL PROGRAMS AND OTHER | 112,419 | 141,919 | 328,831 | 583,169 |
| TOTALS-GENERAL HIGHWAY FUNDS | 45,643 | 43,068 | 47,666 | 136,377 |
| TOTALS | 168,582 | 204,361 | 397,986 | 770,929 |

FUNDING ALLOCATION "GROUND RULES"

GUIDELINES FOR ALLOCATING GENERAL HIGHWAY FUNDS
FOR SUPERVISORIAL DISTRICTS

GAS TAX

- County Wide:
 - 2/3 Maintained Lane Miles
 - 1/3 Road Condition

LOCAL TRANSPORTATION FUNDS

- Return to Sub-Region of the County

MEASURE A

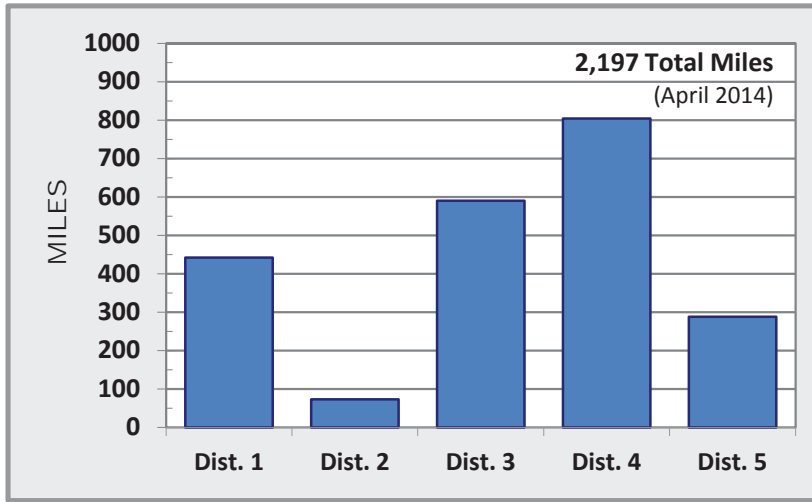
- Return to Sub-Region of the County (Western, Coachella Valley and Palo Verde)
- In Western & Coachella Valley Regions:
 - 2/3 Maintained Lane Miles
 - 1/3 Road Condition

FEDERAL STP "FORMULA" FUNDS

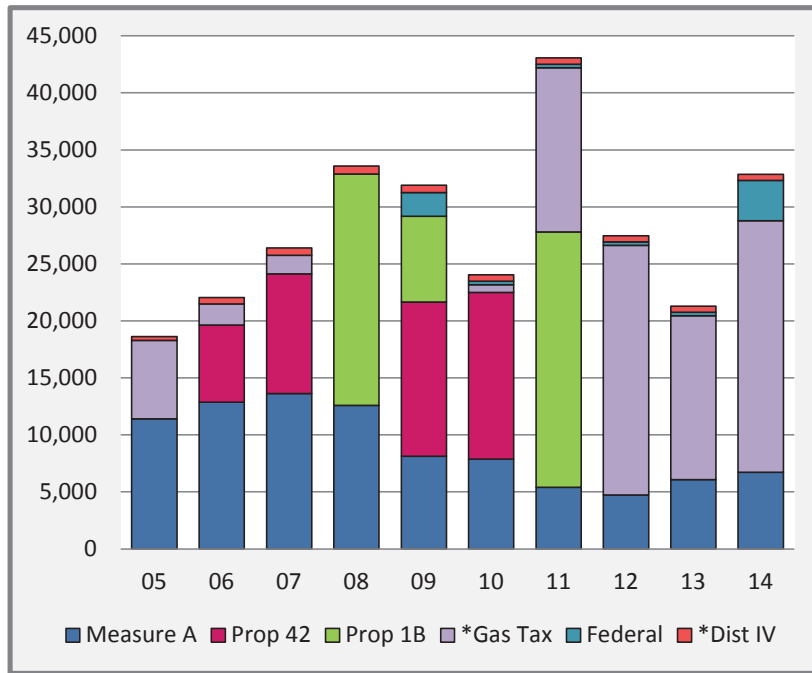
- Rural Area:
 - 1/3 Federal-Aid System Miles
 - 1/3 Area
 - 1/3 Population
- Urbanized Area and Urban Place Area:
 - Population

General Notes:

- Reconcile and recalculate each year to account for actual vs. estimated costs.
- Allow staff to interchange general highway fund sources on any given year to provide maximum flexibility on project delivery to overall targets for each supervisorial district over time.
- Effects of incorporation will be accounted for in future years.
- Discretionary Federal funds (STP Discretionary, CMAQ, HBRR and HSIP) are received on a competitive basis and are not subject to these "Ground Rules."



COUNTY MAINTAINED ROAD MILES



GENERAL HIGHWAY FUNDS REVENUE HISTORY

See table below for details.

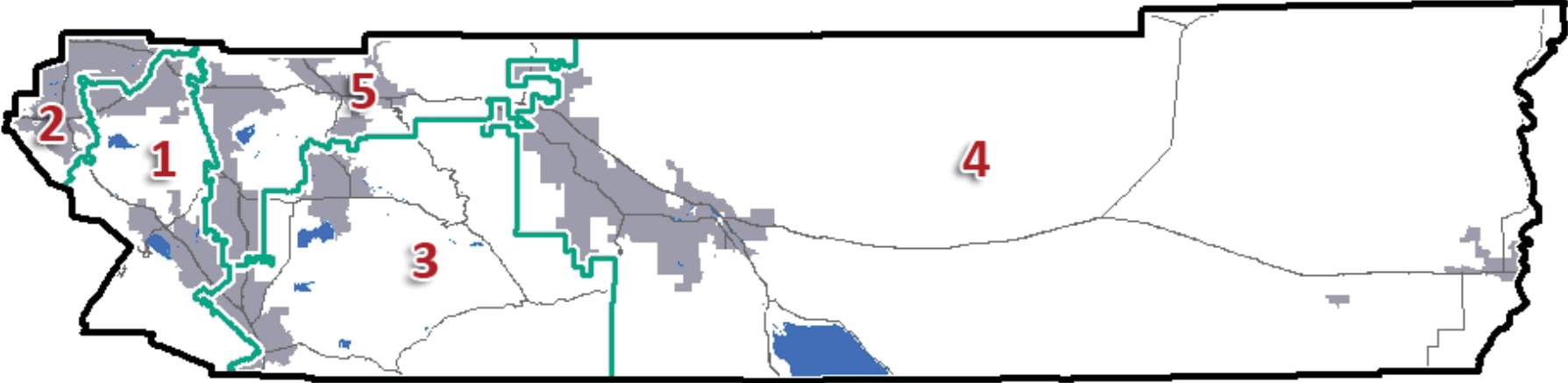
| | Fiscal Year | | | | | | | | | |
|------------------|-----------------|-----------------|-----------------|-----------------|-----------------|-----------------|-----------------|-----------------|-----------------|-----------------|
| | 05 | 06 | 07 | 08 | 09 | 10 | 11 | 12 | 13 | 14 |
| Measure A | 11,405 | 12,881 | 13,638 | 12,605 | 8,142 | 7,878 | 5,399 | 4,723 | 6,073 | 6,722 |
| Prop 42 | 0 | 6,754 | 10,486 | 0 | 13,501 | 14,619 | 0 | 0 | 0 | 0 |
| Prop 1B | 0 | 0 | 0 | 20,277 | 7,547 | 0 | 22,403 | 0 | 0 | 0 |
| *Gas Tax | 6,870 | 1,842 | 1,635 | 0 | 0 | 681 | 14,402 | 21,905 | 14,379 | 22,050 |
| Federal | 0 | 0 | 0 | 0 | 2,061 | 310 | 310 | 310 | 310 | 3,549 |
| *Dist IV | 356 | 560 | 638 | 703 | 663 | 552 | 545 | 525 | 525 | 525 |
| TOTALS | \$18,631 | \$22,037 | \$26,397 | \$33,585 | \$31,914 | \$24,040 | \$43,059 | \$27,463 | \$21,287 | \$32,846 |

*Represents Capital Budget component only.

SUPERVISORIAL DISTRICTS

(As of 2011 Redistricting)

x



1 K. JEFFRIES

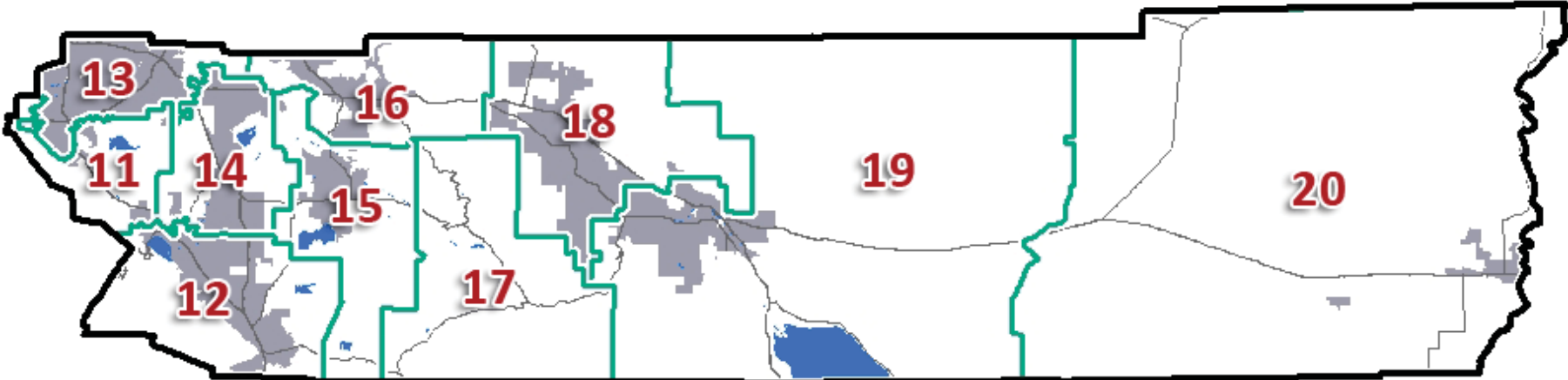
2 J. TAVAGLIONE

3 J. STONE

4 J. BENOIT


5 M. ASHLEY

ROAD MAINTENANCE DISTRICTS



- | | | | | | | | |
|----|------------|----|----------|----|------------|----|--------|
| 11 | EL CERRITO | 14 | PERRIS | 17 | IDYLLWILD | 20 | BLYTHE |
| 12 | MURRIETA | 15 | HEMET | 18 | SKY VALLEY | | |
| 13 | RUBIDOUX | 16 | BEAUMONT | 19 | THERMAL | | |

This page intentionally left blank.



Underground Utility Program

UNDERGROUND UTILITY CONVERSION PROGRAM (RULE 20-A)

An underground utility conversion program established by the California Public Utilities Commission (CPUC) for the conversion of existing overhead distribution lines to an underground location. Funds for the conversion of electrical facilities are kept in trust by the owning utility and apportioned to local agencies by an established formula. Other overhead utilities are required by similar CPUC Rules to fund their own conversions, when ordered by the Board of Supervisors.

By minute order dated April 27, 1999 (agenda item 3.35), the Board of Supervisors adopted a project selection method whereby technically sound and cost effective candidate districts are identified by the Transportation Department and the Southern California Edison Company for each Supervisorial District. Projects for funding are to be identified after consultation with Supervisors, and relative equity is to be maintained over time based on the proportion of road mileage in the Edison Company service area in each Supervisorial District.

| Rule 20A District | Location | Supr. Dist. | Status |
|----------------------|-------------------------------------------------------------------|----------------|---------------------------------------------------------------------------------------------------------------------------------------------------------------------------------------------------------------------------------------------------------------------------------------------------------------------------------------------------------------------------------------------------------------------------------|
| 39 | Mission Blvd. Ben Nevis Blvd. to Pedley Rd. | 2 | District Adopted by the Board 3/7/2000 (7.1). Phase 2: Kenneth to Pedley Project is completed by SCE and Charter Communications. AT&T work is anticipated to be completed by the end of November, 2013. Phase 1A: Kenneth to 600' westerly Edison Company is preparing to go to bid. Phase 1B: Ben Nevis Blvd. to 600' W. of Kenneth: Suspended until City allocations are available. |
| 43 | Lovekin Blvd. Blythe City Limits to ½ Mile South of Seeley Ave | 4 | District adopted by the Board 6/7/05 (9.3). Project is completed by SCE. Frontier Communications work is anticipated to be completed by the end of November, 2013. |
| 45 | Stetson Avenue Dartmouth St to Hemet CL (W of San Jacinto St) | 3 | District adopted by the Board 7/31/07 (9.15). Design has not begun due to Edison workload and shortage of County allocations. Reduction in scope of District 39 and completion of other County projects will now allow project to move forward. |

UNDERGROUND UTILITY CONVERSION PROGRAM (RULE 20-A)

Program Funding Summary:

| | | |
|----------------------------------------------|------------|-----------|
| Funding (Allocation) Balance as of | 12/31/2012 | 9,628,326 |
| Allocation for | 2013 | 756,720 |
| Remaining costs to complete active projects: | | 3,821,305 |
| 2013 Allocation Balance: | | 6,563,741 |

Remaining Encumbrances:

| | <u>Estimated Cost</u> | <u>Estimated Start of Construction</u> |
|-------------------------------------|-----------------------|----------------------------------------|
| Stetson Ave. (Rule 20A District 45) | 10,500,000 | 2016 |
| Total: | 10,500,000 | |

Summary:

| | |
|-------------------------------------|------------|
| 2013 Allocation Balance: | 6,563,741 |
| Remaining Encumbrances: | 10,500,000 |
| Estimated Balance as of 12/31/2013: | -3,936,259 |

Projected Allocation Balances:

| | |
|------|------------|
| 2014 | -3,186,259 |
| 2015 | -2,436,259 |
| 2016 | -1,686,259 |
| 2017 | -936,259 |
| 2018 | -186,259 |
| 2019 | 563,741 |
| 2020 | 1,313,741 |

Notes:

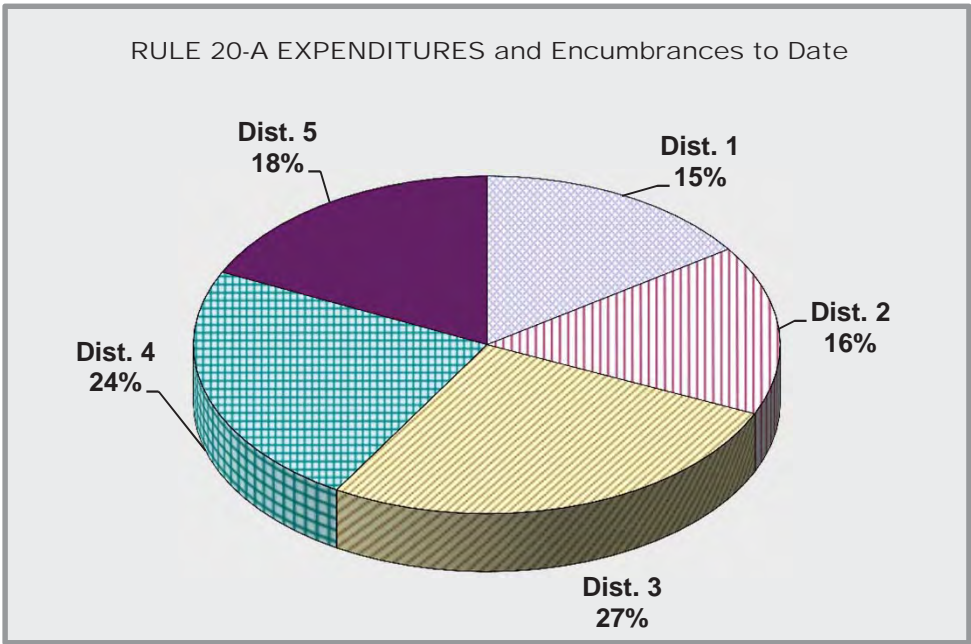
Costs and allocation balances are based on information provided by the Southern California Edison Company. Rule 20A funds are managed by the Edison Company in accordance with CPUC requirements and procedures. Projected Allocation Balances for 2014 - 2020 are based on the 2013 allocation amount being received each year.

SUPERVISORIAL EQUITY DISTRIBUTION
RIVERSIDE COUNTY UNDERGROUND UTILITY CONVERSION PROGRAM (RULE 20-A)

As approved by the Board of Supervisors 4/27/1999 (3.35)

| Supervisorial District | Rule 20-A Project Totals To Date * | |
|------------------------|------------------------------------|--------|
| Dist. 1 | \$6,368,000 | 15.4% |
| Dist. 2 | \$6,733,872 | 16.3% |
| Dist. 3 | \$11,086,861 | 26.8% |
| Dist. 4 | \$9,717,785 | 23.5% |
| Dist. 5 | \$7,407,130 | 17.9% |
| Total: | \$41,313,648 | 100.0% |

* Incl. approved projects in development



POTENTIAL NEW COUNTY OF RIVERSIDE UNDERGROUND UTILITY DISTRICTS
 WITHIN EACH SUPERVISORIAL DISTRICT

| DIST. | ROAD NAME | SUPER. DIST. | PROPOSED LIMITS (3) | CRITERIA | | | TRAFFIC VOLUME | TRAFFIC VOLUME YEAR | APOXIMATE PROJECT LENGTH | ESTIMATED Kv. | ESTIMATED COST (4) | RANKING POINTS (2) |
|--------|-------------------------------|--------------|-----------------------------------------------------|---------------|-------------|-----------------|----------------|---------------------|--------------------------|---------------|--------------------|--------------------|
| | | | | CONCENTRATION | HIGH VOLUME | SCENIC INTEREST | | | | | | |
| | Washington Street | 1 | Van Buren Blvd. sly to Riv. CL | YES | YES | YES | 14,612 | 2001 | 3,590 | 12 | 1,615,680 | 97 |
| | Grand Avenue | 1 | SH 74 SEly to Corydon St. | YES | YES | NO | 17,563 | 2001 | 26,000 | 12 | 11,700,000 | 78 |
| | Alessandro Blvd. (south side) | 1 | Old hwy 395 wly to Alexander | NO | YES | NO | 29,588 | 2001 | 10,560 | 12 | 4,752,000 | 66 |
| | Mission Trail | 1 | Corydon Street to Malaga Road | YES | YES | NO | 10,476 | 1998 | 6,864 | 115,12 | 9,588,800 | 15 |
| (1) | McKinley St. | 2 | Magnolia Ave. to Sampson Ave. | YES | YES | NO | 23,059 | 2001 | 1,000 | 12 | 450,000 | 102 |
| | Etiwanda Avenue | 2 | Van Buren Blvd. to County Line | YES | YES | NO | 20,809 | 2001 | 1,500 | 12 | 675,000 | 92 |
| (1) | Rubidoux Blvd. | 2 | Mission Blvd. to Hwy 60 | YES | YES | NO | 18,401 | 2001 | 3,200 | 12 | 1,440,000 | 82 |
| | Mission Blvd. | 2 | Riverview Dr. to Valley Way | YES | YES | NO | 16,676 | 2001 | 7,128 | 12 | 3,207,600 | 74 |
| | Mission Blvd. | 2 | Pedley Rd. ely to Valley Blvd. | YES | YES | NO | 9,882 | 2001 | 13,200 | 12 | 5,940,000 | 44 |
| | Opal Street | 2 | 45th St. to Mission Blvd. | YES | YES | NO | 6,971 | 2001 | 4,594 | 12 | 2,067,120 | 31 |
| | Pacific Avenue | 2 | Limonite Ave. to Mission Blvd. | YES | YES | NO | 3,931 | 2001 | 5,280 | 12 | 2,376,000 | 17 |
| | Domenigoni Pkwy | 3 | Warren Road to 2300 Ft. E'ly | YES | YES | NO | 16,579 | 2001 | 2,300 | 12 | 1,035,000 | 74 |
| | Antelope Road | 3 | Garboni Road N'ly 1200 ft | YES | YES | NO | 9,537 | 2001 | 1,200 | 12 | 540,000 | 42 |
| | Bradley Road | 3 | 170 Ft. So. Of Potomac Dr. to North of Augusta Driv | YES | YES | NO | 9,290 | 2001 | 4,000 | 12 | 1,800,000 | 41 |
| | Rancho California Road | 3 | Butterfield Stage Rd. easterly (Distribution only) | YES | YES | YES | 6,063 | 2007 | 15,840 | 115,2-12 | 7,920,000 | 36 |
| | Stanford St. | 3 | Crest Dr. to Florida Avenue | YES | YES | NO | 7,100 | 2001 | 9,600 | 12 | 4,320,000 | 32 |
| | Highway 243 | 3 | Marion View Dr. to Ridgeview Drive | YES | YES | YES | 5,000 | 2004 | 4,553 | 12,33 | 2,276,500 | 30 |
| | Yale St. | 3 | Nicole Ct. N'ly to Hemet C L | YES | YES | NO | 6,028 | 2001 | 6,600 | 12 | 2,970,000 | 27 |
| | Fairview Avenue | 3 | Sopwith Dr. to Florida Avenue | YES | YES | NO | 3,896 | 2001 | 3,600 | 12 | 1,620,000 | 17 |
| | North Circle Drive | 3 | Pinecrest Ave. to Village Center Rd. | YES | NO | YES | 2,888 | 2001 | 3,588 | 12 | 1,614,600 | 13 |
| | Fairview Avenue | 3 | Florida Avenue to Mayberry Avenue | YES | NO | NO | 3,490 | 2001 | 2,640 | 12 | 1,188,000 | 8 |
| | Mayberry Avenue | 3 | San Jacinto St. to Fairview Avenue | YES | NO | NO | 2,073 | 2002 | 19,840 | 12 | 8,928,000 | 5 |
| | Rouse Road | 3 | Murrieta Rd. to Bradley Rd. | YES | NO | NO | 1,634 | 2001 | 5,280 | 12,33 | 2,640,000 | 3 |
| | Indian Ave. | 5 | I10 Nly | YES | YES | NO | 12,095 | 2000 | 8,000 | 12,33 | 4,000,000 | 48 |
| 36 (1) | Beaumont Ave. | 5 | Cherry Valley Blvd. to Rancho Rd. | YES | YES | YES | 6,188 | 2001 | 4,224 | 12 | 1,900,800 | 41 |
| | Center Street | 5 | Route 215 easterly | YES | YES | NO | 5,352 | 2001 | 7,656 | 12 | 3,445,200 | 24 |
| 35 (1) | Oak Glen Rd. | 5 | Rancho Rd. to County Line Rd. | YES | NO | YES | 2,818 | 2001 | 10,560 | 12 | 4,752,000 | 13 |

Total: **\$94,762,300**

- Notes: (1) Project was previously approved by the former Underground Utility Advisory Committee.
 (2) Prioritization Points formula: [(# of 3 criteria met) X (traffic volume) / (cost/foot ratio)] ("BENEFIT" / COST RATIO)
 (3) Proposed project limits should be considered as preliminary only and subject to change based on eligibility and project feasibility.
 (4) All cost estimates are preliminary, and subject to verification by SCE. Estimates represent Rule 20A costs only, and do not include costs to underground communication conductors.

Selection of candidate projects for funding shall be in accordance with Board Of Supervisors Minute Order dated 4/27/1999 (3.35)

SUMMARY OF COMPLETED AND PROGRAMMED PROJECTS
COUNTY OF RIVERSIDE RULE 20-A PROGRAM

| DISTRICT | DESCRIPTION | (Current) SUPR. DIST. | EST. COST | PUBLIC NOTICE | RESOLUTION NUMBER | BOARD AGENDA | DISTRICT CREATED | RESOLUTION NUMBER | BOARD AGENDA | FINAL COST |
|--------------------|-------------------------------------------------------|-----------------------------|-----------|------------------|----------------------|-----------------|---------------------|----------------------|-----------------|------------|
| Completed Projects | | | | | | | | | | |
| 1 | Sun City Area | 5 | \$205,170 | 12-09-68 | | | 12-23-68 | | | \$192,830 |
| 2 | Limonite Avenue (Eucalyptus Ave. to El Camino Real) | 2 | 207,100 | 12-22-69 | | | 02-02-70 | | | 210,872 |
| 3 | 44th Avenue, Monterey Avenue & Parkview Drive | 4 | 230,000 | 12-07-70 | | | 12-21-70 | | | 252,181 |
| 4 | Palm Desert- Portola Avenue | 4 | 144,200 | 12-07-70 | | | 12-21-70 | | | 144,200 |
| 5 | Hemet Area- Stetson-Dartmouth= Thorton-Stanford | 3 | 43,268 | 12-07-70 | | | 12-21-70 | | | 43,268 |
| 6 | Magnolia Avenue- Home Gardens Area | 2 | 1,175 | | | | | | | 0 |
| 7 | Magnolia Avenue & East 6th Street | 2 | 130,438 | 01-15-74 | 74-10 | | 01-29-74 | 74-11 | | 130,438 |
| 8 | Ramona Expressway | 5 | 262,000 | 08-22-72 | 72-318 | | 09-05-72 | 72-319 | | 340,300 |
| 9 | Florida Avenue(S.H. 74) Yale Street to Girard Street | 3 | 113,922 | 08-07-73 | 73-266 | | 08-21-73 | 73-265 | | 113,922 |
| 10 | Idyllwild Area | 3 | 239,550 | 06-11-74 | 74-182 | | 08-27-74 | 74-183 | | 239,550 |
| 11 | Mission Boulevard- Santa Ana River to Riverview Drive | 2 | 160,428 | 12-17-74 | 74-424 | | 01-07-75 | 75-3 | | 160,428 |
| 12 | Limonite Avenue between Downey St. & Bain St. | 2 | 196,134 | 01-02-75 | 75-7 | | 01-21-75 | 75-8 | | 196,134 |
| 13 | Hobson Way & Intake Blvd. extending Sly on Intake to | 4 | 291,862 | 11-10-75 | 75-356 | | 11-25-75 | 75-357 | | 291,862 |
| 14 | Florida Avenue from Yale to Columbia | 3 | 190,121 | 05-11-76 | 76-109 | | 05-25-76 | 76-110 | | 190,121 |
| 15 | Railroad Canyon Road- Skylink Dr. to Blackhorse Dr.. | 1 | 368,000 | 05-15-79 | 79-128 | | 05-29-79 | 79-129 | | 368,000 |
| 16 | Highland Springs Ave. 5th St. to 6th St. | 5 | 135,000 | 05-15-79 | 79-130 | | 05-29-79 | 79-131 | | 135,000 |
| 17 | Date Palm Dr.,C Street to Converse Street | 4 | 500,000 | 02-19-80 | 80-76 | | 03-04-80 | 80-77 | | 500,000 |
| 18 | Heacock St., Ironwood Ave. to Cottonwood Ave. | 5 | 1,662,500 | 09-30-80 | 80-362 | | 10-28-80 | 80-413 | | 1,662,500 |
| 19 | Cathedral Canyon Rd.(Perez Rd. to 34th St) | 4 | 0 | | | | | | | 0 |
| 20 | 36th Avenue (Date Palm Drive to Da Vall Drive) | 4 | 550,000 | 05-08-79 | 79-132 | | 05-29-79 | 79-133 | | 550,000 |
| 21 | Ramon Road at White Water Drive | 4 | 200,000 | 05-26-81 | 81-175 | | 06-09-81 | 81-176 | 8.1 | 200,000 |
| 22 | Perris Blvd.- Ironwood to Fir | 5 | 470,000 | 03-14-84 | 84-104 | 3.8 | 03-27-84 | 84-105 | 7.1 | 470,000 |
| 23 | Magnolia Ave., 100' Wly McKinley to 325' Ely Lincoln | 2 | 278,000 | 10-02-84 | 84-383 | 3.7 | 10-16-84 | 84-384 | 7.1 | 278,000 |
| 24 | Limonite Ave., Archer to Eucalyptus | 2 | 320,000 | 07-22-86 | 86-315 | 3.6 | 08-05-86 | 86-316 | 7.2 | 320,000 |
| 25 | Galena St., Agate St. to Pedley Rd. | 2 | 245,000 | 08-30-88 | 88-437 | 3.13 | 09-20-88 | 88-438 | 9.1 | 245,000 |
| 26 | Iowa Ave., Center St. to Main St. | 2 | 115,000 | 12-19-88 | 88-648 | 3.31 | 01-10-89 | 89-06 | 9.4 | 115,000 |
| 27 | Etiwanda Ave., 54th to Bellegrave | 2 | 428,000 | 10-24-89 | 89-523 | 3.17 | 11-14-89 | 89-524 | 9.1a | 428,000 |
| 28 | Etiwanda Ave., Limonite to 54th | 2 | 450,000 | | 89-525 | | 11-14-89 | 89-526 | 9.1b | 450,000 |
| 29 | Calimesa Blvd., Sandlewood Dr.. to County Line Rd. | 5 | 592,500 | 09-25-90 | 90-555 | 3.21 | 10-23-90 | 90-556 | 9.3 | 592,500 |
| 30 | Menifee Rd. at Highway 74 | 5 | 1,527,000 | 01-08-91 | 91-013 | 3.22 | 02-19-91 | 91-014 | 9.1 | 1,527,000 |
| 31 | Washington Street, 41st Ave. to Emerald Crest Drive | 4 | 152,000 | 01-19-93 | 93-019 | 3.6 | 02-23-93 | 93-022 | 11.2 | 152,000 |
| 32 | Washington St., La Quinta City Limit to 42nd Ave. | 4 | 256,000 | 01-19-93 | 93-020 | 3.7 | 02-23-93 | 93-023 | 11.3 | 256,000 |
| 33 | Fred Waring Dr.. from Tennessee Ave. to Warner Trail | 4 | 367,000 | 01-19-93 | 93-021 | 3.8 | 02-23-93 | 93-024 | 11.4 | 367,000 |

COUNTY OF RIVERSIDE RULE 20-A PROGRAM

xviii


| DISTRICT | DESCRIPTION | (Current) SUPR. DIST | EST. COST | PUBLIC NOTICE | RESOLUTION NUMBER | BOARD AGENDA | DISTRICT CREATED | RESOLUTION NUMBER | BOARD AGENDA | FINAL COST |
|----------|-------------|----------------------------|-----------|------------------|----------------------|-----------------|---------------------|----------------------|-----------------|------------|
|----------|-------------|----------------------------|-----------|------------------|----------------------|-----------------|---------------------|----------------------|-----------------|------------|

Completed Projects, Continued

| | | | | | | | | | | |
|----|----------------------------------------------------------|---|-----------|------------|----------|------|-----------|----------|------|-----------|
| 34 | Lamb Canyon, Lamb Cyn. landfill to California Ave. | 5 | 311,000 | 06-28-94 | 94-158 | | 06-28-94 | 94-159 | 12.1 | 311,000 |
| 35 | Oak Glen Rd., Rancho Rd. to County Line Rd. | 5 | 1,470,000 | | 95-014 | | | 95-015 | | 0 |
| 36 | Beaumont Ave., Cherry Valley Blvd. to Rancho Rd. | 5 | 500,000 | | | | | | | 0 |
| 37 | Cherry Valley Blvd., I10 to Union St. | 5 | 1,300,000 | 3/22/1999 | 95-066 | 3.9 | 4/19/1999 | 95-068 | 8.3 | 1,300,000 |
| 38 | Cherry Valley Blvd., Union St. to Beaumont Ave. | 5 | 876,000 | 3/22/1999 | 95-067 | 3.1 | 4/19/1999 | 95-069 | 8.4 | 876,000 |
| 40 | Indian Ave., Vicinity of Garnet Ave. | 4 | 2,000,000 | 10/16/2001 | 2001-309 | 3.64 | 11/6/2001 | 2001-310 | 7.1 | 3,004,542 |
| 41 | Van Buren Blvd., I 215 to Plummer Rd. | 1 | 900,000 | 7/9/2002 | 2002-203 | 3.33 | 8/13/2002 | 2002-204 | 7.2 | 1,200,000 |
| 42 | Van Buren Blvd., Riverside C/L to Suttles Dr. | 1 | 2,800,000 | 12/10/2002 | 2002-385 | 3.50 | 1/7/2003 | 2002-385 | 9.1 | 3,700,000 |
| 44 | Van Buren Blvd., Barton Rd. to Plummer Rd. | 1 | 2,100,000 | 10/4/2005 | 2005-442 | 3.26 | 11/8/2005 | 2005-443 | 9.2 | 1,100,000 |
| 39 | Mission Blvd., Ben Nevis Blvd. to Pedley Rd. | 2 | 6,300,000 | 2/16/2000 | 2000-47 | 3.29 | 3/8/2000 | 2000-48 | 7.1 | 4,200,000 |
| 43 | Lovekin Blvd., Blythe City Limits Sly to 1/2 mile So. Of | 4 | 1,800,000 | 5/3/2005 | 2005-111 | 3.27 | 6/7/2005 | 2005-117 | 9.3 | 4,000,000 |

Programmed Projects

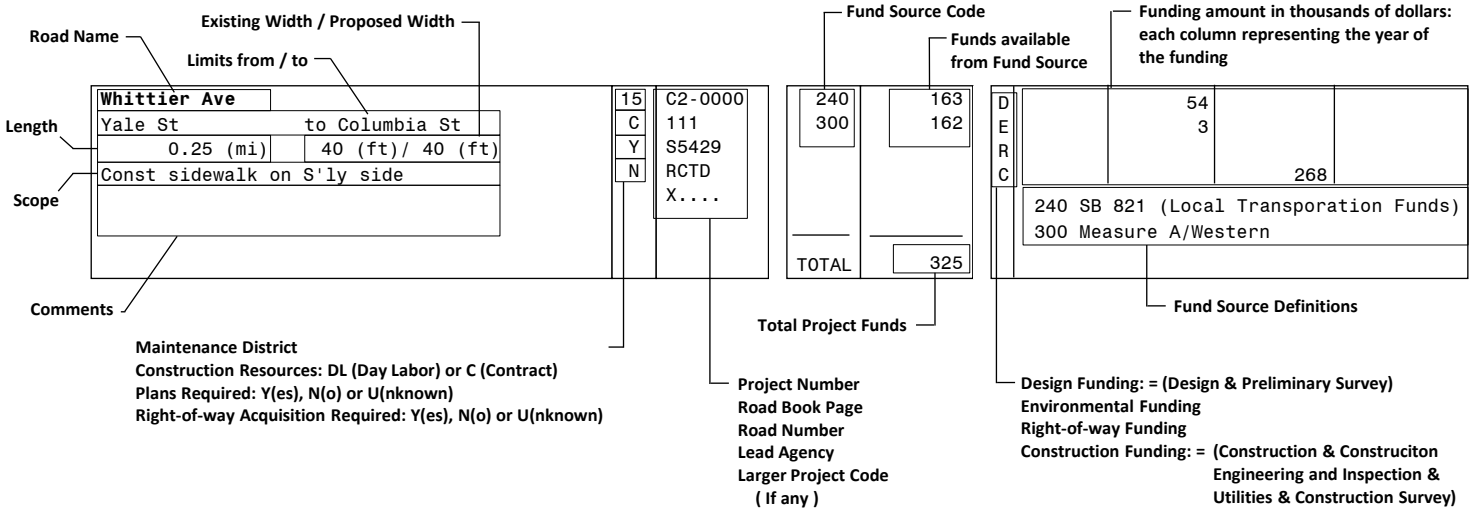
| | | | | | | | | | | |
|--------|-------------------------------------------|---|-----------|-----------|----------|------|-----------|----------|------|---------------------|
| 45 | Stetson Avenue, Dartmouth St. to Hemet CL | 3 | 6,000,000 | 6/19/2007 | 2007-069 | 3.34 | 7/31/2007 | 2007-070 | 9.15 | 10,500,000 |
| Total: | | | | | | | | | | \$41,313,648 |



Project Data Legend

PROJECT DATA LEGEND

| | | | | | | | | |
|----------------------------------------------------------------------------------------------------------------|--------------------------------------------------|----------------------------------------------------------------------------------------------|------------------------------|-------------------------------------------------------------|-----------------------------------------------------------------------------------------------------------------------------------------------------------------------------------------|--------------|--------------|------------|
| NAME LIMITS LENGTH (mi) EW (ft)/ PW (ft) DESCRIPTION (comments) | MD CT PL RW | PROJECT # RD BK PG ROAD # LEAD AGCY LRGR PROJ | FUND SOURCE | FUND SOURCE AMOUNT (X \$1000) | FISCAL YEAR COST (X \$1000) D = Design E = Environmental R = Right-of-Way Acquisition C = Construction PFY = Previous Fiscal Years FFY = Future Fiscal Years | | | |
| | | | TOTAL | | PFY | 13/14 | 14/15 | FFY |



Maintenance District
 Construction Resources: DL (Day Labor) or C (Contract)
 Plans Required: Y(es), N(o) or U(nknown)
 Right-of-way Acquisition Required: Y(es), N(o) or U(nknown)


Total Project Funds
 Project Number
 Road Book Page
 Road Number
 Lead Agency
 Larger Project Code
 (If any)

Funding amount in thousands of dollars:
 each column representing the year of the funding

Fund Source Definitions

Design Funding: = (Design & Preliminary Survey)
 Environmental Funding
 Right-of-way Funding
 Construction Funding: = (Construction & Construction Engineering and Inspection & Utilities & Construction Survey)

This page intentionally left blank.



Supervisory District 1



| NAME LIMITS | LENGTH | EW/PW | MD CT PL RW | PROJECT# RD BK PG ROAD NBR LEAD AGCY LRGR PROJ | FUND SOURCE | FUND SOURCE AMOUNT (x\$1000) | FISCAL YEAR COST (x \$1000) | | | |
|---------------------------------------------------------------------------------------------------------------------------------------------------------------------------------------------------------|--------------------|---------------------------------|---------------------------------------------------------|------------------------------------------------------------|------------------|---------------------------------------|--------------------------------------------------------|----------------|------------------------------------------------------------------------------------------------------------------------------------------------------------------------------------------------------------|-----|
| | | | | | | | D=Design C=Construction PFY=Previous Fiscal Year | | E=Environmental R=Right-of-way Acquisition FFY=Future Fiscal Year | |
| | | | | | | | PFY | 13/14 | 14/15 | FFY |
| A St (Fairway Dr.) McAllister St to Van Buren Blvd 1.35 miles 0 ft/ 32 ft Const AC paved road Seeking R/W & CON funding. Developer Contributions per Board item 3.55 of 10/16/12. | 11 C Y Y | C10641 26 RCTD | 221 371 600 627 999 Total: | 237 171 1,600 200 5,898 8,106 | D E R C | 208 205 54 | 46 15 80 | 398 7,100 | 221 Gas Tax (ABX8-9 Mar 2010 New HUTA) 371 1st Dist Developer Mitigation Pblc Fac Trust Fnd 600 Developer Contributions 627 DIF AP7 Maj. Imp. Fnd- Lk Mathews/Woodcrest A 999 Unfunded | |
| Alessandro Blvd Meridian Pkwy to W'ly 0.15 mi 0.15 miles 0 ft/ 0 ft Research for EB bike lane segment | 14 C Y Y | C40058 50 S5006A RCTD | 221 Total: | 20 20 | D R | | 10 10 | | 221 Gas Tax (ABX8-9 Mar 2010 New HUTA) | |
| Arabian Ave King Ave to W'ly 0.18 mi 0.18 miles 29 ft/ 29 ft Resurf AC paved road | 11 DL N N | C30081 27 M7190 RCTD | 221 Total: | 57 57 | D E C | | 1 1 55 | | 221 Gas Tax (ABX8-9 Mar 2010 New HUTA) | |
| Blackwell Blv Sutherland Ave to Grand Ave 0.10 miles 29 ft/ 29 ft Resurf AC paved road | 12 DL N N | C30023 42A M1033 RCTD | 300 Total: | 106 106 | D E C | | | 1 1 104 | 300 Measure A/Western | |
| Bundy Cyn Rd/Scott Rd I-15 to I-215 6.54 miles 26 ft/ 68 ft Interim 4 lane road. Design & Env. only. In the Cities of Wildomar and Menifee. | 12 C Y Y | B50655 73 M5362A RCTD | 345 349 430 433 727 728 Total: | 392 712 655 421 50 50 2,280 | D E R C | 1,161 1,066 11 32 | | 10 | 345 TUMF - Southwest zone (WRCOG) 349 TUMF Regional System (RCTC) 430 Southwest Area R & B Benefit District 433 Scott R & B Benefit District 727 City of Wildomar 728 City of Menifee | |
| Cajalco Expy Harvill Ave to I-215 0.32 miles 48 ft/ 48 ft Resurf AC paved road | 14 C Y N | C10547 58 S1062E RCTD | 215 Total: | 959 959 | D E C | 8 | | 21 1 929 | 215 Proposition 1B (State bond funds- Local Roads) | |
| Cajalco Rd Temescal Cyn Rd to I-215 16.10 miles 0 ft/ 0 ft Widen AC paved road from 2 to 4 lanes between Temescal & Harvill and from 4 to 6 lanes between Harvill & I-215 | 11 C Y Y | C00551 57 S1062B RCTD | 108 221 332 633 999 Total: | 10,000 2,406 1,000 36 274,455 287,897 | D E R C | 1,677 2,281 | 50 621 | 750 1,501 | 17,527 4,940 24,300 234,250 108 STP - Discretionary 221 Gas Tax (ABX8-9 Mar 2010 New HUTA) 332 Redevelopment Agency 633 DIF AP13 Maj. Imp. Fnd- Mead Val./Good Hope A 999 Unfunded | |
| Cajalco Rd W'ly Wood Rd 0.03 mi to W Extravaganza 0.08 mi 0.69 miles 36 ft/ 36 ft Resurf AC paved road | 11 C Y N | C10494 57 S1062B RCTD | 215 Total: | 554 554 | D E C | 89 | 75 | 1 389 | 215 Proposition 1B (State bond funds- Local Roads) | |
| Cajalco Rd Alexander St 0.00 miles 0 ft/ 0 ft Install Traffic Signal and add left turn lanes. | 14 C Y N | C10647 58B S1062C RCTD | 134 300 332 Total: | 311 102 220 633 | D E C | 100 110 20 | 403 | | 134 HSIP - Highway Safety Improvement Program 300 Measure A/Western 332 Redevelopment Agency | |



Supervisorial District: 1

| NAME LIMITS | LENGTH | EW/PW | MD CT PL RW | PROJECT# RD BK PG ROAD NBR LEAD AGCY LRGR PROJ | FUND SOURCE | FUND SOURCE AMOUNT (x\$1000) | FISCAL YEAR COST (x \$1000) | | | | | |
|---------------------------------------------------------------------------------------------------------------------------------------------------------------------------------------------------------------------------------------------------------|--------|-------|----------------------|------------------------------------------------------------|---------------------------------------------------------|--------------------------------------------------------|--------------------------------------------------------|---------------------------------|-------------------------------------------------------------------------|------------------------------------------------------------------------------------------------------------------------------------------|----------------------------------------------------------------------------------------------------------------------------------------------------------------------------------------------------------------------------|--------------------------------------------|
| | | | | | | | D=Design C=Construction PFY=Previous Fiscal Year | | E=Environmental R=Right-of-way Acquisition FFY=Future Fiscal Year | | | |
| | | | | | | | PFY | 13/14 | 14/15 | FFY | | |
| Cajalco Rd Clark St 0.00 miles 32 ft/ 32 ft Modify Traffic Signal | | | 14 C Y N | C30093 58A S1062C RCTD | 369 Total: | 190 190 | D E C | 1 1 3 | 28 1 156 | 1 156 | 1 | 369 West County DIF Signal Mitigation Fund |
| Cajalco/Ramona Expwy Interchange I-215 0.00 miles 84 ft/ 134 ft Widen existing interchange & ramps City of Perris performed environmental & design. County doing construction. | | | 14 C N N | B80691 58 RCTD | 332 346 632 724 Total: | 1,000 5,431 112 437 6,980 | D C | 171 6,381 | 428 | 332 346 632 724 | Redevelopment Agency TUMF - Central zone (WRCOG) DIF AP12 Maj. Imp. Fnd- Lakeview/Nuevo Area City of Perris | |
| Camino del Sol Area Group 2 2 Area Streets 0.22 miles 0 ft/ 0 ft Resurf AC paved road The project is to finish work on 2 streets re- maining from project X1106 due to high ground water. See list at end of District section. | | | 14 C Y N | C20153 50 M5992 RCTD | 300 999 Total: | 160 414 574 | D E C | 2 | 6 | 38 1 527 | 300 Measure A/Western 999 Unfunded | |
| Chip Seal of 1st District roads FY13/14 various roads 25.10 miles 0 ft/ 0 ft Chip Seal | | | 00 DL N N | C40001 RCTD | 221 Total: | 569 569 | C | 569 | 221 Gas Tax (ABX8-9 Mar 2010 New HUTA) | | | |
| Chip Seal of 1st District roads FY14/15 various roads 18.63 miles 0 ft/ 0 ft Chip Seal | | | 00 DL N N | C50001 RCTD | 300 Total: | 566 566 | C | 566 | 300 Measure A/Western | | | |
| Citrus View Cir Suttles Dr to 443' E Suttles Dr 0.08 miles 32 ft/ 32 ft Resurf AC paved road | | | 11 DL N N | C30021 27 M7889 RCTD | 300 Total: | 31 31 | D E C | 1 1 2 | 27 | 300 Measure A/Western | | |
| Clark St Cajalco Rd to Rider St 0.40 miles 0 ft/ 0 ft Const sidewalk gap closures and signal modification. | | | 14 C Y N | C50075 58B S5065A RCTD | 156 221 256 Total: | 177 10 544 731 | D E R | 10 200 | 344 177 | 156 Active Transportation Plan (ATP) - Federal 221 Gas Tax (ABX8-9 Mar 2010 New HUTA) 256 Active Transportation Plan (ATP) - State | | |
| Clinton Keith Rd I-15 Interchange 0.31 miles 47 ft/ 100 ft Recon interchange, widen overcrossing In the City of Wildomar Environmental mitigation is ongoing. | | | 12 C Y U | A20264 81 S1930 RCTD | 345 430 602 639 715 905 Total: | 9,206 7,560 35 4,000 2,000 56 22,857 | D E R C | 2,588 1,037 900 14,800 | 27 21 | 28 | 345 TUMF - Southwest zone (WRCOG) 430 Southwest Area R & B Benefit District 602 Developer In-Lieu Funds 639 DIF AP19 Maj. Imp. Fnd- Southwest Area 715 City of Murrieta 905 Southern California Gas Company | |
| Earthmover Cir Temescal Canyon Rd to 318' SW Temescal CynRd 0.06 miles 40 ft/ 40 ft Resurf AC paved road | | | 11 DL N N | C30012 35B M1041 RCTD | 300 Total: | 28 28 | D E C | 1 1 2 | 24 | 300 Measure A/Western | | |



Supervisorial District: 1

| NAME LIMITS | LENGTH | EW/PW | MD CT PL RW | PROJECT# RD BK PG ROAD NBR LEAD AGCY LRGR PROJ | FUND SOURCE | FUND SOURCE AMOUNT (x\$1000) | FISCAL YEAR COST (x \$1000) | | | | | |
|---------------------------------------------------------------------------------------------------------------------------------------------------------------------------------------------------------------------------------------|--------------|-------|----------------------|------------------------------------------------------------|--------------------------------------------------|---------------------------------------------|--------------------------------------------------------|----------------------|-------------------------------------------------------------------------|--------------------|-------------------|-----------------------------------------------------------------------------------------------------------|
| | | | | | | | D=Design C=Construction PFY=Previous Fiscal Year | | E=Environmental R=Right-of-way Acquisition FFY=Future Fiscal Year | | | |
| | | | | | | | PFY | 13/14 | 14/15 | FFY | | |
| El Sobrante Rd Cajalco Rd to Mc Allister Rd 5.00 miles Recon AC paved road | 26 ft/ 26 ft | | 11 C Y N | B60564 32 S1145A RCTD | 300 Total: | 230 230 | D E | | | | 225 5 | |
| El Toro Rd Nichols Rd to Lindell Rd 0.18 miles Const RMS paved road segment | 0 ft/ 25 ft | | 14 DL N N | C40078 37A S1146 RCTD | 221 Total: | 145 145 | D E C | | 1 1 143 | | | |
| El Toro Rd Corridor Study Nichols Rd to Olive St 5.20 miles Feasibility Study | 0 ft/ 25 ft | | 14 C N N | C50078 35 S1146 RCTD | 221 Total: | 200 200 | D | | | 200 | | |
| Ellis Ave Marshall St to Cowie Ave 0.00 miles Const sidewalk on S'ly side EDA is providing Design plans. Transportation to administer construction. | 0 ft/ 0 ft | | 14 C Y N | C30070 61 S5110A RCTD | 221 258 330 Total: | 220 450 291 961 | D R C | 14 59 1 | 37 121 53 | 1 40 635 | | |
| Ethanac Rd /Nichols Rd Corridors I-15 to East SR-74 0.00 miles Conceptual Study See 5th Dist projects for companion budget. Amounts here are for 1st Dist budget share only. Use Project # C30092 for costs. | 0 ft/ 110 ft | | 14 C Y N | C300921 63 RCTD | 221 Total: | 260 260 | D | | | 130 | 130 | |
| Gardner Ave Nly Via Los Caballeros to Krameria Ave 0.31 miles Const AC paved road Misc funds are Community Improvement Designation Funds per Board item 3.1 of 6-17-14. | 0 ft/ 26 ft | | 11 DL N N | C50061 28 RCTD | 321 990 Total: | 134 155 289 | D E R C | | | 1 1 2 285 | | |
| Gernert Rd Poarch Rd to Morton Rd 0.96 miles Const paved road | 22 ft/ 22 ft | | 13 DL N N | C40075 47A S5145 RCTD | 221 Total: | 1,000 1,000 | D E C | | 2 10 988 | | | |
| Goetz Rd Bridge Realigned Newport Rd to Normandy Rd 0.51 miles Const wider bridge to replace existing for the Cities of Canyon Lake & Menifee. | 24 ft/ 64 ft | | 12 C Y U | B80643 71 RCTD | 346 396 427 603 839 Total: | 855 43 2,205 6,084 429 9,616 | D E C | 623 193 8,640 | | 160 | | |
| Grand Ave Blackwell Blvd 0.00 miles Install Traffic Signal | 25 ft/ 25 ft | | 12 C Y Y | C00533 42A S1180B RCTD | 332 369 839 Total: | 197 746 98 1,041 | D E R C | 136 5 20 40 | 5 | | 835 | |
| | | | | | | | | | | | 332 369 839 | Redevelopment Agency West County DIF Signal Mitigation Fund Eastern Municipal Water District (EMWD) |



Supervisorial District: 1

| NAME LIMITS | LENGTH | EW/PW | MD CT PL RW | PROJECT# RD BK PG ROAD NBR LEAD AGCY LRGR PROJ | FUND SOURCE | FUND SOURCE AMOUNT (x\$1000) | FISCAL YEAR COST (x \$1000) | | | |
|----------------------------------------------------------------------------------------------------------------------------------------------------------------------------------------------------------------------------------------|--------------------|--------------------------------|-----------------------------------------------|------------------------------------------------------------|---------------------|---------------------------------------|-----------------------------|----------------|----------------------------|----------------------------------------------------------------------------------------------------------------------------------------------------------------------------------------------------------------------------------------------------------------------------|
| | | | | | | | D=Design | | E=Environmental | |
| | | | | | | | C=Construction | | R=Right-of-way Acquisition | |
| DESCRIPTION (Comments) | | | | | | | PFY | 13/14 | 14/15 | FFY |
| Grand Ave Bonnie Lea Dr to Corydon St 4.73 miles 36 ft/ 36 ft Resurf AC paved road Width of resurfacing varies. | 12 C Y N | C40074 40 S1180B RCTD | 332 | 5,300 | Total: 5,300 | D E C | 280 4 | 174 4 | 4,838 | 332 Redevelopment Agency |
| Harley John Rd Nly Cajalco Rd 0.06 mi to S Scottsdale Rd 0.10mi 0.86 miles 24 ft/ 24 ft Resurf AC paved road | 11 C Y N | C10495 57 M1721 RCTD | 215 | 570 | Total: 570 | D E C | 38 1 1 | 10 1 519 | | 215 Proposition 1B (State bond funds- Local Roads) |
| Harley Knox Blvd Harvill Ave 0.00 miles 0 ft/ 0 ft Install Traffic Signal Dollars shown represent reimbursements to Developer. | 14 C N N | C40070 55 M9814 DEVEL | 369 | 235 | Total: 235 | C | | | 235 | 369 West County DIF Signal Mitigation Fund |
| Indian Truck Tr Interchange I-15 0.20 miles 40 ft/ 87 ft Widen I.T.TrI, Ichg ramps and const signals 990 funds are Lee Lake Wtr Dist CFD #1. | 11 C N N | B40501 35 S1203 RCTD | 218 221 300 600 626 635 990 | 1,000 144 804 800 630 682 4,800 | Total: 8,860 | D E R C | 521 5 284 7,629 | 1 | 420 | 218 Prop. 1B - State-Local Partnership Program 221 Gas Tax (ABX8-9 Mar 2010 New HUTA) 300 Measure A/Western 600 Developer Contributions 626 DIF AP6 Maj. Imp. Fnd- Temescal Cyn Area 635 DIF AP15 Maj. Imp. Fnd- Greater Elsinore Area 990 Miscellaneous |
| King Ave Stallion Pl to S'ly 0.21 mi 0.21 miles 34 ft/ 34 ft Resurf AC paved road | 11 DL N N | C30080 27 M5468 RCTD | 221 | 68 | Total: 68 | D E C | | 1 1 66 | | 221 Gas Tax (ABX8-9 Mar 2010 New HUTA) |
| King Ave Krameria Ave to Van Buren Blvd 0.16 miles 33 ft/ 36 ft Const curb, gutter & sidewalk on west side | 11 C Y N | C30089 27 M5468 RCTD | 221 240 | 137 136 | Total: 273 | D E C | 2 | 55 1 3 | 212 | 221 Gas Tax (ABX8-9 Mar 2010 New HUTA) 240 SB 821 (Local Transportation Funds) |
| Lakeland Village Road Paving 12 various streets 0.87 miles 24 ft/ 24 ft Const 24' RMS paved road Includes Shadow Mtn, Washington, Jamieson, Rose, Fairview, Curtis, Kniffen, Esther, Sutherland, Raley, and Oregon. | 12 DL N N | C40073 40 RCTD | 330 | 605 | Total: 605 | C | | 402 | 203 | 330 Community Development Block Grant (CDBG) |
| Lee Rd Rider St to 700' S'ly 0.13 miles 24 ft/ 24 ft Reconst AC paved road | 14 DL N N | C50060 58B M5608 RCTD | 321 | 144 | Total: 144 | D E C | | | 1 1 142 | 321 1st Dist Developer Agreement Pblc Fac Trust Fnd |
| Lester Cir Temescal Canyon Rd to 635'SW Temescal Cyn Rd 0.12 miles 40 ft/ 40 ft Resurf AC paved road | 11 DL N N | C30011 35B M1040 RCTD | 300 | 54 | Total: 54 | D E C | | 1 1 50 | | 300 Measure A/Western |



| NAME LIMITS | LENGTH | EW/PW | MD CT PL RW | PROJECT# RD BK PG ROAD NBR LEAD AGCY LRGR PROJ | FUND SOURCE | FUND SOURCE AMOUNT (x\$1000) | FISCAL YEAR COST (x \$1000) | | | | |
|-----------------------------------------------------------------------------------------------------------------------------------------------------------------------------------------------|--------|-------|----------------------|------------------------------------------------------------|-----------------------------|---------------------------------------|--------------------------------------------------------|--------------------|-------------------------------------------------------------------------|----------------|----------------------------------------------------------------------------------|
| | | | | | | | D=Design C=Construction PFY=Previous Fiscal Year | | E=Environmental R=Right-of-way Acquisition FFY=Future Fiscal Year | | |
| | | | | | | | PFY | 13/14 | 14/15 | FFY | |
| Machado St Tiller Ln to Le Harve Ave 0.00 miles 0 ft/ 0 ft Const sidewalk on N'y side from Golondrina St to Le Harve Ave and on the S'y side from Tiller Ln to the H.S. Drwy. | | | 12 C Y Y | C20134 38 S1279 RCTD | 221 258 Total: | 502 450 952 | D E R C | 58 3 25 2 | 112 15 | 28 6 703 | |
| | | | | | | | | | | | 221 Gas Tax (ABX8-9 Mar 2010 New HUTA) 258 State Safe Route to Schools (SR2S) |
| Marie St(El Fresno) & Margarth St Ethanac to Margarth St to Marie E'ly 0.11 mi 0.64 miles 0 ft/ 60 ft Acquire Right-of-way for public use | | | 14 C N Y | C50071 63 RCTD | 321 Total: | 75 75 | R | | | 75 | 321 1st Dist Developer Agreement Pblc Fac Trust Fnd |
| Mazie Ave S.H. 74 to River Rd 0.34 miles 0 ft/ 24 ft Const AC paved road Accept into county maintained road system. | | | 14 DL N N | C40081 65 RCTD | 505 Total: | 382 382 | E C | | 2 | 2 378 | 505 CSA 41 Meadowbrook |
| Mockingbird Cyn Rd 550'N of Via Fronteras to Via Fronteras 0.10 miles 24 ft/ 24 ft Sight distance study | | | 11 C Y N | C10650 28 M1311B RCTD | 221 Total: | 50 50 | D | | 50 | | 221 Gas Tax (ABX8-9 Mar 2010 New HUTA) |
| Mountain Ave S.H. 74 to Baxter Rd 1.45 miles 23 ft/ 23 ft Reconst RMS paved road | | | 14 DL N N | C40017 63 S5270A RCTD | 221 Total: | 536 536 | D E C | | | | 221 Gas Tax (ABX8-9 Mar 2010 New HUTA) |
| | | | | | | | | | | | 2 1 533 |
| Nandina Ave Clark St to Day St 0.50 miles 0 ft/ 26 ft Const RMS paved road | | | 14 DL N Y | C50062 55 RCTD | 321 Total: | 601 601 | D E R C | | | | 321 1st Dist Developer Agreement Pblc Fac Trust Fnd |
| | | | | | | | | | | | 1 4 10 586 |
| Palamino Pl King Ave to 470' E KING AVE 0.09 miles 32 ft/ 32 ft Resurf AC paved road | | | 11 DL N N | C30020 27 M7709 RCTD | 300 Total: | 33 33 | D E C | | 1 1 29 | | 300 Measure A/Western |
| Pats Point Dr Lawson Rd to 760' NE Lawson Rd 0.14 miles 33 ft/ 33 ft Resurf AC paved road | | | 11 DL N N | C30013 33E M1973 RCTD | 300 Total: | 54 54 | D E C | | 1 1 51 | | 300 Measure A/Western |
| Paving of 1st District dirt roads various roads 0.00 miles 0 ft/ 26 ft Const RMS Paved roads in the 1st District | | | 12 DL N N | C50064 RCTD | 321 Total: | 155 155 | D E C | | | 1 1 153 | 321 1st Dist Developer Agreement Pblc Fac Trust Fnd |
| Project Scoping of 1st District roads various roads 0.00 miles 0 ft/ 0 ft Project Scoping, Locations to be determined. | | | 12 DL N N | C50063 RCTD | 221 Total: | 50 50 | D | | 2 | 48 | 221 Gas Tax (ABX8-9 Mar 2010 New HUTA) |



| NAME LIMITS | LENGTH | EW/PW | MD CT PL RW | PROJECT# RD BK PG ROAD NBR LEAD AGCY LRGR PROJ | FUND SOURCE | FUND SOURCE AMOUNT (x\$1000) | FISCAL YEAR COST (x \$1000) | | | | |
|--------------------------------------------------------------------------------------------------------------------------------------------------------------------------------------------------------------|--------|-------|----------------------|------------------------------------------------------------|------------------------------------|---------------------------------------|-----------------------------|----------------------------|--------------------------|------------------------|-----|
| | | | | | | | D=Design | E=Environmental | | | |
| | | | | | | | C=Construction | R=Right-of-way Acquisition | PFY=Previous Fiscal Year | FFY=Future Fiscal Year | |
| DESCRIPTION (Comments) | | | | | | | PFY | 13/14 | 14/15 | FFY | |
| Rancho California Rd De Luz Rd to Temecula C.L. 3.39 miles 31 ft/ 31 ft Recon AC paved road and install raised centerline markers. | | | 12 C Y N | B00512 84 S1271A RCTD | 107 221 300 Total: | 2,634 1,214 6 3,854 | D E C | 6 92 22 3,680 | | 47 7 3,680 | |
| Rider St Haines St/S to Brown St 0.28 miles 31 ft/ 31 ft Resurf AC paved road | | | 14 DL N N | C20057 58B S5338E RCTD | 300 Total: | 220 220 | D E C | | 2 1 155 | | |
| Slurry Seal of 1st District roads FY12/13 various roads 24.50 miles 0 ft/ 0 ft Slurry Seal | | | 00 C Y N | C30006 RCTD | 221 Total: | 1,065 1,065 | D E C | 23 26 1 1,015 | | | |
| Slurry Seal of 1st District roads FY13/14 various roads 22.60 miles 0 ft/ 0 ft Slurry Seal | | | 00 C Y N | C40006 RCTD | 221 Total: | 954 954 | D E C | | | 7 1 946 | |
| Slurry Seal of 1st District roads FY14/15 various roads 19.15 miles 0 ft/ 0 ft Slurry Seal | | | 00 C Y N | C50006 RCTD | 221 Total: | 988 988 | D E C | | | 8 1 979 | |
| Speed Warning Signs 5 Various Locations 0.00 miles 0 ft/ 0 ft Install solar-powered speed feedback signs Cajalco Rd, El Sobrante Rd, Van Buren Blvd, Soboba Rd and San Timoteo Cyn Rd. | | | 00 C N N | C30086 RCTD | 134 300 Total: | 465 62 527 | D E R C | 8 10 5 | 8 10 5 | | 481 |
| Stallion PI King Ave to 455' E King Ave 0.09 miles 32 ft/ 32 ft Resurf AC paved road | | | 11 DL N N | C30016 27 M7073 RCTD | 300 Total: | 32 32 | D E C | | 1 1 30 | | |
| Stallion PI 445' W King Ave to King Avenue 0.08 miles 29 ft/ 29 ft Resurf AC paved road | | | 11 DL N N | C30015 27 M7073 RCTD | 300 Total: | 29 29 | D E C | | 1 1 27 | | |
| Steele Peak Dr Baxter St to Spring St 0.38 miles 24 ft/ 24 ft Reconst RMS paved road | | | 14 DL N N | C40021 63A M7309 RCTD | 221 Total: | 110 110 | D E C | | | 1 1 108 | |
| Sunset Tr 258' E Saddleback Rd to 489' W Saddleback Rd 0.14 miles 33 ft/ 33 ft Resurf AC paved road | | | 11 DL N N | C30017 27 M7085 RCTD | 300 Total: | 53 53 | D E C | | 1 1 49 | | |



Supervisorial District: 1

| NAME LIMITS | LENGTH | EW/PW | MD CT PL RW | PROJECT# RD BK PG ROAD NBR LEAD AGCY LRGR PROJ | FUND SOURCE | FUND SOURCE AMOUNT (x\$1000) | FISCAL YEAR COST (x \$1000) | | | |
|-----------------------------------------------------------------------------------------------------------------------------------------------------------------------------------------------------------------------------------------------------------------|--------------------|---------------------------------|--------------------------------------------------|------------------------------------------------------------|----------------------------------------------|---------------------------------------|--------------------------------------------------------|-------------------------|-------------------------------------------------------------------------|-----|
| | | | | | | | D=Design C=Construction PFY=Previous Fiscal Year | | E=Environmental R=Right-of-way Acquisition FFY=Future Fiscal Year | |
| | | | | | | | PFY | 13/14 | 14/15 | FFY |
| Suttles Dr Rancho Escondido Dr to Tava Ln 0.16 miles 27 ft/ 27 ft Resurf AC paved road | 11 DL N N | C30019 27 M7251 RCTD | 300 Total: | 51 51 | D E C | | 1 1 45 | | | |
| Tava Ln King Ave to 568' E King Ave 0.11 miles 41 ft/ 41 ft Resurf AC paved road | 11 DL N N | C30018 27 M7189 RCTD | 300 Total: | 50 50 | D E C | | 1 1 45 | | | |
| Temescal Canyon Rd Dos Lagos Rd to S'ly 0.10 miles 15 ft/ 38 ft Construct half width improvements with sidewalk on W'ly side. Widen Dos Lagos Dr from Temescal Cyn Rd to W'ly on S'ly side with retaining wall and sidewalk. | 11 C Y N | C20154 33A S1807B RCTD | 201 221 Total: | 479 647 1,126 | D E R C | 132 2 480 479 | 14 | | | |
| Temescal Canyon Rd N'ly Dawson Cyn 0.28mi to N'ly Dawson Cyn 0.57mi 0.29 miles 29 ft/ 32 ft Realign road | 11 C Y Y | C50072 33C S1807B RCTD | 221 332 Total: | 1,711 845 2,556 | D E R C | | 165 166 10 9 | 80 78 23 2,025 | | |
| Temescal Canyon Rd Ely Coldwater Cyn Wash to Wly Coldwater Cyn Wash 0.10 miles 32 ft/ 32 ft Construct box culvert, Recon AC paved surface | 11 C Y N | B90988 33B S1807B RCTD | 626 999 Total: | 384 163 547 | D E C | 150 48 | 25 | 324 | | |
| Temescal Canyon Rd (extension) I-15 to Park Canyon Rd 1.60 miles 24 ft/ 48 ft Realign and widen AC paved road | 11 C Y N | B50670 33 S1807B DEVEL | 221 300 Total: | 473 8 481 | D E | 3 3 | 2 | 473 | | |
| Tenaja Rd Clinton Keith Rd to Sierra Ellena 1.52 miles 26 ft/ 26 ft Reconst AC paved road | 12 C Y N | C20143 80 S1556B RCTD | 300 Total: | 1,056 1,056 | D E C | 98 3 | 12 4 939 | | | |
| Transportation Yard Frontage Improvements Harvill Ave/Water St to & Placentia St 0.50 miles 11 ft/ 34 ft Const/Widen AC paved roads Costs not distributed to Sup. Districts. Acquisition, Env and PSV work was done under Z977137. | 14 C Y N | C40051 58 S5343F RCTD | 221 Total: | 1,030 1,030 | D R C | | 175 5 | 20 | 830 | |
| Van Buren Blvd Washington St to Wood Rd 2.10 miles 62 ft/ 110 ft Widen AC paved road to 6 lanes | 11 C Y Y | B50657 53 S5415B RCTD | 201 300 349 627 999 Total: | 31 222 963 200 5,676 7,092 | D E R C | 599 16 50 | 51 | 98 459 | 143 2,181 3,495 | |



| NAME LIMITS | LENGTH | EW/PW | MD CT PL RW | PROJECT# RD BK PG ROAD NBR LEAD AGCY LRGR PROJ | FUND SOURCE | FUND SOURCE AMOUNT (x\$1000) | FISCAL YEAR COST (x \$1000) | | | |
|---------------------------------------------------------------------------------------------------------------------------------------------------------------------------------------------------------------------------------------------------------------------------|--------------------|-----------------------------------------|----------------------------------------------------------------|-----------------------------------------------------------------------|------------------|---------------------------------------|-----------------------------|-------|----------------------------|---------------------------------------------------------------------------------------------------------------------------------------------------|
| | | | | | | | D=Design | | E=Environmental | |
| | | | | | | | C=Construction | | R=Right-of-way Acquisition | |
| DESCRIPTION (Comments) | | | | | | | PFY | 13/14 | 14/15 | FFY |
| Van Buren Blvd Ichg I-215 0.00 miles 0 ft/ 0 ft Replace & Expand interchange PA & ED was done by March JPA. | 14 C Y Y | B70798 55 S5415C RCTD | 108 190 217 344 399 600 869 Total: | 10,000 568 8,835 1,463 1,597 3,124 21,910 47,497 | D E R C | 4,995 219 319 27,232 | 200 100 30 13,058 | 1,344 | | |
| Van Buren Blvd Signal Synchronization Mockingbird Cyn Rd to Gamble Ave 3.10 miles 0 ft/ 0 ft Modify Signals for improved signal timing. City of Riverside secured a MSRC grant and is the lead agency. Only County jurisdiction funds are shown. | 11 C N N | C00509 27 S5415A CO RIV | 369 Total: | 22 22 | D C | 1 11 | 1 9 | | | 369 West County DIF Signal Mitigation Fund |
| Vaquero Ct Arabian Ave to N'ly 0.08 mi 0.08 miles 33 ft/ 33 ft Resurf AC paved road | 11 DL N N | C30082 27 M7191 RCTD | 221 Total: | 22 22 | D E C | | 1 1 20 | | | 221 Gas Tax (ABX8-9 Mar 2010 New HUTA) |
| Washington St Krameria Ave 0.00 miles 26 ft/ 76 ft Install Traffic Signal | 11 C Y Y | C20129 28 S5441B RCTD | 369 Total: | 737 737 | D E R C | 35 2 7 | 34 19 640 | | | 369 West County DIF Signal Mitigation Fund |
| Washington St Van Buren Blvd to S Mariposa Ave 0.16 mi 0.82 miles 34 ft/ 34 ft Resurf AC paved road | 11 C Y N | C10498 28 S5441B RCTD | 215 Total: | 1,503 1,503 | D E C | 117 1 2 | 34 2 887 | 460 | | 215 Proposition 1B (State bond funds- Local Roads) |
| Watkins Dr I-215 to Riverside C.L. 0.17 miles 40 ft/ 40 ft Resurf AC paved road | 13 C N N | B40440 47A S7390 RCTD X1103 | 999 Total: | 140 140 | D E C | | | | | 20 1 119 999 Unfunded |
| z* Future Chip Seal and Slurry Seal Projects District 1 Only 0.00 miles 0 ft/ 0 ft These funds listed allow for future years seal coat projects to be submitted and funded. | 00 DL N U | A21157 RCTD | 222 Total: | 700 700 | C | | | | | 700 222 Gas Tax (ABX8 9 Mar 2010) Projects Unidentified |
| z* Future Projects District 1 Only 0.00 miles 0 ft/ 0 ft These funds will be used for pavement rehabilitation projects in the years shown. | 00 C N N | A21162 RCTD | 101 109 222 300 Total: | 63 1 64 | C | | | | | 64 101 State Exchange Funds 109 STP - Projects Unidentified 222 Gas Tax (ABX8 9 Mar 2010) Projects Unidentified 300 Measure A/Western |

| PROJECT GROUPS | To | From | LENGTH | MD | ROAD # | ROAD BK PG | CONST ONLY (\$ X 1000) | TOTAL COST (\$ X 1000) |
|--------------------------------------------------------|---------------------------|-------------------------------|-------------|----|--------|---------------|---------------------------|---------------------------|
| C2-0153 Camino del Sol Area Group 2 | | | | | | | Contract | Construction |
| Gem Ln | Alessandro Blvd | Camino Del Oro | 0.05 | 14 | M7929 | 50 | 120 | 160 |
| Avenida Luna | Camino Del Sol | Avenida Hacienda | 0.17 | 14 | M7408 | 50 | 307 | 414 |
| TOTALS | | | 0.22 | | | | 427 | 574 |
| C4-0001 Chip Seal of 1st District Roads FY13/14 | | | | | | | | by Day Labor |
| Amalfi Dr | Chalon Rd | Athenon Ave | 0.17 | 11 | M1837 | 57 | 5 | 5 |
| Athenon Ave | 663' S Baltra Dr | Baltra Dr | 0.13 | 11 | M1836 | 57 | 4 | 4 |
| Baltra Dr | Kirkpatrick Rd | 689' W Kirkpatrick Rd | 0.13 | 11 | M1835 | 57 | 4 | 4 |
| Chalon Rd | 923' S Amalfi Dr | Amalfi Dr | 0.17 | 11 | M1892 | 57 | 5 | 5 |
| Cir Of The Peppers | 238' E Kirkpatrick Rd | Kirkpatrick Rd | 0.05 | 11 | M3171 | 57 | 1 | 1 |
| Clive Way | 148' E Chalon Rd | Chalon Rd | 0.03 | 11 | M1929 | 57 | 1 | 1 |
| Crop Rd | Sussex Rd | 843' SW Sussex Rd | 0.16 | 11 | M1731 | 57A | 5 | 5 |
| Equestrian Ln | Sussex Rd | 455' SW Sussex Rd | 0.09 | 11 | M1730 | 57A | 3 | 3 |
| Fox Glen Rd | Sussex Rd | Mockingbird Canyon Rd | 0.33 | 11 | M1728 | 57A | 10 | 10 |
| Gavilan Rd | Elderidge Dr | Multiview Dr | 0.63 | 11 | S1172 | 57 | 14 | 14 |
| Gavilan Rd | Cajalco Rd | Elderidge Dr | 0.32 | 11 | S1172 | 57 | 7 | 7 |
| Harness Rd | Sussex Rd | 718' S Sussex Rd | 0.14 | 11 | M1732 | 57A | 4 | 4 |
| Kirkpatrick Rd | Baltra Dr | Cajalco Rd | 0.25 | 11 | M1834 | 57 | 6 | 6 |
| La Sierra Ave | El Sobrante Rd | 5085' N Cajalco Rd | 1.40 | 11 | S1635A | 31 | 33 | 33 |
| Lake Mathews Dr | Olive St | Gavilan Rd | 0.20 | 11 | S1701A | 60A | 4 | 4 |
| Lake Mathews Dr | 300' W Rolling Meadows Dr | Olive St | 0.60 | 11 | S1701A | 60A | 13 | 13 |
| Lake Mathews Dr | Valley St | 300' W Rolling Meadows Dr | 0.44 | 11 | S1701A | 60A | 10 | 10 |
| Lake Mathews Dr | Gavilan Springs Ranch Rd | Valley St | 1.07 | 11 | S1701A | 34 | 23 | 23 |
| Quarter Horse Rd | Mockingbird Canyon Rd | 723' SW Mockingbird Canyon Rd | 0.14 | 11 | M1727 | 57A | 4 | 4 |
| Scottsdale Dr | 280' E Sussex Rd | Sussex Rd | 0.05 | 11 | M1733 | 57A | 2 | 2 |
| Sussex Rd | Fox Glen Rd / E | Fox Glen Rd / W | 0.59 | 11 | M1729 | 57A | 19 | 19 |
| Temescal Canyon Rd | El Hermano Rd | Campbell Ranch Rd | 0.90 | 11 | S1807B | 33 | 29 | 29 |
| Adelfa St | 4182' S Grand Ave | Grand Ave | 0.79 | 12 | M1003 | 42A | 15 | 15 |
| Akley St | Deeble Entrance | Gillette St | 0.19 | 12 | M1005 | 41 | 4 | 4 |
| Baldwin Blvd | Grand Ave | Nelson St | 0.33 | 12 | M1020 | 42A | 10 | 10 |
| Blackwell Blvd | Cottrell Blvd | Hays Ave | 0.09 | 12 | M1033 | 42A | 2 | 2 |
| Bobrick Ave | Walls St | Cottrell Blvd | 0.29 | 12 | M1037 | 42A | 5 | 5 |
| Brightman Ave | Sanders Dr | Blackwell Blvd | 0.89 | 12 | M1047 | 72 | 16 | 16 |
| Buena Vista St | 787' S Grand Ave | Grand Ave | 0.15 | 12 | M1055 | 41 | 4 | 4 |
| Coleman Ave | Adelfa St | Gillette St | 0.12 | 12 | M1093 | 42A | 2 | 2 |
| Cottrell Blvd | Blackwell Blvd | Adelfa St | 0.31 | 12 | M1111 | 42A | 6 | 6 |
| Cottrell Blvd | Brightman Ave | Blackwell Blvd | 0.09 | 12 | M1111 | 42A | 2 | 2 |
| Deeble Entrance | Grand Ave | Akley St | 0.15 | 12 | M1127 | 41 | 3 | 3 |

| PROJECT GROUPS | To | From | LENGTH | MD | ROAD # | ROAD BK PG | CONST ONLY (\$ X 1000) | TOTAL COST (\$ X 1000) |
|-----------------|--------------------------------------------------------|------------------|---------------|----|---------|---------------|---------------------------|---------------------------|
| C4-0001 | Chip Seal of 1st District Roads FY13/14 (cont.) | | | | | | | by Day Labor |
| Gillette St | Akley St | Coleman Ave | 0.24 | 12 | M1174 | 42A | 5 | 5 |
| Glenetta Way | 310' N Buena Vista St | Buena Vista St | 0.06 | 12 | M1832 | 41 | 2 | 2 |
| Haynes Ave | Landerville Blvd | Brand St | 0.06 | 12 | M1554 | 42A | 1 | 1 |
| Hays Ave | Pederson St | Cottrell Blvd | 0.55 | 12 | M1200 | 42A | 11 | 11 |
| Mackay Ave | Walls St | Blackwell Blvd | 0.22 | 12 | M1280 | 42A | 4 | 4 |
| Raley Ave | Blackwell Blvd | Walls St | 0.22 | 12 | M1367 | 42A | 5 | 5 |
| Sutherland Ave | Walls St | Blackwell Blvd | 0.22 | 12 | M1419 | 42A | 5 | 5 |
| Walls St | Grand Ave | Hays Ave | 0.29 | 12 | M1461 | 42A | 6 | 6 |
| Zellar St | 1577' S Akley St | Akley St | 0.30 | 12 | M1495 | 42A | 6 | 6 |
| Club Dr | Theda St | Quail Dr | 0.54 | 14 | M5067 | 63A | 11 | 11 |
| Elm St | Walnut St / S | Walnut St / N | 0.10 | 14 | M10128A | 65 | 2 | 2 |
| Fig St | Peach St | Patterson St | 0.21 | 14 | M1240 | 63 | 5 | 5 |
| Hammack Ave | Plum St | SH-74 | 0.57 | 14 | S1813 | 65 | 12 | 12 |
| Hammack Ave | Mountain Ave | Plum St | 0.90 | 14 | S1813 | 65 | 18 | 18 |
| June St | Spring St | Hammack Ave | 0.23 | 14 | M1239 | 63 | 5 | 5 |
| Markham St | Cable Ln | 2535' E Wood Rd | 0.52 | 14 | S5239B | 58A | 11 | 11 |
| Markham St | Brown St / E | Cable Ln | 1.21 | 14 | S5239B | 58A | 27 | 27 |
| Markham St | Haines St | Brown St / E | 0.24 | 14 | S5239B | 58A | 5 | 5 |
| Markham St | Clark St | Haines St | 0.25 | 14 | S5239B | 58A | 6 | 6 |
| Markham St | Day St | Clark St | 0.51 | 14 | S5239B | 58A | 12 | 12 |
| Martin St | Clark St | Brown St | 0.50 | 14 | S5241 | 58A | 11 | 11 |
| Martin St | Carroll St | Clark St | 0.25 | 14 | S5241 | 58A | 10 | 10 |
| Martin St | Day St | Carroll St | 0.25 | 14 | S5241 | 58A | 5 | 5 |
| Meadowbrook Ave | Peach St | SH-74 | 0.23 | 14 | S1642 | 65 | 5 | 5 |
| Mountain Ave | Peach St | Hammack Ave | 0.64 | 14 | M1935 | 63 | 12 | 12 |
| Parsons Rd | Mariposa Ave | Markham St | 1.00 | 14 | M5305 | 54 | 19 | 19 |
| Patterson St | Mountain Ave | Telford Ave | 0.40 | 14 | M1972 | 63 | 8 | 8 |
| Peach St | Mountain St | Telford Ave | 0.37 | 14 | M1643 | 63 | 9 | 9 |
| Plum St | Telford Ave | Hammack Ave | 0.45 | 14 | M1197 | 65 | 10 | 10 |
| Sharp Rd | Theda St | 3049' W Theda St | 0.58 | 14 | M5369 | 63A | 12 | 12 |
| Spring St | Mountain Ave | Telford Ave | 0.41 | 14 | M1971 | 63 | 8 | 8 |
| Telford Ave | Hammack Ave | Vista Ave | 0.10 | 14 | S1812 | 65 | 2 | 2 |
| Vista Ave | Hammack Ave | Telford Ave | 0.55 | 14 | M1248 | 65 | 12 | 12 |
| Walnut St | Hammack Ave / N | Hammack Ave / S | 0.54 | 14 | M1244 | 65 | 12 | 12 |
| | | | TOTALS | | | | 569 | 569 |

| PROJECT GROUPS | To | From | LENGTH | MD | ROAD # | ROAD BK PG | CONST ONLY (\$ X 1000) | TOTAL COST (\$ X 1000) |
|----------------|----|------|--------|----|--------|------------|------------------------|------------------------|
|----------------|----|------|--------|----|--------|------------|------------------------|------------------------|

C5-0001 Chip Seal of 1st District Roads FY14/15 by Day Labor

| | | | | | | | | |
|--------------------|----------------------------|----------------------------|------|----|--------|-----|----|----|
| Armintrout Dr | 884' S Mariposa Ave | Mariposa Ave | 0.17 | 11 | M5171 | 28 | 6 | 6 |
| Canyon Ridge Rd | 653' N El Mesa Dr | El Mesa Dr | 0.12 | 11 | M1155 | 26 | 6 | 6 |
| Concordia Ranch Rd | 3968' E Temescal Canyon Rd | Temescal Canyon Rd | 0.75 | 11 | M1201 | 35 | 20 | 20 |
| Dial Way | 143' N Foster Rd | Foster Rd | 0.03 | 11 | M1752 | 33A | 1 | 1 |
| El Mesa Dr | 148' E Canyon Ridge Rd | Canyon Ridge Rd | 0.03 | 11 | M1152 | 26 | 1 | 1 |
| Firethorn Ave | 348' N Van Buren Blvd | Van Buren Blvd | 0.07 | 11 | M1814 | 26 | 1 | 1 |
| Foster Rd | 145' E Dial Way | 400' E Dial Way | 0.05 | 11 | M1751 | 33A | 1 | 1 |
| Foster Rd | Temescal Canyon Rd | 145' E Dial Way | 0.07 | 11 | M1751 | 33A | 1 | 1 |
| Harley John Rd | Mockingbird Canyon Rd | Washington St | 0.58 | 11 | M1721 | 57A | 19 | 19 |
| Hostettler Rd | 869' S Temescal Canyon Rd | 2207' S Temescal Canyon Rd | 0.25 | 11 | M1219 | 35 | 6 | 6 |
| Hostettler Rd | Temescal Canyon Rd | 869' S Temescal Canyon Rd | 0.16 | 11 | M1219 | 35 | 6 | 6 |
| La Sierra Ave | 5085' N Cajalco Rd | Cajalco Rd | 0.96 | 11 | S1635A | 31 | 25 | 25 |
| Mariposa Ave | 813' W Washington St | Washington St | 0.15 | 11 | M5379 | 28 | 4 | 4 |
| Mariposa Ave | Wood Rd | Taft St | 0.50 | 11 | S5238A | 54 | 6 | 6 |
| Mauldin Ln | 581' S Pine Ct | Pine Ct | 0.11 | 11 | M1891 | 26 | 2 | 2 |
| Orange Blossom Cir | 462' E Canyon Ridge Rd | Canyon Ridge Rd | 0.09 | 11 | M1151 | 26 | 2 | 2 |
| Pine Ct | 374' SW Van Buren Blvd | Van Buren Blvd | 0.07 | 11 | M1851 | 26 | 2 | 2 |
| Silverton Ct | 1629' S Cajalco Rd | Cajalco Rd | 0.31 | 11 | M1222 | 31 | 7 | 7 |
| Walker Canyon Rd | 735' SE Hill Top Dr | Hill Top Dr | 0.14 | 11 | M1202 | 37 | 3 | 3 |
| Alexander St | Nandina Ave | Markham St | 0.98 | 14 | S5008 | 58A | 22 | 22 |
| Bonham St | Alexander St | 800' W Alexander St | 0.15 | 14 | M5028A | 58A | 3 | 3 |
| Brown St | Markham St | Cajalco Rd | 1.00 | 14 | S5034B | 58A | 21 | 21 |
| Brown St | Oleander St | Markham St | 0.48 | 14 | S5034C | 58A | 10 | 10 |
| Cajalco Rd | 651' E Cajalco Expy | Cajalco Expy | 0.12 | 14 | S1062D | 58 | 6 | 6 |
| Cajalco Rd | 100' W Harvill Ave | 651' E Cajalco Expy | 0.30 | 14 | S1062D | 58 | 7 | 7 |
| Cajalco Rd | I-215 | 100' W Harvill Ave | 0.13 | 14 | S1062D | 58 | 5 | 5 |
| Clark St | Martin St | Cajalco Rd | 0.46 | 14 | S5065B | 58A | 17 | 17 |
| Clark St | Markham St | Martin St | 0.53 | 14 | S5065B | 58A | 13 | 13 |
| Clark St | Nandina Ave | Markham St | 0.97 | 14 | S5065B | 58A | 21 | 21 |
| Cole Ave | Spalding Ave | Markham St | 0.34 | 14 | S5068 | 54 | 14 | 14 |
| Cole Ave | Nandina Ave | Spalding Ave | 0.35 | 14 | M5068 | 54 | 14 | 14 |
| Cole Ave | Mariposa Ave | Nandina Ave | 0.50 | 14 | S5068A | 54 | 28 | 28 |
| Commerce Center Dr | Seaton Ave | Messenia Ln | 0.34 | 14 | M5311 | 58 | 15 | 15 |
| Costello Ave | Brown St | Alexander St | 0.50 | 14 | M5075 | 58A | 11 | 11 |
| Dallas Ave | Parsons Rd | Cole Ave | 0.25 | 14 | M5086 | 54 | 12 | 12 |
| Dree Cir | 473' NE Harvill Ave | Harvill Ave | 0.09 | 14 | M5446 | 58 | 3 | 3 |
| Glenwood Ave | Parsons Rd | Cole Ave | 0.25 | 14 | M5150 | 54 | 12 | 12 |
| Jean St | Brown St | Hallett St | 0.25 | 14 | M5542A | 58A | 6 | 6 |
| Messenia Ln | 2427' NE Palatium Cir | Palatium Cir | 0.46 | 14 | M5420 | 58 | 21 | 21 |
| Messenia Ln | Commerce Center Dr | Perry St | 0.23 | 14 | M5420A | 58 | 10 | 10 |

| PROJECT GROUPS | To | From | LENGTH | MD | ROAD # | ROAD BK PG | CONST ONLY (\$ X 1000) | TOTAL COST (\$ X 1000) |
|----------------------------------------------------------------|---------------------|----------------------------|---------------|----|---------|---------------|---------------------------|---------------------------|
| C5-0001 Chip Seal of 1st District Roads FY14/15 (cont.) | | | | | | | | by Day Labor |
| Mountain Ave | Theda St | SH-74 | 0.82 | 14 | S5270A | 63 | 16 | 16 |
| Mountain Ave | Baxter Ave | Theda St | 0.62 | 14 | S5270A | 63 | 14 | 14 |
| Ontario Ave | Parsons Rd | Cole Ave | 0.25 | 14 | M5295 | 54 | 11 | 11 |
| Palatium Cir | 1898' S Martin St | Martin St | 0.36 | 14 | M5423 | 58 | 17 | 17 |
| Patterson Ave | 915' N Rider St | Rider St | 0.17 | 14 | S5306A | 58 | 4 | 4 |
| Patterson Ave | 1220' N Rider St | 915' N Rider St | 0.06 | 14 | S5306A | 58 | 1 | 1 |
| Patterson Ave | 1496' S Cajalco Rd | Cajalco Rd | 0.28 | 14 | S5306B | 58 | 5 | 5 |
| Perry St | Messenia Ln | 1020' W Messenia Ln | 0.19 | 14 | M5310 | 58 | 9 | 9 |
| Placentia St | Harvill Ave | W Frontage Rd | 0.24 | 14 | S5319 | 58 | 13 | 13 |
| Ray Ave | Parsons Rd | Cole Ave | 0.25 | 14 | M5330 | 54 | 11 | 11 |
| Rider St | Harvill Ave | 614' E Harvill Ave | 0.12 | 14 | M5338C | 58 | 6 | 6 |
| Rider St | Seaton Ave | Patterson Ave | 0.51 | 14 | S5338B | 58 | 14 | 14 |
| Rider St | Patterson Ave | Harvill Ave | 0.22 | 14 | S5338C | 58 | 11 | 11 |
| Sage St | 1088' W Brown St | Brown St | 0.21 | 14 | M5350 | 58A | 4 | 4 |
| Spalding Ave | Parsons Rd | Cole Ave | 0.25 | 14 | M5380 | 54 | 11 | 11 |
| Thomas Ln | Brown St | Hallett St | 0.28 | 14 | M11076A | 58A | 6 | 6 |
| Warren Rd | Parsons Rd | Cole Ave | 0.25 | 14 | M5211A | 54 | 11 | 11 |
| Water St | 1280' E Harvill Ave | 112' W Harvill Ave | 0.26 | 14 | M5424 | 58 | 12 | 12 |
| | | | TOTALS | | | | 566 | 566 |
| C3-0006 Slurry Seal of 1st District Roads FY12/13 | | | | | | | | Contract Construction |
| Amberwood Ct | Woodcrest Dr | 430' N Woodcrest Dr | 0.08 | 11 | M7919 | 28 | 8 | 10 |
| Berry St | Old Windmill Ct | Lyon Ave | 0.03 | 11 | M1768 | 26B | 1 | 1 |
| Berry St | Lyon Ave | 373' W Lyon Ave | 0.07 | 11 | M1768 | 26B | 2 | 2 |
| Breithorn Ct | Lyon Ave | 356' W Lyon Ave | 0.07 | 11 | M1490 | 26D | 6 | 7 |
| Brookview Ct | Morningview Dr | 588' W Morningview Dr | 0.11 | 11 | M7993 | 28 | 3 | 3 |
| Calumet Ct | Rancho Escondido Dr | 743' N Rancho Escondido Dr | 0.14 | 11 | M7323 | 27 | 13 | 16 |
| Camra Way | Sonny Ln | Colleen Ct | 0.10 | 11 | M9012 | 53 | 2 | 2 |
| Canyon View Dr | Van Buren Blvd | Golden Spur Ct | 0.16 | 11 | M7481 | 28 | 12 | 16 |
| Canyon View Dr | Golden Spur Ct | Stoneridge Dr | 0.09 | 11 | M7481 | 28 | 9 | 11 |
| Canyon View Dr | Stoneridge Dr | 2628' S Golden Spur Ct | 0.40 | 11 | M7481 | 28 | 11 | 14 |
| Cayuse Ct | Ringbit Ct | Valle Vista Way | 0.17 | 11 | M7638 | 27 | 4 | 5 |
| Cayuse Ct | Valle Vista Way | 826' N Valle Vista Way | 0.16 | 11 | M7638 | 27 | 4 | 5 |
| Cecil Ave | Gentian Ave | Hibiscus Ave | 0.25 | 11 | M9009 | 53 | 6 | 7 |
| Chicago Ave | Gentian Ave | Twin Lakes Dr | 0.07 | 11 | M5504A | 53 | 2 | 2 |
| Chicago Ave | Kross Rd | 316' S Kross Rd | 0.06 | 11 | M5504B | 53 | 2 | 2 |
| Colleen Ct | 362' NW Camra Way | 367' SE Camra Way | 0.14 | 11 | M9013 | 53 | 3 | 3 |
| Constable Rd | Van Buren Blvd | 1742' N Van Buren Blvd | 0.33 | 11 | M7528 | 27 | 10 | 13 |
| Cornerstone Rd | Old Heritage Rd | Sierra View Ct | 0.27 | 11 | M9894 | 26B | 7 | 10 |

| PROJECT GROUPS | To | From | LENGTH | MD | ROAD # | ROAD BK PG | CONST ONLY (\$ X 1000) | TOTAL COST (\$ X 1000) |
|---------------------|----------------------------------------------------------|-------------------------|--------|----|--------|---------------|---------------------------|---------------------------|
| C3-0006 | Slurry Seal of 1st District Roads FY12/13 (cont.) | | | | | | Contract Construction | |
| Devine Cir | Lyon Ave | 851' Nw Lyon Ave | 0.16 | 11 | M1015 | 26B | 15 | 19 |
| Dufferin Ave | Lyon Ave | La Sierra Ave | 0.24 | 11 | M1135 | 26B | 3 | 3 |
| Estates Ct | Lyon Ave | 535' Sw Lyon Ave | 0.10 | 11 | M9900 | 26B | 2 | 2 |
| Gabbert Ln | Fillmore St | Shugart Way | 0.04 | 11 | M1397 | 26B | 4 | 5 |
| Gentian Ave | Chicago Ave | Sonny Ln | 0.24 | 11 | M5143A | 53 | 6 | 7 |
| Gila Way | Hermosa St | Colt St | 0.24 | 11 | M7502 | 53 | 6 | 7 |
| Golden Spur Ct | Canyon View Dr | 746' Sw Canyon View Dr | 0.14 | 11 | M7483 | 28 | 3 | 3 |
| Golden Star Ave | Washington St | 5491' N Washington St | 1.04 | 11 | M5651 | 27 | 19 | 24 |
| Hermosa St | Gila Way | Prairie Way | 0.13 | 11 | M7501 | 53 | 3 | 3 |
| Keepsake Ct | Cornerstone Rd | 385' SE Cornerstone Rd | 0.07 | 11 | M9902 | 26B | 2 | 2 |
| Kellen Ct | Valle Vista Way | 829' N Valle Vista Way | 0.16 | 11 | M7639 | 27 | 4 | 5 |
| Kross Rd | Chicago Ave | Sonny Ln | 0.25 | 11 | M9014 | 53 | 6 | 7 |
| Lamar Ct | Prairie Way | 309' W Prairie Way | 0.06 | 11 | M7503 | 53 | 2 | 2 |
| Lambert Dr | Moulton Dr | Waite Ave | 0.12 | 11 | M1402 | 26B | 13 | 16 |
| Lyon Ave | Victoria Ave | Dufferin Ave | 0.25 | 11 | M1591 | 26B | 4 | 5 |
| Lyon Ave | Dufferin Ave | Mont Blanc Dr | 0.15 | 11 | M1591 | 26B | 4 | 5 |
| Lyon Ave | Mont Blanc Dr | 2744' S Dufferin Ave | 0.37 | 11 | M1591 | 26B | 35 | 46 |
| Lyon Ave | Devine Cir | Apple Canyon Ln | 0.10 | 11 | M1591A | 26B | 10 | 13 |
| Middleborough Rd | Lyon Ave | La Sierra Ave | 0.16 | 11 | M1405 | 26B | 17 | 21 |
| Morning Glory Ct | Lyon Ave | 303' W Lyon Ave | 0.06 | 11 | M1494 | 26B | 5 | 6 |
| Morningview Dr | Stoney Creek Dr | Terraceview Ct | 0.11 | 11 | M7994 | 28 | 3 | 3 |
| Moulton Dr | Victoria Ave | Shugart Way | 0.13 | 11 | M1401 | 26B | 13 | 16 |
| Old Heritage Rd | Dufferin Ave | 1512' E Dufferin Ave | 0.29 | 11 | M9895 | 26B | 7 | 9 |
| Old Windmill Ct | 344' N Berry St | 370' S Berry St | 0.14 | 11 | M9897 | 26B | 3 | 3 |
| Pick Pl | Van Buren Blvd | Sally Ln | 0.45 | 11 | M7526 | 27 | 12 | 15 |
| Prairie Way | Gentian Ave | Hermosa Dr | 0.12 | 11 | M7504 | 53 | 2 | 2 |
| Prairie Way | Hermosa St | Colt St | 0.25 | 11 | M7504 | 53 | 5 | 6 |
| Rancho Escondido Dr | Rancho Viejo Dr | 1742' E Rancho Viejo Dr | 0.33 | 11 | M7246 | 27 | 29 | 36 |
| Rancho Verde Cir | Rancho Viejo Dr | 366' E Rancho Viejo Dr | 0.07 | 11 | M7876 | 27 | 2 | 2 |
| Rancho Viejo Dr | 754' S Via Rancho | 120' N Via Rancho | 0.17 | 11 | M7245 | 27 | 16 | 19 |
| Rancho Viejo Dr | 120' N Via Rancho | 1242' N Via Rancho | 0.21 | 11 | M7245 | 27 | 19 | 24 |
| Rancho Viejo Dr | 1242' N Via Rancho | 263' N Rancho Verde Cir | 0.16 | 11 | M7245 | 27 | 15 | 18 |
| Ridgeway Ave | Hibiscus Ave | 373' S Summer Ct | 0.13 | 11 | M5339 | 53 | 2 | 2 |
| Ridgeway Ave | 373' S Summer Ct | Summer Ct | 0.07 | 11 | M5339 | 53 | 2 | 2 |
| Ringbit Ct | Washington St | 634' E Washington St | 0.12 | 11 | M7932 | 27 | 2 | 2 |
| Rittenwood Ct | Lyon Ave | 167' W Lyon Ave | 0.03 | 11 | M1492 | 26D | 2 | 2 |
| Saddle Crest Pl | Rancho Viejo Dr | 610' N Rancho Viejo Dr | 0.12 | 11 | M7272 | 27 | 9 | 12 |
| Saddleback Rd | Via Rancho | Washington St | 0.32 | 11 | M7086 | 27 | 7 | 9 |
| Sagewood Ct | 260' W Stoneridge Dr | 272' E Stoneridge Dr | 0.10 | 11 | M7921 | 28 | 10 | 12 |

| PROJECT GROUPS | To | From | LENGTH | MD | ROAD # | ROAD BK PG | CONST ONLY (\$ X 1000) | TOTAL COST (\$ X 1000) |
|-----------------|----------------------------------------------------------|-------------------------|--------|----|--------|---------------|---------------------------|---------------------------|
| C3-0006 | Slurry Seal of 1st District Roads FY12/13 (cont.) | | | | | | | Contract Construction |
| Sally Ln | Van Buren Blvd | Pick Pl | 0.34 | 11 | M7525 | 27 | 9 | 11 |
| Shugart Way | Moulton Dr | 892' SW Moulton Dr | 0.17 | 11 | M1398 | 26B | 16 | 21 |
| Sierra View Ct | Dufferin Ave | 1005' SE Dufferin Ave | 0.19 | 11 | M9901 | 26B | 5 | 6 |
| Silver Spur Rd | Canyon View Dr | 1477' W Canyon View Dr | 0.28 | 11 | M7482 | 27 | 26 | 33 |
| Singletree Ln | Valle Vista Way | 853' SE Valle Vista Way | 0.16 | 11 | M7640 | 27 | 4 | 5 |
| Sonny Ln | Gentian Ave | Kross Rd | 0.25 | 11 | M9015 | 53 | 6 | 7 |
| Stokes Cir | Shugart Way | 452' S Shugart Way | 0.09 | 11 | M1400 | 26B | 7 | 10 |
| Stoneridge Dr | Sagewood Ct | Woodcrest Dr | 0.10 | 11 | M7487 | 28 | 10 | 13 |
| Stoneridge Dr | Woodcrest Dr | Stoney Creek Dr | 0.19 | 11 | M7487 | 28 | 5 | 6 |
| Stoneridge Dr | Stoney Creek Dr | Canyon View Dr | 0.28 | 11 | M7487 | 28 | 6 | 7 |
| Stoney Creek Dr | Morningview Dr | Canyon View Dr | 0.17 | 11 | M7488 | 28 | 5 | 6 |
| Stoney Creek Dr | Canyon View Dr | Stoneridge Dr | 0.20 | 11 | M7488 | 28 | 5 | 6 |
| Streamview Ct | Canyon View Dr | 410' W Canyon View Dr | 0.08 | 11 | M7992 | 28 | 2 | 2 |
| Summer Ct | Cecil Ave | 1192' E Cecil Ave | 0.23 | 11 | M9010 | 53 | 6 | 8 |
| Surrey Ct | Wagon Wheel Dr | 297' S Wagon Wheel Dr | 0.06 | 11 | M5969 | 27 | 2 | 2 |
| Suttles Dr | Tava Ln | Van Buren Blvd | 0.20 | 11 | M7251 | 27 | 4 | 5 |
| Tava Ln | Suttles Dr | King Ave | 0.24 | 11 | M7189 | 27 | 6 | 7 |
| Terraceview Ct | Canyon View Dr | 1117' W Canyon View Dr | 0.21 | 11 | M7991 | 28 | 6 | 7 |
| Traditions Ct | Dufferin Ave | 440' NE Dufferin Ave | 0.08 | 11 | M9896 | 26B | 2 | 2 |
| Twin Lakes Dr | Chicago Ave | 357' E Chicago Ave | 0.07 | 11 | M9011 | 53 | 2 | 2 |
| Valle Vista Way | Washington St | 2122' E Washington St | 0.40 | 11 | M7637 | 27 | 9 | 12 |
| Vaquero Ct | Arabian Ave | 402' N Arabian Ave | 0.08 | 11 | M7191 | 27 | 6 | 8 |
| Via Rancho | Saddleback Rd | Rancho Viejo Dr | 0.10 | 11 | M7108 | 27 | 2 | 2 |
| Victoria Ave | Fillmore St | 542' W La Sierra Ave | 0.43 | 11 | S1455 | 26B | 35 | 43 |
| Victoria Ave | 542' W La Sierra Ave | La Sierra Ave | 0.10 | 11 | S1455 | 26B | 21 | 26 |
| Wagon Wheel Dr | Washington St | 1470' N Washington St | 0.28 | 11 | M5965 | 27 | 7 | 9 |
| Waite Ave | Devine Cir | Apple Canyon Ln | 0.10 | 11 | M1403 | 26B | 9 | 12 |
| Warmington St | Lyon Ave | 830' W Lyon Ave | 0.16 | 11 | M1769 | 26B | 4 | 5 |
| Wildcat Ln | 473' S Victoria Ave | Victoria Ave | 0.09 | 11 | M3221 | 26B | 2 | 2 |
| Wildcat Ln | Victoria Ave | 447' N Victoria Ave | 0.08 | 11 | M3221 | 26B | 2 | 2 |
| Woodcrest Dr | Canyon View Dr | Stoneridge Dr | 0.16 | 11 | M7920 | 28 | 4 | 5 |
| Ainsworth Pl | Amorose St | 692' N Amorose St | 0.13 | 12 | M2588 | 36 | 3 | 3 |
| Alvarado St | Machado St | Grand Ave | 0.77 | 12 | M3785 | 38 | 24 | 30 |
| Amorose St | 729' E Grand Ave | Grand Ave | 0.14 | 12 | M3849 | 38 | 3 | 3 |
| Amorose St | Grand Ave | 3184' W Grand Ave | 0.60 | 12 | M3849 | 36 | 8 | 11 |
| Audelo St | Alvarado St | 364' N Alvarado St | 0.07 | 12 | M3789 | 38 | 2 | 2 |
| Brookstone Ln | Toft Dr | Cobblestone Ln | 0.19 | 12 | M3852 | 36 | 5 | 7 |
| Cobblestone Ln | Rockridge Rd | Brookstone Ln | 0.16 | 12 | M3851 | 36 | 4 | 5 |
| Coplasa St | Alvarado St | 590' E Alvarado St | 0.11 | 12 | M3786 | 38 | 2 | 2 |

| PROJECT GROUPS | To | From | LENGTH | MD | ROAD # | ROAD BK PG | CONST ONLY (\$ X 1000) | TOTAL COST (\$ X 1000) |
|------------------------------------------------------------------|-----------------------|---------------------------|---------------|----|--------------|---------------|---------------------------|---------------------------|
| C3-0006 Slurry Seal of 1st District Roads FY12/13 (cont.) | | | | | | | Contract Construction | |
| De La Lama St | Alvarado St | 321' N Alvarado St | 0.06 | 12 | M3792 | 38 | 2 | 2 |
| Eureka St | Payne St | Via Persiana | 0.10 | 12 | M1765 | 38 | 2 | 2 |
| Golondrina St | Machado St | 949' N Machado St | 0.18 | 12 | M3783 | 38 | 5 | 6 |
| Golondrina St | 949' N Machado St | Via Lakistas | 0.03 | 12 | M3783 | 38 | 1 | 1 |
| Golondrina St | Via Lakistas | Via Bonica | 0.10 | 12 | M3783 | 38 | 2 | 2 |
| Magdaleno Ct | Golondrina St | 775' S Golondrina St | 0.15 | 12 | M3784 | 38 | 3 | 3 |
| Monty Ct | Grand Ave | 443' W Grand Ave | 0.08 | 12 | M3855 | 38 | 2 | 2 |
| Patrick Ct | Grand Ave | 286' W Grand Ave | 0.05 | 12 | M3856 | 38 | 1 | 1 |
| Princo St | Alvarado St | 394' N Alvarado St | 0.07 | 12 | M3788 | 38 | 2 | 2 |
| Robyn Ct | Grand Ave | 178' W Grand Ave | 0.03 | 12 | M3854 | 38 | 1 | 1 |
| Rockridge Rd | Toft Dr | Cobblestone Ln | 0.16 | 12 | M3850 | 36 | 4 | 5 |
| Timey St | Coplasa St | 390' N Coplasa St | 0.07 | 12 | M3787 | 38 | 2 | 2 |
| Toft Dr | Grand Ave | 2020' W Grand Ave | 0.38 | 12 | M3853 | 36 | 9 | 12 |
| Via Bonica | Via Lakista | Via Caribia | 0.35 | 12 | M10394A | 38 | 9 | 11 |
| Via Caribia | Via Bonica | Via Lakistas | 0.17 | 12 | M10395A | 38 | 5 | 6 |
| Via Escapade | Via Bonica | Via Persiana | 0.06 | 12 | M10398A | 38 | 2 | 2 |
| Via Lakistas | Grand Ave | Via Caribia | 0.48 | 12 | M10396A | 38 | 13 | 16 |
| Via Persiana | Via Escapade | Eureka St | 0.08 | 12 | M10397A | 38 | 2 | 2 |
| Via Violetta | Via Lakistas | 356' NW Via Lakistas | 0.07 | 12 | M10399A | 38 | 2 | 2 |
| Big Sky Cir | Spenser Butte Dr | Trail Duster Ct | 0.28 | 14 | M9422 | 60B | 6 | 8 |
| Big Sky Cir | Trail Duster Ct | 3234' NE Spenser Butte Dr | 0.34 | 14 | M9422 | 60B | 7 | 9 |
| El Nido Rd | Piedras Rd | 2303' E Piedras Rd | 0.44 | 14 | M5113A | 60 | 13 | 16 |
| Fort Lauder Ln | Piedras Rd | Valle Pacifico Dr | 0.68 | 14 | M10445A | 60 | 19 | 23 |
| Gold Strike Cir | El Mineral Rd | 348' S El Mineral Rd | 0.07 | 14 | M7984 | 60B | 2 | 2 |
| Gold Strike Cir | 348' S El Mineral Rd | Big Sky Cir | 0.23 | 14 | M7984 | 60B | 6 | 8 |
| Kiowa Ct | Fort Lauder Ln | 420' NE Fort Lauder Ln | 0.08 | 14 | M10446A | 60 | 2 | 2 |
| Piedras Rd | El Mineral Rd | 260' S El Mineral Rd | 0.05 | 14 | M7978A | 60B | 2 | 2 |
| Piedras Rd | 260' S El Mineral Rd | Pony Butte Ct | 0.05 | 14 | M7978A | 60B | 1 | 1 |
| Piedras Rd | Pony Butte Ct | 1878' S El Mineral Rd | 0.25 | 14 | M7978A | 60B | 6 | 8 |
| Piedras Rd | 1878' S El Mineral Rd | 2990' S El Mineral Rd | 0.21 | 14 | M7978A | 60B | 5 | 6 |
| Piedras Rd | Pony Butte Ct | 324' E Piedras Rd | 0.06 | 14 | M9538 | 60B | 2 | 2 |
| Rose Quartz Dr | 1160' NE Piedras Rd | El Nido Rd | 0.15 | 14 | M7983 | 60 | 4 | 4 |
| Rose Quartz Dr | Piedras Rd | 372' E Piedras Rd | 0.07 | 14 | M7983A | 60 | 2 | 2 |
| Rose Quartz Dr | 372' E Piedras Rd | 1160' E Piedras Rd | 0.15 | 14 | M7983A | 60 | 3 | 3 |
| Silver Hawk Trl | Big Sky Cir | Piedras Rd | 0.16 | 14 | M9536 | 60B | 4 | 4 |
| Snakebite Trl | Rose Quartz Dr | Fort Lauder Ln | 0.15 | 14 | M10447A | 60 | 4 | 4 |
| Trail Duster Ct | Big Sky Cir | 605' S Big Sky Cir | 0.11 | 14 | M9539 | 60B | 2 | 2 |
| | | | TOTALS | | 24.50 | | 873 | 1,065 |

| PROJECT GROUPS | To | From | LENGTH | MD | ROAD # | ROAD BK PG | CONST ONLY (\$ X 1000) | TOTAL COST (\$ X 1000) |
|--------------------|--------------------------------------------------|--------------------------|--------|----|---------|---------------|------------------------------|---------------------------|
| C4-0006 | Slurry Seal of 1st District Roads FY13/14 | | | | | | Contract Construction | |
| Birch Hill Rd | Canyonwood Dr | Laurel Grove Rd | 0.24 | 11 | M9738 | 28 | 8 | 9 |
| Alder St | 736' S Scottsdale Rd | 324' N Seven Springs Way | 0.76 | 11 | M10292A | 57A | 24 | 27 |
| Almond Tree Path | Owl Tree Rd | 536' S Owl Tree Rd | 0.10 | 11 | M9050 | 57A | 3 | 3 |
| Bretton Woods Pl | Corrinne Way | 1302' N Corrinne Way | 0.25 | 11 | M9052 | 28 | 8 | 9 |
| Briarwood Dr | Woodview Dr | Rolling Hills Dr | 0.09 | 11 | M9256 | 33B | 3 | 3 |
| Canyonwood Dr | Birch Hill Rd | Rolling Creek Way | 0.22 | 11 | M9737 | 28 | 7 | 8 |
| Canyonwood Dr | Rolling Creek Way | 783' S Rolling Creek Way | 0.15 | 11 | M9737 | 28 | 4 | 5 |
| Cheltenham Rd | Bretton Woods Pl | Morocco Ct | 0.13 | 11 | M9053 | 28 | 4 | 5 |
| Chickory Dr | Seven Springs Way | Scottsdale Rd | 0.46 | 11 | M1842 | 57A | 15 | 17 |
| Chickory Dr | Scottsdale Rd | 958' S Scottsdale Rd | 0.18 | 11 | M1842 | 57A | 6 | 7 |
| Cleveland Ave | 1764' N Villa Franca | Villa Franca | 0.30 | 11 | M1089 | 26B | 13 | 15 |
| Cleveland Ave | Villa Franca | La Sierra Ave | 0.16 | 11 | M1089 | 26B | 1 | 1 |
| Colt St | Akron St | Prairie Way | 0.17 | 11 | M7505 | 53 | 6 | 7 |
| Conestoga Rd | Green Acres Dr | 341' E Green Acres Dr | 0.06 | 11 | M7442 | 57A | 1 | 1 |
| Copper Ridge Dr | Woodview Dr | Rolling Hills Dr | 0.09 | 11 | M9254 | 33B | 3 | 3 |
| Corrinne Way | Markham St | 2393' N Markham St | 0.45 | 11 | M9051 | 28 | 14 | 16 |
| Cowan Rd | Cajalco Rd | Green Acres Dr | 0.28 | 11 | M7443 | 57A | 18 | 21 |
| Crimson Ct | Rolling Hills Dr | 381' N Rolling Hills Dr | 0.07 | 11 | M9257 | 33B | 2 | 2 |
| Dry Run Ct | Eagle Peak Rd | 484' N Eagle Peak Rd | 0.09 | 11 | M9735 | 28 | 2 | 2 |
| Eagle Peak Rd | Edge Gate Dr | Washington St | 0.41 | 11 | M9736 | 28 | 13 | 15 |
| Edge Gate Dr | Eagle Peak Rd | Washington St | 0.51 | 11 | M9801 | 28 | 16 | 18 |
| Evonvale Dr | Knabe Rd | Hayworth Ct | 0.05 | 11 | M9659 | 33A | 2 | 2 |
| Falling Water Way | 657' S Seven Springs Way | Seven Springs Way | 0.12 | 11 | M1738 | 57A | 4 | 5 |
| Forest Boundary Rd | Knabe Rd | 1273' S Knabe Rd | 0.24 | 11 | M1639 | 33A | 7 | 8 |
| Glass Mountain Dr | Seven Springs Way | Scottsdale Rd | 0.46 | 11 | M9250 | 57A | 16 | 18 |
| Glen Hollow Way | Ironridge Rd | 1419' N Ironridge Rd | 0.27 | 11 | M10285A | 28 | 9 | 10 |
| Golden Leaf Ln | Owl Tree Rd | 748' N Owl Tree Rd | 0.14 | 11 | M1734 | 57A | 8 | 9 |
| Green Acres Dr | 1079' S Wyler Rd | Wyler Rd | 0.20 | 11 | M7439 | 57A | 9 | 10 |
| Harley John Rd | Scottsdale Rd | Washington St | 0.28 | 11 | M1721 | 57A | 12 | 14 |
| Hayworth Ct | Patina Ct | 716' N Patina Ct | 0.14 | 11 | M9661 | 33A | 4 | 5 |
| Hickory Tree Ln | Owl Tree Rd | 525' N Owl Tree Rd | 0.10 | 11 | M1840 | 57A | 6 | 7 |
| Hollowtree Ln | Seven Springs Way | Alder St | 0.28 | 11 | M10577A | 57A | 9 | 10 |
| Hunters Ct | Rolling Hills Dr | 156' S Rolling Hills Dr | 0.03 | 11 | M9258 | 33B | 1 | 1 |
| Ironridge Rd | Glen Hollow Way | Timberview Dr | 0.14 | 11 | M10286A | 28 | 5 | 6 |
| Jameson Rd | Clay Canyon Dr | Calle Canon Rd | 0.34 | 11 | M1579 | 33D | 11 | 13 |
| Jameson Rd | Calle Canon Rd | Camino Limon Rd | 0.12 | 11 | M1579A | 33D | 4 | 5 |
| La Serena Ct | Laurel Grove Rd | 808' E Laurel Grove Rd | 0.15 | 11 | M10287A | 28 | 4 | 5 |
| Larkwood St | Edge Gate Dr | Wood Song Ct | 0.08 | 11 | M10610A | 28 | 2 | 2 |
| Laurel Grove Rd | Ironridge Rd | Nandina Ave | 0.41 | 11 | M10288A | 28 | 13 | 15 |
| Luna Ct | Winters Ln | 1208' NW Winters Ln | 0.23 | 11 | M1407 | 28 | 7 | 8 |

| PROJECT GROUPS | To | From | LENGTH | MD | ROAD # | ROAD BK PG | CONST ONLY (\$ X 1000) | TOTAL COST (\$ X 1000) | |
|-------------------|----------------------------------------------------------|-------------------------------|--------|----|---------|---------------|---------------------------|---------------------------|--|
| C4-0006 | Slurry Seal of 1st District Roads FY13/14 (cont.) | | | | | | | Contract Construction | |
| Markham St | Mockingbird Canyon Rd | Washington St | 0.71 | 11 | M5239C | 28 | 37 | 43 | |
| Markham St | Washington St | 4294' E Washington St | 0.81 | 11 | S5239A | 57A | 23 | 26 | |
| Mc Guire Rd | Wyler Rd | 1044' NE Wyler Rd | 0.20 | 11 | M7441 | 57A | 9 | 10 | |
| Nandina Ave | Washington St | 642' E Washington St | 0.12 | 11 | M5276C | 28 | 5 | 6 | |
| Nandina Ave | 642' E Washington St | Porter Ave | 0.24 | 11 | M5276C | 28 | 7 | 8 | |
| Oak Park Dr | Seven Springs Way | Scottsdale Rd | 0.48 | 11 | M9251 | 57A | 17 | 20 | |
| Owl Tree Rd | Washington St | Shady Side Ln | 0.22 | 11 | M1736 | 57A | 15 | 17 | |
| Owl Tree Rd | Shady Side Ln | Markham St / E | 0.58 | 11 | M1736 | 57A | 41 | 47 | |
| Owl Tree Rd | Markham St / W | Washington St | 0.40 | 11 | M1736A | 57A | 14 | 16 | |
| Patina Ct | Hayworth Ct | 486' E Hayworth Ct | 0.09 | 11 | M9660 | 33A | 3 | 3 | |
| Pinecone Ln | Scottsdale Rd | 498' N Scottsdale Rd | 0.09 | 11 | M9318 | 57A | 4 | 5 | |
| Pinecone Ln | 498' N Scottsdale Rd | Seven Springs Way | 0.40 | 11 | M9318A | 57A | 31 | 36 | |
| Ravenhurst Way | Chickory Dr | Scottsdale Rd | 0.37 | 11 | M10293A | 57A | 12 | 14 | |
| Rolling Creek Way | Washington St | Glen Hollow Way | 0.19 | 11 | M9739 | 28 | 6 | 7 | |
| Rolling Hills Dr | Clay Canyon Dr | 1598' NW Clay Canyon Dr | 0.30 | 11 | M9255 | 33B | 10 | 11 | |
| Scottsdale Rd | Harley John Rd | 2345' E Harley John Rd | 0.44 | 11 | M1733A | 57A | 17 | 19 | |
| Scottsdale Rd | 2345' E Harley John Rd | Pinecone Ln | 0.34 | 11 | M1733A | 57A | 13 | 15 | |
| Scottsdale Rd | Pinecone Ln | Alder St | 0.25 | 11 | M1733A | 57A | 10 | 11 | |
| Seven Springs Way | Washington St | Stallion Crest Rd | 0.21 | 11 | M1737 | 57A | 8 | 9 | |
| Seven Springs Way | Stallion Crest Rd | 1418' E Stallion Crest Rd | 0.27 | 11 | M1737 | 57A | 10 | 11 | |
| Seven Springs Way | 1418' E Stallion Crest Rd | 2758' E Stallion Crest Rd | 0.25 | 11 | M1737 | 57A | 18 | 21 | |
| Seven Springs Way | 2758' E Stallion Crest Rd | Pinecone Ln | 0.29 | 11 | M1737 | 57A | 9 | 10 | |
| Seven Springs Way | Pinecone Ln | Alder St | 0.25 | 11 | M1737 | 57A | 8 | 9 | |
| Shady Side Ln | Owl Tree Rd | Markham St | 0.18 | 11 | M1735 | 57A | 6 | 7 | |
| Shady Side Ln | Markham St | Ironridge Rd | 0.06 | 11 | M1735 | 28 | 2 | 2 | |
| Singingbird Ln | Stallion Crest Rd | 1014' E Stallion Crest Rd | 0.19 | 11 | M1740 | 57A | 6 | 7 | |
| Stallion Crest Rd | Harley John Rd | Seven Springs Way | 0.29 | 11 | M1739 | 57A | 9 | 10 | |
| Summerleaf Ln | Scottsdale Rd | 649' S Scottsdale Rd | 0.12 | 11 | M10295A | 57A | 4 | 5 | |
| Sunset Knoll Dr | Alder St | Scottsdale Rd | 0.31 | 11 | M10294A | 57A | 10 | 11 | |
| Swallowtail Ln | Seven Springs Way | 581' S Seven Springs Way | 0.11 | 11 | M9599 | 57A | 3 | 3 | |
| Tammerlane Way | Owl Tree Ln | 691' N Owl Tree Ln | 0.13 | 11 | M1831 | 57A | 7 | 8 | |
| Timberview Dr | Ironridge Rd | 1535' E Ironridge Rd | 0.29 | 11 | M10289A | 28 | 9 | 10 | |
| Twyla Jane Ln | Wyler Rd | 1174' W Wyler Rd | 0.22 | 11 | M10296A | 57A | 4 | 5 | |
| Winters Ln | Mockingbird Canyon Rd | 1042' W Mockingbird Canyon Rd | 0.20 | 11 | M1406 | 28 | 5 | 6 | |
| Wood Edge Ln | Markham St | 1019' S Markham St | 0.19 | 11 | M9048 | 57A | 5 | 6 | |
| Wood Song Ct | 396' W Larkwood St | 393' E Larkwood St | 0.15 | 11 | M10611A | 28 | 4 | 5 | |
| Woodview Dr | Clay Canyon Dr | Briarwood Dr | 0.10 | 11 | M9253 | 33B | 3 | 3 | |
| Wyler Rd | Cowan Rd | 2898' N Cowan Rd | 0.55 | 11 | M7440 | 57A | 35 | 40 | |
| Wyler Rd | Twyla Jane Ln / W | Ravenhurst Way | 0.07 | 11 | M7440 | 57A | 2 | 2 | |

| PROJECT GROUPS | To | From | LENGTH | MD | ROAD # | ROAD BK PG | CONST ONLY (\$ X 1000) | TOTAL COST (\$ X 1000) |
|------------------------------------------------------------------|---------------------------|--------------------------|---------------|----|---------|---------------|---------------------------|---------------------------|
| C4-0006 Slurry Seal of 1st District Roads FY13/14 (cont.) | | | | | | | Contract | Construction |
| Autumnwood Cir | Hillview Ln | 560' SW Hillview Ln | 0.11 | 12 | M9866 | 72 | 3 | 3 |
| Elena Dr | Ontario Way | 637' W Ontario Way | 0.12 | 12 | M1168 | 72 | 4 | 5 |
| Fairmont Ln | Hillview Ln | Grand Ave | 0.20 | 12 | M9867 | 72 | 7 | 8 |
| Henshaw Ct | Winnipeg Pl | 359' E Winnipeg Pl | 0.07 | 12 | M1164 | 72 | 2 | 2 |
| Hilldale Ln | Sandalwood Ln | Shadow Trails Ln | 0.16 | 12 | M9869 | 72 | 6 | 7 |
| Hillview Ln | Turtle Dove Dr | Shadow Trails Ln | 0.19 | 12 | M9864 | 72 | 7 | 8 |
| Modesto Ct | Elena Dr | 154' S Elena Dr | 0.03 | 12 | M1170 | 72 | 1 | 1 |
| Okeechobee Ln | Winnipeg Pl | Ontario Way | 0.09 | 12 | M1161 | 72 | 3 | 3 |
| Ontario Way | Grand Ave | 1324' N Grand Ave | 0.25 | 12 | M1175 | 72 | 4 | 5 |
| Pyramid Cir | Ontario Way | 364' W Ontario Way | 0.07 | 12 | M1163 | 72 | 2 | 2 |
| Rockmen St | Winnipeg Pl | Stoneman St | 0.15 | 12 | M1173 | 72 | 4 | 5 |
| Sandalwood Ln | Hillview Ln | Hilldale Ln | 0.16 | 12 | M9865 | 72 | 6 | 7 |
| Shadow Trails Ln | Hillview Ln | Hilldale Ln | 0.17 | 12 | M9868 | 72 | 6 | 7 |
| Turtle Dove Dr | Grand Ave | 1317' NE Grand Ave | 0.25 | 12 | M9863 | 72 | 7 | 8 |
| Winnipeg Pl | Okeechobee Ln | 1060' S Okeechobee Ln | 0.20 | 12 | M1159 | 72 | 7 | 8 |
| Aspenleaf Dr | Carpinus Dr | Rocky Summit Dr | 0.21 | 14 | M10547A | 57B | 7 | 8 |
| Citrus Ave | Webster Ave | 1307' W Webster Ave | 0.25 | 14 | M7248 | 61 | 7 | 8 |
| Lemon Ave | Webster Ave | 1305' W Webster Ave | 0.25 | 14 | M7247 | 61 | 7 | 8 |
| | | | TOTALS | | | | 835 | 954 |
| C5-0006 Slurry Seal of 1st District Roads FY14/15 | | | | | | | Contract | Construction |
| Acorn Dr | Knollwood Dr | Bandera Dr | 0.09 | 11 | M1876 | 36B | 3 | 3 |
| Aliciente Dr | Echo Canyon Ct | Colt Dr | 0.06 | 11 | M1869 | 36B | 2 | 2 |
| Alita Dr | 1274' S Ponderosa Ln | Ponderosa Ln | 0.24 | 11 | M5411 | 28 | 16 | 18 |
| Bandera Dr | Edgemont Dr | Eastwind Dr | 0.13 | 11 | M1877 | 36B | 4 | 4 |
| Bay Meadows Ct | 724' E Colt Dr | Colt Dr | 0.14 | 11 | M1863 | 36B | 4 | 4 |
| Ben Ct | 461' S Krameria Ave | Krameria Ave | 0.09 | 11 | M7976 | 28 | 6 | 7 |
| Birds Eye Dr | 2166' SE Olive St | Olive St | 0.41 | 11 | M9135 | 60B | 11 | 12 |
| Blocker Dr | Landon Ct | Ponderosa Ln | 0.06 | 11 | M7971 | 28 | 4 | 4 |
| Bonanza Dr | Ponderosa Ln | Krameria Ave | 0.24 | 11 | M7975 | 28 | 17 | 19 |
| Brightridge Ln | 1205' SE Praed St | Praed St | 0.23 | 11 | M1363 | 26A | 7 | 8 |
| Bunkerhill Dr | 797' E Cobble Dr | Cobble Dr | 0.15 | 11 | M1870 | 36B | 5 | 6 |
| Cecil Pl | Orangecrest Ct | Ponderosa Ln | 0.23 | 11 | M5445 | 28 | 15 | 17 |
| Cirrus Cir | 704' SW Silver Stirrup Dr | Silver Stirrup Dr | 0.13 | 11 | M10362A | 36C | 4 | 4 |
| Citrus Glen Cir | 369' SE Orchard View Ln | Orchard View Ln | 0.07 | 11 | M3868 | 26D | 2 | 2 |
| Citrus Wood Ln | Orchard View Ln | Orangewind Ln | 0.16 | 11 | M3215 | 26C | 6 | 7 |
| Colt Dr | Edgebrook Dr | Horsethief Canyon Rd / S | 0.32 | 11 | M1375 | 36B | 11 | 12 |
| Cumulus Ct | 180' NE Thunderhead Dr | Thunderhead Dr | 0.03 | 11 | M10363A | 36C | 1 | 1 |
| Eastwind Dr | Knollwood Dr | Bandera Dr | 0.11 | 11 | M1871 | 36B | 4 | 4 |

| PROJECT GROUPS | To | From | LENGTH | MD | ROAD # | ROAD BK PG | CONST ONLY (\$ X 1000) | TOTAL COST (\$ X 1000) |
|------------------------------------------------------------------|--------------------------|---------------------|--------|----|---------|---------------|---------------------------|---------------------------|
| C5-0006 Slurry Seal of 1st District Roads FY14/15 (cont.) | | | | | | | Contract Construction | |
| Echo Canyon Ct | 1922' S Edgebrook Dr | 298' N Edgebrook Dr | 0.42 | 11 | M1282 | 36B | 14 | 16 |
| Edgebrook Dr | 522' W Colt Dr | Colt Dr | 0.10 | 11 | M1287 | 36B | 3 | 3 |
| Edgemont Dr | Bunkerhill Dr | Mountain Rd | 0.19 | 11 | M1873 | 36B | 6 | 7 |
| Everetts Way | 664' N Krameria Ave | Krameria Ave | 0.13 | 11 | M7273 | 27 | 4 | 4 |
| Fairfield Dr | 1206' E Edgemont Dr | Edgemont Dr | 0.23 | 11 | M1875 | 36B | 8 | 9 |
| Fairfield Dr | Kensington Dr | 1206' E Edgemont Dr | 0.04 | 11 | M1875 | 36B | 1 | 1 |
| Fawnridge Ct | 543' S Bay Meadows Ct | Bay Meadows Ct | 0.10 | 11 | M1867 | 36B | 3 | 3 |
| Greene Cir | 730' NE Suttles Dr | Suttles Dr | 0.14 | 11 | M9424 | 28 | 10 | 11 |
| Greenridge Cir | 145' NW Praed St | Praed St | 0.03 | 11 | M1373 | 26C | 1 | 1 |
| Greenwood Cir | 604' S Orchard View Ln | Orchard View Ln | 0.11 | 11 | M3217 | 26C | 3 | 3 |
| Haven Rock Ct | 498' E Colt Dr | Colt Dr | 0.09 | 11 | M1300 | 36B | 3 | 3 |
| Jacobs Cir | 1099' W Alita Dr | Alita Dr | 0.21 | 11 | M5413 | 28 | 14 | 16 |
| James Ct | 659' N Krameria Ave | Krameria Ave | 0.12 | 11 | M7875 | 27 | 4 | 4 |
| Katie Dr | Jacobs Cir | Ponderosa Ln | 0.18 | 11 | M5412 | 28 | 11 | 12 |
| King Ave | Krameria Ave | Van Buren Blvd | 0.16 | 11 | M5468 | 27 | 4 | 4 |
| Krameria Ave | 330' W Bonanza Dr | Ponderosa Ln | 0.34 | 11 | M5210 | 28 | 23 | 27 |
| Krameria Ave | Suttles Dr | 330' W Bonanza Dr | 0.31 | 11 | M5210 | 28 | 20 | 22 |
| Krameria Ave | Washington St | Suttles Dr | 0.50 | 11 | M5210 | 28 | 14 | 15 |
| Landon Ct | 904' W Suttles Dr | Suttles Dr | 0.17 | 11 | M7979 | 28 | 12 | 13 |
| Leafwood Dr | Fairfield Dr | Edgemont Dr | 0.11 | 11 | M1874 | 36B | 4 | 4 |
| Locke Cir | 160' SW Praed St | Praed St | 0.03 | 11 | M10995A | 26C | 1 | 1 |
| Morrow Meadow Dr | Birds Eye Dr | Olive St | 0.16 | 11 | M9136 | 60B | 4 | 4 |
| Olive St | High Country Cir | Lake Mathews Dr | 0.54 | 11 | S7900 | 60B | 18 | 20 |
| Olive St | 1359' S High Country Cir | High Country Cir | 0.26 | 11 | S7900 | 60B | 7 | 8 |
| Orange View Cir | 301' N Orchard View Ln | Orchard View Ln | 0.06 | 11 | M3218 | 26C | 2 | 2 |
| Orangecrest Ct | 1024' S Ponderosa Ln | Ponderosa Ln | 0.19 | 11 | M5427 | 28 | 7 | 8 |
| Orangehaven Ln | Wildflower Ln | McAllister Pkwy | 0.27 | 11 | M1371 | 26C | 10 | 11 |
| Orangemont Ln | Treetop Ln | Orchard View Ln | 0.35 | 11 | M3866 | 26A | 13 | 15 |
| Orangewind Ln | Canyonwind Rd | Citrus Wood Ln | 0.37 | 11 | M3214 | 26A | 14 | 16 |
| Ponderosa Ln | Cecil Pl | Suttles Dr | 0.31 | 11 | M7977 | 28 | 23 | 27 |
| Ponderosa Ln | Orangecrest Ct | Cecil Pl | 0.13 | 11 | M7977 | 28 | 9 | 10 |
| Praed St | 109' W Brightridge Ln | Orangehaven Ln | 0.28 | 11 | M1362 | 26C | 10 | 11 |
| Red Cloud Rd | Silver Stirrup Dr | Thunderhead Dr | 0.14 | 11 | M10361A | 36C | 5 | 6 |
| Reiner Cir | 470' E Krameria Ave | Krameria Ave | 0.09 | 11 | M7969 | 28 | 6 | 7 |
| Silver Stirrup Dr | 187' E Red Cloud Rd | 644' S Mountain Rd | 0.38 | 11 | M9173 | 36C | 12 | 13 |
| Sungrove Cir | 144' E Praed St | Praed St | 0.03 | 11 | M3211 | 26C | 1 | 1 |
| Sunridge Cir | 331' N Orchard View Ln | Orchard View Ln | 0.06 | 11 | M3216 | 26C | 2 | 2 |
| Suttles Dr | 648' N Ponderosa Ln | Ponderosa Ln | 0.12 | 11 | M7251A | 28 | 8 | 9 |
| Thunderhead Dr | Red Cloud Rd | Silver Stirrup Dr | 0.19 | 11 | M10360A | 36C | 6 | 7 |
| Trisha Way | 661' N Krameria Ave | Krameria Ave | 0.13 | 11 | M7304 | 27 | 4 | 4 |

| PROJECT GROUPS | To | From | LENGTH | MD | ROAD # | ROAD BK PG | CONST ONLY (\$ X 1000) | TOTAL COST (\$ X 1000) |
|------------------------------------------------------------------|---------------------------|----------------------|---------------|----|--------|---------------|---------------------------|---------------------------|
| C5-0006 Slurry Seal of 1st District Roads FY14/15 (cont.) | | | | | | | Contract Construction | |
| Vista Grove Cir | 286' SE Praed St | Praed St | 0.05 | 11 | M1372 | 26C | 2 | 2 |
| Whiteblossom Cir | 145' NE Praed St | Praed St | 0.03 | 11 | M1374 | 26C | 1 | 1 |
| Wildflower Ln | 935' E Brightridge Ln | Brightridge Ln | 0.18 | 11 | M1364 | 26A | 6 | 7 |
| Central Ave | Watkins Dr | Sycamore Canyon Blvd | 0.18 | 13 | S3106 | 47A | 30 | 34 |
| Claremont Ave | 444' NE Stanford Ave | Stanford Ave | 0.08 | 13 | M5551 | 47A | 5 | 6 |
| College Blvd | 940' W Box Springs Blvd | Box Springs Blvd | 0.18 | 13 | M5553 | 47A | 13 | 15 |
| Cornell Ave | 438' S Stanford Ave | Stanford Ave | 0.08 | 13 | M5555 | 47A | 5 | 6 |
| Dartmouth Ave | 1042' W West Point Dr | West Point Dr | 0.20 | 13 | M5556 | 47A | 12 | 13 |
| Eton Ln | Stanford Ave | West Point Dr | 0.05 | 13 | M5557 | 47A | 3 | 3 |
| Harvard Way | College Blvd | Dartmouth Ave | 0.64 | 13 | M5561 | 47A | 38 | 45 |
| Lehigh Ln | Princeton Ave | Dartmouth Ave | 0.15 | 13 | M5609 | 47A | 9 | 10 |
| Minnesota Way | Box Springs Blvd | Harvard Way | 0.04 | 13 | M5560 | 47A | 2 | 2 |
| Princeton Ave | Lehigh Ln | Tulane Ave | 0.10 | 13 | M5558 | 47A | 6 | 7 |
| Stanford Ave | College Blvd | Eton Ln | 0.20 | 13 | M5552 | 47A | 12 | 13 |
| Stanford Ave | 403' S College Blvd | College Blvd | 0.08 | 13 | M5552 | 47A | 5 | 6 |
| Sycamore Canyon Blvd | College Blvd | 728' S College Blvd | 0.14 | 13 | S5931A | 47A | 9 | 10 |
| Sycamore Canyon Blvd | 1593' S Central Ave | College Blvd | 0.15 | 13 | S5931A | 47A | 11 | 12 |
| Sycamore Canyon Blvd | Central Ave | 1593' S Central Ave | 0.30 | 13 | S5931A | 47A | 30 | 34 |
| Sycamore Canyon Blvd | 1050' N Central Ave | Central Ave | 0.20 | 13 | S5931A | 47A | 27 | 31 |
| Tulane Ave | 1114' S Stanford Ave | Stanford Ave | 0.21 | 13 | M5559 | 47A | 12 | 13 |
| Watkins Dr | 898' N I-215 | I-215 | 0.17 | 13 | S7390 | 47A | 19 | 21 |
| West Point Dr | 2345' W Harvard Way | Harvard Way | 0.44 | 13 | M5554 | 47A | 26 | 29 |
| Copper Queen Ln | Piedras Rd | El Mineral Rd | 0.78 | 14 | M7980 | 60B | 26 | 30 |
| El Mineral Rd | 2469' W Piedras Rd | Piedras Rd | 0.47 | 14 | M7981 | 60B | 17 | 19 |
| El Mineral Rd | Vanderhill Cir | 2469' W Piedras Rd | 0.25 | 14 | M7981 | 60B | 7 | 8 |
| El Mineral Rd | 1032' W Vanderhill Cir | Vanderhill Cir | 0.20 | 14 | M7981 | 60B | 5 | 6 |
| El Nido Rd | 2303' E Piedras Rd | Piedras Rd | 0.44 | 14 | M5113A | 60B | 16 | 18 |
| High Country Cir | Western Crest Dr | Olive St | 0.22 | 14 | M7907 | 60B | 7 | 8 |
| High Country Cir | 1271' SE Western Crest Dr | Western Crest Dr | 0.24 | 14 | M7907 | 60B | 8 | 9 |
| Miners Rd | Copper Queen Ln | Piedras Rd | 0.31 | 14 | M7985 | 60B | 10 | 11 |
| Modoc Ct | 1246' SE High Country Cir | High Country Cir | 0.24 | 14 | M7901 | 60B | 6 | 7 |
| Piedras Rd | El Mineral Rd | Santa Rosa Mine Rd | 0.85 | 14 | M7978 | 60B | 32 | 37 |
| Placer Hills Ct | 381' S El Mineral Rd | El Mineral Rd | 0.07 | 14 | M7982 | 60B | 2 | 2 |
| Vanderhill Cir | Western Crest Dr | El Mineral Rd | 0.20 | 14 | M7908 | 60B | 6 | 7 |
| Vanderhill Cir | 580' E Western Crest Dr | Western Crest Dr | 0.11 | 14 | M7908 | 60B | 3 | 3 |
| Western Crest Dr | High Country Cir | Vanderhill Cir | 0.26 | 14 | M7902 | 60B | 8 | 9 |
| | | | TOTALS | | | | 882 | 988 |




Transportation Improvement Program 2013-2015 Edition

Revenue Source Budget Summaries for Supervisorial District 1

| CODE | SOURCE | ANNUAL BUDGET AMOUNTS (x \$1000) | | | | |
|------|--------------------------------------------------|-------------------------------------|-------|-------|-------|--------|
| | | PFY | 13/14 | 14/15 | FFY | TOTAL |
| 101 | State Exchange Funds | | | | 63 | 63 |
| 107 | STP - Formula (Urban/Urban Place) | | | 2,634 | | 2,634 |
| 108 | STP - Discretionary | 9,552 | 3,790 | 2,502 | 4,156 | 20,000 |
| 109 | STP - Projects Unidentified | | | | 1 | 1 |
| 134 | HSIP - Highway Safety Improvement Program | 26 | 317 | 433 | | 776 |
| 156 | Active Transportation Plan (ATP) - Federal | | | | 177 | 177 |
| 190 | Federal Highway Administration (FHWA) | 375 | 177 | 16 | | 568 |
| 201 | Gas Tax-Prop 111 | 510 | | | | 510 |
| 215 | Proposition 1B (State bond funds- Local Roads) | 257 | 1,528 | 1,801 | | 3,586 |
| 217 | Prop. 1B - Trade Corridor Improv. Funds | 5,844 | 2,602 | 389 | | 8,835 |
| 218 | Prop. 1B - State-Local Partnership Program | 980 | 20 | | | 1,000 |
| 221 | Gas Tax (ABX8-9 Mar 2010 New HUTA) | 1,009 | 3,767 | 3,814 | 6,235 | 14,825 |
| 222 | Gas Tax (ABX8 9 Mar 2010) Projects Unidentified | | | | 700 | 700 |
| 240 | SB 821 (Local Transportation Funds) | | | 136 | | 136 |
| 256 | Active Transportation Plan (ATP) - State | | | 200 | 344 | 544 |
| 258 | State Safe Route to Schools (SR2S) | | | 900 | | 900 |
| 300 | Measure A/Western | 949 | 1,867 | 911 | 230 | 3,957 |
| 321 | 1st Dist Developer Agreement Pblc Fac Trust Fnd | | | 508 | 601 | 1,109 |
| 330 | Community Development Block Grant (CDBG) | 15 | 492 | 389 | | 896 |
| 332 | Redevelopment Agency | 2,182 | 519 | 5,366 | 495 | 8,562 |
| 344 | TUMF - Northwest zone (WRCOG) | 1,463 | | | | 1,463 |
| 345 | TUMF - Southwest zone (WRCOG) | 7,826 | 1,772 | | | 9,598 |
| 346 | TUMF - Central zone (WRCOG) | 6,247 | 39 | | | 6,286 |
| 349 | TUMF Regional System (RCTC) | 1,002 | 10 | 520 | 143 | 1,675 |
| 369 | West County DIF Signal Mitigation Fund | 61 | 1,477 | 392 | | 1,930 |
| 371 | 1st Dist Developer Mitigation Pblc Fac Trust Fnd | 163 | 8 | | | 171 |
| 396 | Elsinore Valley Municipal Water District | 43 | | | | 43 |
| 399 | Riverside County Transportation Commission | 1,313 | 284 | | | 1,597 |
| 427 | Menifee R & B Benefit District | 2,045 | 160 | | | 2,205 |
| 430 | Southwest Area R & B Benefit District | 6,455 | 1,711 | 21 | 28 | 8,215 |
| 433 | Scott R & B Benefit District | 421 | | | | 421 |
| 505 | CSA 41 Meadowbrook | | 2 | 380 | | 382 |
| 600 | Developer Contributions | 2,860 | 975 | 1,689 | | 5,524 |
| 602 | Developer In-Lieu Funds | 35 | | | | 35 |
| 603 | Developer Performance-Bond Funds | 6,084 | | | | 6,084 |
| 626 | DIF AP6 Maj. Imp. Fnd- Temescal Cyn Area | 828 | 25 | 161 | | 1,014 |
| 627 | DIF AP7 Maj. Imp. Fnd- Lk Mathews/Woodcrest Area | 400 | | | | 400 |
| 632 | DIF AP12 Maj. Imp. Fnd- Lakeview/Nuevo Area | 112 | | | | 112 |
| 633 | DIF AP13 Maj. Imp. Fnd- Mead Val./Good Hope Area | | 2 | 34 | | 36 |
| 635 | DIF AP15 Maj. Imp. Fnd- Greater Elsinore Area | 682 | | | | 682 |
| 639 | DIF AP19 Maj. Imp. Fnd- Southwest Area | 4,000 | | | | 4,000 |
| 715 | City of Murrieta | 2,000 | | | | 2,000 |
| 724 | City of Perris | 283 | 154 | | | 437 |
| 727 | City of Wildomar | 50 | | | | 50 |
| 728 | City of Menifee | 40 | | 10 | | 50 |
| 839 | Eastern Municipal Water District (EMWD) | 429 | 98 | | | 527 |
| 869 | March Joint Powers Authority | 15,116 | 6,229 | 565 | | 21,910 |
| 905 | Southern California Gas Company | 56 | | | | 56 |
| 990 | Miscellaneous | 4,600 | 200 | 155 | | 4,955 |

Grand Totals: 86,313 28,225 23,926 13,173 151,637



Supervisory District 2



Transportation Improvement Program 2013-2015 Edition
Supervisorial District: 2

| NAME LIMITS | LENGTH | EW/PW | MD CT PL RW | PROJECT# RD BK PG ROAD NBR LEAD AGCY LRGR PROJ | FUND SOURCE | FUND SOURCE AMOUNT (x\$1000) | FISCAL YEAR COST (x \$1000) | | | | |
|--------------------------------------------------------------------------------------------------------------------------------------------------------------------------------------------------------------------------------------------------------------------|--------|-------|----------------------|------------------------------------------------------------|----------------------------------------------------------------|-----------------------------------------------------------------------|--------------------------------------------------------|-----------------------|-------------------------------------------------------------------------|---------------|-----------------|
| | | | | | | | D=Design C=Construction PFY=Previous Fiscal Year | | E=Environmental R=Right-of-way Acquisition FFY=Future Fiscal Year | | |
| | | | | | | | PFY | 13/14 | 14/15 | FFY | |
| Administer Slurry Seal at Senior Center 5888 Mission Blvd 0.00 miles 0 ft/ 0 ft Administer parking lot maintenance | | | 13 C N N | C50074 16A RCTD | 330 Total: | 15 15 | C | | | 15 | |
| Bedford Canyon Rd El Cerrito Rd/Foothill to S'ly 0.10 miles 40 ft/ 74 ft Prepare legals & plats for R/W and determine the ultimate road ROW. | | | 11 C N Y | C40056 30B S1024 RCTD | 221 Total: | 41 41 | D R | | 27 14 | | |
| Berwick Ave Candlewood St to 153' E Candlewood St 0.03 miles 33 ft/ 33 ft Resurf AC paved road | | | 11 DL N N | C50011 23C M1865 RCTD | 221 Total: | 15 15 | D E C | | | 1 1 13 | |
| Candlewood St Waverly Ave to Harlow Ave 0.27 miles 37 ft/ 37 ft Resurf AC paved road | | | 11 DL N N | C50012 23C M1860 RCTD | 221 Total: | 121 121 | D E C | | | 1 1 119 | |
| Citrus St Prospect Ave to 792' W Prospect Ave 0.15 miles 47 ft/ 47 ft Reconstruct AC paved road City of Riverside is lead agency. County is participating in a larger City project. Costs shown represent only County's share of costs. | | | 13 C N N | C40012 44A M3018 CO RIV | 221 Total: | 118 118 | D C | | | 1 117 | |
| Clay St General Dr 0.00 miles 64 ft/ 64 ft Install Traffic Signal in coordination with the Clay St grade separation project. In the City of Jurupa Valley. | | | 13 C Y N | C30090 15B RCTD | 369 Total: | 243 243 | D E C | 1 | 9 1 2 | | 230 |
| Clay St General Dr to Linares Ave 0.20 miles 64 ft/ 64 ft Const railroad grade separation FHWA funds are from Alameda Corridor East (ACE) earmark. Misc funds 990 are expected from RR & utility companies. In the City of Jurupa Valley. | | | 13 C Y Y | B70753 15B M2292 RCTD | 103 190 217 221 234 332 990 Total: | 14,028 2,500 13,247 2,637 1,171 625 3,900 38,108 | D E R C | 3,228 376 2,161 | 138 2,840 11,779 | | 10,641 6,945 |
| Cliffshire Ave Candlewood St to Mc Kinley St 0.11 miles 33 ft/ 33 ft Resurf AC paved road | | | 11 DL N N | C50013 23C M1866 RCTD | 221 Total: | 46 46 | D E C | | | 1 1 44 | |
| Crownworth St Waverly Ave to Cliffshire Ave 0.09 miles 33 ft/ 33 ft Resurf AC paved road | | | 11 DL N N | C50014 23C M1864 RCTD | 221 Total: | 38 38 | D E C | | | 1 1 36 | |



Transportation Improvement Program 2013-2015 Edition
Supervisorial District: 2

| NAME LIMITS | LENGTH | EW/PW | MD CT PL RW | PROJECT# RD BK PG ROAD NBR LEAD AGCY LRGR PROJ | FUND SOURCE | FUND SOURCE AMOUNT (x\$1000) | FISCAL YEAR COST (x \$1000) | | | |
|-----------------------------------------------------------------------------------------------------------------------------------------------------------------------------------------------------------------------------------|--------------------|---------------------------------|--------------------------|------------------------------------------------------------|------------------|---------------------------------------|--------------------------------------------------------|---------------|--------------------------------------------------------------------------------------------------------------------------------------------------------------------------------|-----|
| | | | | | | | D=Design C=Construction PFY=Previous Fiscal Year | | E=Environmental R=Right-of-way Acquisition FFY=Future Fiscal Year | |
| | | | | | | | PFY | 13/14 | 14/15 | FFY |
| Devener St Villa St to 351' N Villa St 0.07 miles 29 ft/ 29 ft Resurf AC paved road | 13 DL N N | C50018 44A M3093 RCTD | 221 | 27 Total: 27 | D E C | | | 1 1 25 | 221 Gas Tax (ABX8-9 Mar 2010 New HUTA) | |
| El Cerrito Rd Temescal Cyn Rd 0.00 miles 24 ft/ 24 ft Install traffic signal | 11 C Y N | B70767 30B S1139B RCTD | 369 | 936 Total: 936 | D E R C | 178 1 20 381 | | 356 | 369 West County DIF Signal Mitigation Fund | |
| Estelle St Grant St to McKinley St 0.46 miles 61 ft/ 61 ft Grind and Resurf AC paved road Misc. funds are Home Garden Sanitary District. | 11 C N N | B30492 22 M1149 RCTD | 221 990 | 695 6 Total: 701 | D E C | 30 2 | 11 2 | 656 | 221 Gas Tax (ABX8-9 Mar 2010 New HUTA) 990 Miscellaneous | |
| Fountain St 773' W Highland Ave to Highland Ave 0.15 miles 23 ft/ 23 ft Resurf AC paved road | 13 DL N N | C50019 44A M3028A RCTD | 221 | 84 Total: 84 | D E C | | | 1 1 82 | 221 Gas Tax (ABX8-9 Mar 2010 New HUTA) | |
| Gatehall Ave Candlewood St to 540' E Candlewood St 0.10 miles 33 ft/ 33 ft Resurf AC paved road | 11 DL N N | C50015 23C M1859 RCTD | 221 | 42 Total: 42 | D E C | | | 1 1 40 | 221 Gas Tax (ABX8-9 Mar 2010 New HUTA) | |
| Glen St Spring St to 647' N Spring St 0.12 miles 27 ft/ 27 ft Resurf AC paved road | 13 DL N N | C50020 44A M3030 RCTD | 221 | 41 Total: 41 | D E C | | | 1 1 39 | 221 Gas Tax (ABX8-9 Mar 2010 New HUTA) | |
| Grant St Indiana Ave to Magnolia Ave 0.23 miles 36 ft/ 36 ft Const curb, gutter & sidewalk on SW side from S'ly Harlow to Indiana Ave, and on both sides from Magnolia Ave to Tolton Ave. | 11 C Y N | C30049 22 S1184 RCTD | 240 300 | 156 319 Total: 475 | D E C | 18 1 1 | 45 410 | | 240 SB 821 (Local Transportation Funds) 300 Measure A/Western | |
| Hamner Ave Bridge Santa Ana River 0.13 miles 40 ft/ 76 ft Widen Bridge In the city of Norco, State Bridge # 56C446 | 13 C Y N | B70754 14C RCTD | 120 121 344 999 | 458 48,469 150 6,902 Total: 55,979 | D E R C | 128 12 | 468 | 867 | 2,150 1,923 1,300 49,131 120 Highway Bridge Replacement & Rehabilitation HB 121 HBRR - Identified/Unfunded 344 TUMF - Northwest zone (WRCOG) 999 Unfunded | |
| Hidden Valley Wildlife Reserve Improv.- Entry Rd Arlington Ave to Maint. Sta./Vista Pt. 1.60 miles 0 ft/ 0 ft Const Access road improvements and Bike Trail on earthen levee. In the City of Riverside. | 13 C Y N | C10643 14 RCTD | 815 | 1,675 Total: 1,675 | D E C | 190 54 | 283 | | 815 County Parks District | |
| Highland Ave Villa St to Mound St 0.35 miles 25 ft/ 25 ft Resurf AC paved road | 13 DL N N | C50021 44A M3034 RCTD | 221 | 209 Total: 209 | D E C | | | 1 1 207 | 221 Gas Tax (ABX8-9 Mar 2010 New HUTA) | |



| NAME LIMITS | LENGTH | EW/PW | MD CT PL RW | PROJECT# RD BK PG ROAD NBR LEAD AGCY LRGR PROJ | FUND SOURCE | FUND SOURCE AMOUNT (x\$1000) | FISCAL YEAR COST (x \$1000) | | | | |
|---------------------------------------------------------------------------------------------------------------------|--------|-------|----------------------|------------------------------------------------------------|----------------|---------------------------------------|-----------------------------|------------------------------------------------|----------------------------|--------|--------|
| | | | | | | | D=Design | | E=Environmental | | |
| | | | | | | | C=Construction | | R=Right-of-way Acquisition | | |
| DESCRIPTION (Comments) | | | | | | | PFY | 13/14 | 14/15 | FFY | |
| Indiana Ave | | | 11 | C20138 | 221 | 90 | D | 88 | | | |
| Grant St to N'ly 0.04 mi | | | C | 23A | 330 | 300 | E | 2 | | | |
| 0.25 miles 23 ft/ 23 ft | | | Y | S1224 | 990 | 1 | C | 28 | 273 | | |
| Recon AC paved road, and construct drainage improvements. Includes segment of Grant St from Baker Ln to Harlow Ave. | | | N | RCTD | Total: | 391 | | | | | |
| Misc. Funds are Home Gardens Sanitary Dist. | | | | | | | 221 | Gas Tax (ABX8-9 Mar 2010 New HUTA) | | | |
| | | | | | | | 330 | Community Development Block Grant (CDBG) | | | |
| | | | | | | | 990 | Miscellaneous | | | |
| Limonite Ave | | | 13 | C30091 | 731 | 646 | D | 7 | 201 | 198 | |
| Etiwanda Ave to Bain St | | | C | 14A | Total: | 646 | E | 85 | 155 | | |
| 1.00 miles 44 ft/ 68 ft | | | Y | RCTD | | | 731 | City of Jurupa Valley | | | |
| Resurf and widen to four through lanes in the City of Jurupa Valley. | | | Y | | | | | | | | |
| Limonite Ave | | | 13 | C10625 | 369 | 600 | D | 58 | | | |
| Etiwanda Ave to Ridgeview Ave | | | C | 14A | Total: | 600 | E | 1 | | | |
| 0.20 miles 0 ft/ 0 ft | | | Y | S2089B | | | R | 13 | | | |
| Modify Traffic Signal and widen for turn lanes in the City of Jurupa Valley. | | | U | RCTD | | | C | 520 | 8 | | |
| | | | | | | | 369 | West County DIF Signal Mitigation Fund | | | |
| Limonite Ave Interchange at I-15 | | | 13 | A30393 | 428 | 18,300 | D | 829 | 800 | 608 | 250 |
| Hamner Ave to Wineville Ave | | | C | 14B | 999 | 29,678 | E | 1,165 | 446 | 30 | |
| 1.00 miles 76 ft/ 106 ft | | | Y | S2089A | Total: | 47,978 | R | 3,070 | 100 | 5,400 | 50 |
| Recon and widen overpass and ramps in the Cities of Eastvale and Jurupa Valley. | | | U | RCTD | | | C | | 120 | 3,170 | 31,940 |
| | | | | | | | 428 | Mira Loma R & B Benefit District | | | |
| | | | | | | | 999 | Unfunded | | | |
| Magnolia Ave | | | 11 | B70788 | 221 | 486 | D | 141 | 5 | | |
| BNSF RR'ing | | | C | 23A | 719 | 104 | E | 1 | | | |
| 0.00 miles 0 ft/ 0 ft | | | Y | S1283 | Total: | 590 | C | 21 | 422 | | |
| Install interim signal | | | N | RCTD | | | 221 | Gas Tax (ABX8-9 Mar 2010 New HUTA) | | | |
| | | | | | | | 719 | City of Riverside | | | |
| Magnolia Ave | | | 11 | B70784 | 103 | 16,316 | D | 3,746 | 557 | | |
| Lincoln St to Buchanan St | | | C | 23A | 108 | 4,328 | E | 247 | 3 | | |
| 0.50 miles 86 ft/ 86 ft | | | Y | S1283 | 201 | 2 | R | 3,552 | 448 | | |
| Const grade separaton at BNSF RR | | | Y | RCTD | 215 | 1,200 | C | 2 | 13,992 | 27,063 | 4,521 |
| Misc. Funds are expected from BNSF RR. RR X-ing 2B-20.3 | | | | | 217 | 17,605 | 103 | CMAQ | | | |
| | | | | | 221 | 975 | 108 | STP - Discretionary | | | |
| | | | | | 234 | 1,430 | 201 | Gas Tax-Prop 111 | | | |
| | | | | | 300 | 406 | 215 | Proposition 1B (State bond funds- Local Roads) | | | |
| | | | | | 344 | 10,312 | 217 | Prop. 1B - Trade Corridor Improv. Funds | | | |
| | | | | | 990 | 1,557 | 221 | Gas Tax (ABX8-9 Mar 2010 New HUTA) | | | |
| Total: | | | | | 54,131 | | 234 | LTF Rail Funds | | | |
| | | | | | | | 300 | Measure A/Western | | | |
| | | | | | | | 344 | TUMF - Northwest zone (WRCOG) | | | |
| | | | | | | | 990 | Miscellaneous | | | |
| Magnolia Ave | | | 11 | B60460 | 218 | 150 | D | 166 | 8 | | |
| Neece St | | | C | 22 | 369 | 632 | R | 57 | | | |
| 0.00 miles 40 ft/ 40 ft | | | Y | S1283 | 708 | 116 | C | 606 | 65 | | |
| Install Traffic Signal | | | N | RCTD | 990 | 4 | 218 | Prop. 1B - State-Local Partnership Program | | | |
| County 3/4, City of Corona 1/4 of intersection. | | | | | Total: | 902 | 369 | West County DIF Signal Mitigation Fund | | | |
| Misc funds are from Home Gardens Wtr. Dist. | | | | | | | 708 | City of Corona | | | |
| | | | | | | | 990 | Miscellaneous | | | |
| Market St | | | 13 | B60459 | 134 | 457 | D | 389 | 49 | | |
| Agua Mansa Rd | | | C | 12 | 369 | 687 | E | 109 | | | |
| 0.00 miles 48 ft/ 48 ft | | | Y | S2178 | 398 | 51 | R | 19 | 5 | | |
| Install Traffic Signal | | | Y | RCTD | 731 | 342 | C | 3 | 50 | 1,097 | |
| In the City of Jurupa Valley. | | | | | 990 | 184 | 134 | HSIP - Highway Safety Improvement Program | | | |
| Misc funds are from Burtec Industries and Rubidoux CSD. | | | | | Total: | 1,721 | 369 | West County DIF Signal Mitigation Fund | | | |
| | | | | | | | 398 | Flood Control | | | |
| | | | | | | | 731 | City of Jurupa Valley | | | |
| | | | | | | | 990 | Miscellaneous | | | |



| NAME LIMITS | LENGTH | EW/PW | MD CT PL RW | PROJECT# RD BK PG ROAD NBR LEAD AGCY LRGR PROJ | FUND SOURCE | FUND SOURCE AMOUNT (x\$1000) | FISCAL YEAR COST (x \$1000) | | | | |
|-------------------------------------------------|------------|--------------|----------------------|------------------------------------------------------------|----------------|---------------------------------------|-----------------------------|------------------------------------------------|----------------------------|-----|--------|
| | | | | | | | D=Design | E=Environmental | R=Right-of-way Acquisition | | |
| | | | | | | | C=Construction | PFY=Previous Fiscal Year | FFY=Future Fiscal Year | | |
| DESCRIPTION (Comments) | | | | | | | PFY | 13/14 | 14/15 | FFY | |
| Market Street Bridge | | | 13 | C00528 | 120 | 3,622 | D | 101 | 109 | | 1,452 |
| Santa Ana River | | | C | 12 | 121 | 32,574 | E | 7 | | 555 | 1,911 |
| Replace bridge | 0.00 miles | 0 ft/ 0 ft | Y | S8013 | 300 | 7 | R | | | | 1,000 |
| In the City of Jurupa Valley. | | | Y | RCTD | 999 | 5,890 | C | | | | 36,958 |
| | | | | | Total: | 42,093 | 120 | Highway Bridge Replacement & Rehabilitation HB | | | |
| | | | | | | | 121 | HBRR - Identified/Unfunded | | | |
| | | | | | | | 300 | Measure A/Western | | | |
| | | | | | | | 999 | Unfunded | | | |
| Marvale Ave | | | 11 | C50016 | 221 | 42 | D | | | | 1 |
| Candlewood St to 541' E Candlewood St | | | DL | 23C | Total: | 42 | E | | | | 1 |
| Resurf AC paved road | 0.10 miles | 33 ft/ 33 ft | N | M1858 | | | C | | | 40 | |
| | | | N | RCTD | | | 221 | Gas Tax (ABX8-9 Mar 2010 New HUTA) | | | |
| Mission Blvd Bridge | | | 13 | B30528 | 120 | 2,149 | D | 390 | 12 | | 1,501 |
| Santa Ana River | | | C | 11 | 121 | 31,717 | E | 82 | 550 | 550 | 1,315 |
| Pursue Federal Bridge Replacement Funds | 0.21 miles | 0 ft/ 0 ft | Y | S8161 | 300 | 145 | R | | | | 1,000 |
| State Bridge # 56C-071, County Bridge# S8161 | | | Y | RCTD | 999 | 4,957 | C | | | | 33,568 |
| In the City of Jurupa Valley. | | | | | Total: | 38,968 | 120 | Highway Bridge Replacement & Rehabilitation HB | | | |
| Seeking Future HBBR funds. | | | | | | | 121 | HBRR - Identified/Unfunded | | | |
| | | | | | | | 300 | Measure A/Western | | | |
| | | | | | | | 999 | Unfunded | | | |
| Mound St | | | 13 | C50022 | 221 | 50 | D | | | | 1 |
| Pacific Ave to Commercial Ave | | | DL | 44A | Total: | 50 | E | | | | 1 |
| Resurf AC paved road | 0.13 miles | 31 ft/ 31 ft | N | M3053 | | | C | | | 48 | |
| | | | N | RCTD | | | 221 | Gas Tax (ABX8-9 Mar 2010 New HUTA) | | | |
| Pacific Ave | | | 13 | C50023 | 221 | 122 | D | | | | 1 |
| Spring St to Mound St | | | DL | 44A | Total: | 122 | E | | | | 1 |
| Resurf AC paved road | 0.42 miles | 24 ft/ 24 ft | N | M3059 | | | C | | | 120 | |
| | | | N | RCTD | | | 221 | Gas Tax (ABX8-9 Mar 2010 New HUTA) | | | |
| Prospect Ave | | | 13 | C50024 | 221 | 226 | D | | | | 1 |
| Citrus St to Center St | | | DL | 44A | Total: | 226 | E | | | | 1 |
| Resurf AC paved road | 0.51 miles | 37 ft/ 37 ft | N | S3065 | | | C | | | 224 | |
| | | | N | RCTD | | | 221 | Gas Tax (ABX8-9 Mar 2010 New HUTA) | | | |
| Revegetation at 2 bridges | | | 13 | C40067 | 221 | 558 | D | | 5 | | |
| Vab Buren Blvd to River Rd | | | C | 15 | Total: | 558 | C | | 8 | 143 | 402 |
| Restore vegetation after bridge reconstructions | 0.00 miles | 0 ft/ 0 ft | Y | RCTD | | | 221 | Gas Tax (ABX8-9 Mar 2010 New HUTA) | | | |
| | | | N | | | | | | | | |
| Rubidoux Blvd | | | 13 | B90943 | 134 | 713 | D | 186 | | | |
| 28th St | | | C | 12 | 369 | 370 | E | 61 | 1 | | |
| Install Traffic Signal and left-turn lanes | 0.00 miles | 62 ft/ 62 ft | Y | S2011C | Total: | 1,083 | R | 4 | | | |
| In the City of Jurupa Valley. | | | N | RCTD | | | C | 811 | 20 | | |
| | | | | | | | 134 | HSIP - Highway Safety Improvement Program | | | |
| | | | | | | | 369 | West County DIF Signal Mitigation Fund | | | |
| Rudell Rd | | | 11 | B30470 | 221 | 490 | D | 18 | 10 | 5 | |
| Ontario Ave to W'ly 0.23 mi | | | C | 30B | 300 | 29 | C | 1 | | 485 | |
| Reconstruct AC paved road | 0.23 miles | 33 ft/ 33 ft | N | M1655 | Total: | 519 | 221 | Gas Tax (ABX8-9 Mar 2010 New HUTA) | | | |
| | | | N | RCTD | | | 300 | Measure A/Western | | | |
| SR 91 Express Lane Extension/Frontage Rd | | | 11 | C20141 | 221 | 70 | D | 1 | 10 | 24 | |
| Serfas Club Dr to Paseo Grande | | | C | 21A | Total: | 70 | R | 2 | 5 | 8 | |
| Realign Frontage Road | 0.46 miles | 36 ft/ 36 ft | N | M1780 | | | C | | 5 | 15 | |
| Project is in progress. | | | U | RCTC | | | 221 | Gas Tax (ABX8-9 Mar 2010 New HUTA) | | | |



| NAME LIMITS | LENGTH | EW/PW | MD CT PL RW | PROJECT# RD BK PG ROAD NBR LEAD AGCY LRGR PROJ | FUND SOURCE | FUND SOURCE AMOUNT (x\$1000) | FISCAL YEAR COST (x \$1000) | | | | |
|--------------------------------------------------------------------------------------------------------------------------------------------------------------------------------------------------------------------------------------------------------------------|--------|-------|----------------------|------------------------------------------------------------|-----------------------------|---------------------------------------|----------------------------------------------|----------------------------|--------------------------|------------------------|----------|
| | | | | | | | D=Design | E=Environmental | | | |
| | | | | | | | C=Construction | R=Right-of-way Acquisition | PFY=Previous Fiscal Year | FFY=Future Fiscal Year | |
| DESCRIPTION (Comments) | | | | | | | PFY | 13/14 | 14/15 | FFY | |
| Santa Ana River Trail Green Riv. Golf Course to Prado Basin 2.50 miles 12 ft/ 12 ft Const Bike Trail E'ly of river, Const Multi-purpose Trail W'ly of river and bridge. | | | 11 C Y N | C10642 20 RCTD | 815 Total: | 2,500 2,500 | D E C | 130 165 | 25 40 | 2,140 | |
| Schleisman Rd Hellman Ave 0.00 miles 0 ft/ 0 ft Install Traffic Signal In the city of Eastvale. New TS to be built by Developers. Reimbursement agreement in place. | | | 13 C N N | B80680 13B S1390A DEVEL | 369 Total: | 235 235 | C | | 235 | | |
| Serfas Club Dr Monterey Peninsula Dr 0.00 miles 64 ft/ 64 ft Install Traffic Signal Developer contributions from Thomas Ranch development will be shown when amount is known. | | | 11 C Y N | C50073 21A S1801 RCTD | 369 Total: | 528 528 | D E C | | | 70 3 5 | 5 445 |
| Serfas Club Dr Monterey Peninsula Dr to S'ly Pine Crest 0.04mi 0.10 miles 64 ft/ 64 ft Study for future sidewalk on W'ly side | | | 11 C Y Y | C50069 21A S1801 RCTD | 221 Total: | 30 30 | D E | | | 19 2 | 7 2 |
| Sierra Ave Karen Ln to County Line 0.50 miles 70 ft/ 70 ft Install Anti-skid pavement, rumble strips, and RPMs. In the City of Jurupa Valley. | | | 13 C Y N | C00539 5 S2379 RCTD | 101 134 Total: | 175 293 468 | D E C | 39 29 12 | | 388 | |
| Signal Synchronization at 5 Interchanges 0.00 miles 0 ft/ 0 ft Interchange coordination timing at var. location including: Clinton Keith Rd @ I-15, Limonite Ave @ I-15, McCall Blvd @ I-215, Mission Blv @ SR-60 and Valley Way @ SR-60. | | | 13 C N N | B80676 4 S2144B RCTD | 369 Total: | 137 137 | D | 120 | 17 | | |
| Slurry Seal of 2nd District roads FY14/15 various roads 8.71 miles 0 ft/ 0 ft Slurry Seal | | | 00 C Y N | C50007 RCTD | 221 Total: | 460 460 | D E C | | | 4 1 | 455 |
| Spring St Iowa Ave to Pacific Ave 0.16 miles 16 ft/ 16 ft Resurf AC paved road | | | 13 DL N N | C50025 44A M3070A RCTD | 221 Total: | 33 33 | D E C | | | 1 1 31 | |
| Temescal Canyon Rd El Cerrito Rd 0.00 miles 0 ft/ 0 ft Modify Traffic Signal and add dual left-turn lanes. | | | 11 C Y Y | C40069 30B S1807A RCTD | 221 369 Total: | 320 190 510 | D E R C | | 27 | 48 5 50 120 | 260 |



| NAME LIMITS | LENGTH | EW/PW | MD CT PL RW | PROJECT# RD BK PG ROAD NBR LEAD AGCY LRGR PROJ | FUND SOURCE | FUND SOURCE AMOUNT (x\$1000) | FISCAL YEAR COST (x \$1000) | | | |
|------------------------------------------------------------------------------------------|------------|--------------|----------------------|------------------------------------------------------------|----------------|---------------------------------------|-----------------------------|-------------------------------------------------|----------------------------|-----|
| | | | | | | | D=Design | | E=Environmental | |
| | | | | | | | C=Construction | | R=Right-of-way Acquisition | |
| DESCRIPTION (Comments) | | | | | | | PFY | 13/14 | 14/15 | FFY |
| Van Buren Blvd Bridges | | | 13 | B00801 | 128 | 22,124 | D | 1,763 | 1 | |
| Santa Ana River | | | C | 15 | 201 | 162 | E | 786 | | |
| | 0.10 miles | 0 ft/ 0 ft | Y | S8140 | 216 | 2,633 | R | 18 | | |
| Replace existing bridges | | | U | RCTD | 250 | 180 | C | 30,563 | 3,085 | |
| in cooperation with the City of Riverside. | | | | | 300 | 4,236 | | | | |
| In the City of Jurupa Valley. | | | | | 349 | 5,207 | 128 | Seismic Safety Retrofit (Federal Share) | | |
| | | | | | 832 | 1,674 | 201 | Gas Tax-Prop 111 | | |
| | | | | | Total: | 36,216 | 216 | Prop. 1B - Seismic Bridge funds | | |
| | | | | | | | 250 | Seismic Safety Retrofit (State Share) | | |
| | | | | | | | 300 | Measure A/Western | | |
| | | | | | | | 349 | TUMF Regional System (RCTC) | | |
| | | | | | | | 832 | Jurupa Community Services Dist. | | |
| Villa St | | | 13 | C50026 | 221 | 25 | D | | | 1 |
| Pacific Ave to Highland Ave | | | DL | 44A | Total: | 25 | E | | | 1 |
| | 0.09 miles | 21 ft/ 21 ft | N | M3077A | | | C | | | 23 |
| Resurf AC paved road | | | N | RCTD | | | 221 | Gas Tax (ABX8-9 Mar 2010 New HUTA) | | |
| Waverly Ave | | | 11 | C50017 | 221 | 57 | D | | | 1 |
| Briarvale St to Crownworth St | | | DL | 23C | Total: | 57 | E | | | 1 |
| | 0.14 miles | 33 ft/ 33 ft | N | M1789 | | | C | | | 55 |
| Resurf AC paved road | | | N | RCTD | | | 221 | Gas Tax (ABX8-9 Mar 2010 New HUTA) | | |
| z* Future Chip Seal and Slurry Seal Projects | | | 00 | A21158 | 222 | | C | | | |
| District 2 Only | | | DL | | Total: | | 222 | Gas Tax (ABX8 9 Mar 2010) Projects Unidentified | | |
| | 0.00 miles | 0 ft/ 0 ft | N | | | | | | | |
| These funds listed allow for future years seal coat projects to be submitted and funded. | | | U | RCTD | | | | | | |
| z* Future Projects | | | 00 | A21163 | 222 | | C | | | |
| District 2 Only | | | C | | 300 | | 222 | Gas Tax (ABX8 9 Mar 2010) Projects Unidentified | | |
| | 0.00 miles | 0 ft/ 0 ft | N | | Total: | | 300 | Measure A/Western | | |
| These funds will be used for pavement rehabilitation projects in the years shown. | | | N | RCTD | | | | | | |

| PROJECT GROUPS | To | From | LENGTH | MD | ROAD # | ROAD BK PG | CONST ONLY (\$ X 1000) | TOTAL COST (\$ X 1000) |
|----------------------------------------------------------|----------------------|--------------------------|-------------|----|--------|---------------|---------------------------|---------------------------|
| C3-0007 Slurry Seal of 2nd District Roads FY12/13 | | | | | | | Contract Construction | |
| Ashland Pl | Mapleleaf Dr | 458' Sw Mapleleaf Dr | 0.09 | 11 | M1792 | 23A | 3 | 4 |
| Balsam Ln | Ridgeview Ter | 365' N Ridgeview Ter | 0.07 | 11 | M1720 | 21A | 2 | 2 |
| Bridgewood Cir | Creekwood Ct | 226' Ne Creekwood Ct | 0.04 | 11 | M1008 | 23A | 1 | 1 |
| Butternut Ln | Ridgeview Ter | 275' N Ridgeview Ter | 0.05 | 11 | M1718 | 21A | 1 | 1 |
| Buttonwood Cir | Dixie Ln | 158' Sw Dixie Ln | 0.03 | 11 | M1774 | 23A | 1 | 1 |
| Camino San Benito Dr | Harvill Ln | Lincoln St | 0.13 | 11 | M2676 | 23A | 5 | 6 |
| Cedarwood Cir | Dixie Ln | 156' Sw Dixie Ln | 0.03 | 11 | M1810 | 23A | 1 | 1 |
| Cobblestone Cir | Harvill Ln | 520' E Harvill Ln | 0.10 | 11 | M2326 | 23A | 3 | 4 |
| Creekwood Ct | Indiana Ave | 424' Nw Indiana Ave | 0.08 | 11 | M1002 | 23A | 3 | 3 |
| Dixie Ln | Harlow Ave | Indiana Ave | 0.33 | 11 | M1775 | 23A | 13 | 15 |
| Dogwood Cir | Dixie Ln | 199' Sw Dixie Ln | 0.04 | 11 | M1773 | 23A | 1 | 1 |
| Elmview Dr | Meadowview Dr | 373' E Meadowview Dr | 0.07 | 11 | M1778 | 23A | 2 | 2 |
| Fairoaks Ln | Meadowview Dr | Mapleleaf Dr | 0.05 | 11 | M1788 | 23A | 1 | 1 |
| Fieldstone Cir | Dixie Ln | 159' Sw Dixie Ln | 0.03 | 11 | M1791 | 23A | 1 | 1 |
| Graywood Ct | Indiana Ave | 322' Se Indiana Ave | 0.06 | 11 | M1036 | 23A | 2 | 2 |
| Harlow Ave | Harvill Ln | 2054' Ne Harvill Ln | 0.39 | 11 | M1195 | 23A | 16 | 19 |
| Harvill Ln | Magnolia Ave | Tehama Cir | 0.27 | 11 | M2324 | 23A | 13 | 15 |
| Harvill Ln | Tehama Cir | Camino San Benito Dr | 0.04 | 11 | M2324 | 23A | 1 | 1 |
| Hillview Dr | Elmview Dr | Indiana Ave | 0.27 | 11 | M1779 | 23A | 9 | 10 |
| Hollowood Ct | Riverwood Way | 346' S Riverwood Way | 0.07 | 11 | M1039 | 23A | 2 | 2 |
| Hollyglen Cir | Dixie Ln | 158' Sw Dixie Ln | 0.03 | 11 | M1790 | 23A | 1 | 1 |
| Lincoln St | Indiana Ave | 865' Se Indiana Ave | 0.16 | 11 | M1267 | 23A | 6 | 7 |
| Mapleleaf Dr | Harlow Ave | 1707' Se Harlow Ave | 0.32 | 11 | M1776 | 23A | 10 | 11 |
| Meadowview Dr | 120' N Harlow Ave | 1769' S Harlow Ave | 0.36 | 11 | M1777 | 23A | 12 | 14 |
| Paseo Grande | Ontario Ave | 1190' Ne Ontario Ave | 0.23 | 11 | S1506A | 21A | 5 | 6 |
| Paseo Grande | 1190' Ne Ontario Ave | Via Del Rio | 0.27 | 11 | S1506A | 21A | 10 | 11 |
| Paseo Grande | Via Del Rio | Via Santiago | 0.26 | 11 | S1506B | 21B | 9 | 10 |
| Paseo Grande | Via Santiago | 363' Nw Via Santiago | 0.07 | 11 | S1506B | 21B | 2 | 2 |
| Poplar Ln | Ridgeview Ter | 277' N Ridgeview Ter | 0.05 | 11 | M1719 | 21A | 1 | 1 |
| Ridgeview Ter | Via Santiago | Frontage Rd | 0.43 | 11 | M1716 | 21A | 14 | 17 |
| Riverwood Way | Lincoln St | Graywood Ct | 0.10 | 11 | M1050 | 23A | 3 | 4 |
| Sandstone Ln | Meadowview Dr | Hillview Dr | 0.05 | 11 | M1787 | 23A | 1 | 1 |
| Siskiyou Cir | Camino San Benito | 523' S Camino San Benito | 0.10 | 11 | M2678 | 23A | 3 | 4 |
| State St | Ontario Ave | 3489' N Ontario Ave | 0.66 | 11 | M1583B | 30A | 27 | 31 |
| Sugar Ln | Ridgeview Ter | 177' N Ridgeview Ter | 0.03 | 11 | M1717 | 21A | 1 | 1 |
| Tehama Cir | 490' W Harvill Ln | 508' E Harvill Ln | 0.19 | 11 | M2675 | 23A | 7 | 8 |
| Woodcliff Cir | Harvill Ln | 521' E Harvill Ln | 0.10 | 11 | M2325 | 23A | 3 | 4 |
| Yuba Cir | Camino San Benito | 327' S Camino San Benito | 0.05 | 11 | M2677 | 23A | 2 | 2 |
| TOTALS | | | 5.70 | | | | 198 | 227 |

| PROJECT GROUPS | To | From | LENGTH | MD | ROAD # | ROAD BK PG | CONST ONLY (\$ X 1000) | TOTAL COST (\$ X 1000) |
|----------------|----|------|--------|----|--------|------------|------------------------|------------------------|
|----------------|----|------|--------|----|--------|------------|------------------------|------------------------|

C4-0007 Slurry Seal of 2nd District Roads FY13/14

Contract Construction

| | | | | | | | | |
|-------------------|-------------------|---------------------------|-------------|----|--------|-----|------------|------------|
| Bedford Canyon Rd | Foothill Pkwy | 3099' S Foothill Pkwy | 0.59 | 11 | S1024 | 30B | 21 | 24 |
| Bobbitt St | Newton St | Case St | 0.07 | 11 | M2596 | 30B | 4 | 5 |
| Bobbitt St | Case St | Kayne St | 0.06 | 11 | M2596 | 30B | 3 | 3 |
| Boyd Ave | Newton St | 929' W Newton St | 0.18 | 11 | M2595 | 30B | 8 | 9 |
| Boyd Ave | 929' W Newton St | Rockwell St | 0.14 | 11 | M2595 | 30B | 9 | 10 |
| Case St | Boyd St | Liberty Ave | 0.25 | 11 | M2597 | 30B | 12 | 14 |
| Kayne St | Liberty Ave | 1726' S Liberty Ave | 0.33 | 11 | M2598 | 30B | 18 | 21 |
| Layton St | Boyd Ave | Bobbit St | 0.11 | 11 | M2584 | 30B | 8 | 9 |
| Newton St | Boyd Ave | Liberty Ave | 0.25 | 11 | M3244 | 30B | 14 | 16 |
| Rockwell Rd | Boyd Ave | Bobbit St | 0.12 | 11 | M2546 | 30B | 7 | 8 |
| Sackett Ct | Layton St | 174' W Layton St | 0.03 | 11 | M3857 | 30B | 2 | 2 |
| Starne Rd | El Cerrito Rd | 595' E El Cerrito Rd | 0.11 | 11 | M1412 | 30B | 2 | 2 |
| State St | Starne Rd | 350' S Calico Cir | 0.07 | 11 | M1583A | 30B | 1 | 1 |
| State St | 350' S Calico Cir | 752' N Calico Cir | 0.21 | 11 | M1583A | 30B | 7 | 8 |
| Avignon Ct | Cannes Ave | 1262' E Cannes Ave | 0.24 | 13 | M3117 | 44A | 7 | 8 |
| Cannes Ave | Toulouse Ave / E | 2062' Nw Toulouse Ave / E | 0.39 | 13 | M3115 | 44A | 11 | 13 |
| Claire St | Center St | Viola Ln | 0.12 | 13 | M3138 | 44A | 4 | 5 |
| Cliffhill Pl | Center St | 1366' N Center St | 0.26 | 13 | M3150 | 44A | 7 | 8 |
| Debbie Ln | 174' N Claire St | 367' S Claire St | 0.10 | 13 | M3139 | 44A | 5 | 6 |
| Kluk Ln | La Cadena Dr | 468' S La Cadena Dr | 0.09 | 13 | M3770 | 44A | 6 | 7 |
| La Ciotat Way | Cannes Ave | Avignon Ct | 0.15 | 13 | M3118 | 44A | 4 | 5 |
| Mont Martre Ave | Center St | Cliffhill Pl | 0.17 | 13 | M3136 | 44A | 5 | 6 |
| San Remo Way | Toulouse Ave | Avignon Ct | 0.09 | 13 | M3128 | 44A | 2 | 2 |
| Stephens Ave | La Cadena Dr | 1325' N La Cadena Dr | 0.25 | 13 | M3081 | 44A | 14 | 16 |
| Toulouse Ave | La Cadena Dr W | Cannes Ave / S | 0.27 | 13 | M3116 | 44A | 8 | 9 |
| Toluca Pl | Cliffhill Pl | 131' E Cliffhill Pl | 0.02 | 13 | M3151 | 44A | 1 | 1 |
| Toulon Ct | Avignon Ct | 490' Nw Avignon Ct | 0.09 | 13 | M3129 | 44A | 2 | 2 |
| Versailles Pl | Center St | 358' Ne Center St | 0.07 | 13 | M3135 | 44A | 2 | 2 |
| Viola Dr | 466' N Claire St | 151' S Claire St | 0.12 | 13 | M3140 | 44A | 7 | 9 |
| TOTALS | | | 4.90 | | | | 201 | 231 |

C5-0007 Slurry Seal of 2nd District Roads FY14/15

Contract Construction

| | | | | | | | | |
|---------------|-----------------------|--------------|------|----|-------|----|---|---|
| Blair St | Magnolia Ave | Indiana Ave | 0.17 | 11 | M1034 | 22 | 5 | 6 |
| Blair St | 1671' NW Magnolia Ave | Magnolia Ave | 0.32 | 11 | M1034 | 22 | 8 | 9 |
| Brotherton St | Magnolia Ave | Indiana Ave | 0.18 | 11 | M1049 | 22 | 5 | 6 |
| Brotherton St | 1461' NW Magnolia Ave | Magnolia Ave | 0.28 | 11 | M1049 | 22 | 8 | 9 |
| Byron St | Magnolia Ave | Indiana Ave | 0.17 | 11 | M1059 | 22 | 5 | 6 |
| Byron St | 1514' NW Magnolia Ave | Magnolia Ave | 0.29 | 11 | M1059 | 22 | 8 | 9 |
| Davidson St | 1395' NW Magnolia Ave | Magnolia Ave | 0.26 | 11 | M1125 | 22 | 8 | 9 |

| PROJECT GROUPS | To | From | LENGTH | MD | ROAD # | ROAD BK PG | CONST ONLY (\$ X 1000) | TOTAL COST (\$ X 1000) |
|------------------------------------------------------------------|-----------------------|-------------------|---------------|----|---------|---------------|---------------------------|---------------------------|
| C5-0007 Slurry Seal of 2nd District Roads FY14/15 (cont.) | | | | | | | Contract Construction | |
| Ellis St | Magnolia Ave | Indiana Ave | 0.17 | 11 | M1141 | 22 | 4 | 4 |
| Ellis St | 1598' NW Magnolia Ave | Magnolia Ave | 0.30 | 11 | M1141 | 22 | 8 | 9 |
| Grant St | 1320' NW Magnolia Ave | Magnolia Ave | 0.25 | 11 | M1184 | 22 | 16 | 18 |
| Moody St | 1804' NW Magnolia Ave | Magnolia Ave | 0.34 | 11 | M1313 | 22 | 12 | 13 |
| Neece St | 1768' NW Magnolia Ave | Magnolia Ave | 0.32 | 11 | M1321 | 22 | 11 | 12 |
| Neece St | Magnolia Ave | Indiana Ave | 0.22 | 11 | S1321 | 22 | 3 | 3 |
| Temescal St | Estelle St | Magnolia Ave | 0.17 | 11 | S1427 | 22 | 7 | 8 |
| Temescal St | 864' N Estelle St | Estelle St | 0.16 | 11 | S1427 | 22 | 3 | 3 |
| Tolton Ave | Grant St | Brotherton St | 0.13 | 11 | M1437 | 22 | 4 | 4 |
| Arliss St | 1573' E Sanrive Ave | Sanrive Ave | 0.30 | 13 | M3084 | 44B | 16 | 18 |
| Bob White Ln | 254' S Chickadee Cir | Chickadee Cir | 0.05 | 13 | M3894 | 44B | 3 | 3 |
| Brian Way | 338' E Browning St | Browning St | 0.06 | 13 | M3166 | 44B | 4 | 4 |
| Browning St | Chickadee Cir | Main St | 0.15 | 13 | M3164 | 44B | 9 | 10 |
| Cardinal Ln | 291' E Heron Ln | Heron Ln | 0.06 | 13 | M3390 | 44B | 4 | 4 |
| Center St | Pacific Ave | Highgrove Pl | 0.23 | 13 | S3012B | 44B | 13 | 14 |
| Center St | Garfield Ave | Pacific Ave | 0.59 | 13 | S3012B | 44B | 33 | 39 |
| Center St | Mt Vernon Ave | Garfield Ave | 0.74 | 13 | S3012B | 44B | 41 | 48 |
| Chickadee Cir | 1138' E Mandarin Way | Mandarin Way | 0.21 | 13 | M3893 | 44B | 14 | 16 |
| East Center St | Oriole Ave | Mt Vernon Ave | 0.25 | 13 | M11101A | 44B | 17 | 19 |
| Flynn St | 155' W Isabell Ct | Sanrive Ave | 0.30 | 13 | M3085 | 44B | 17 | 19 |
| Flynn St | Michigan Ave | 155' W Isabell Ct | 0.12 | 13 | M3085 | 44B | 7 | 8 |
| Harvey Ave | 138' N Tulare St | Tulare St | 0.03 | 13 | M3110 | 44B | 1 | 1 |
| Heron Ln | Main St | 1926' S Main St | 0.36 | 13 | M3891 | 44B | 24 | 28 |
| Ishbell Ct | 403' S Flynn St | Flynn St | 0.08 | 13 | M3119 | 44B | 5 | 6 |
| Kendra Way | 340' E Browning St | Browning St | 0.06 | 13 | M3165 | 44B | 4 | 4 |
| Main St | Mt Vernon Ave | 320' W Heron Ln | 0.40 | 13 | S3043 | 44B | 23 | 26 |
| Mandarin Way | Heron Ln | Main St | 0.31 | 13 | M3168 | 44B | 21 | 23 |
| Plews Ct | 392' S Flynn St | Flynn St | 0.07 | 13 | M3120 | 44B | 4 | 4 |
| Radford Ct | 345' N Mandarin Way | Mandarin Way | 0.07 | 13 | M3170 | 44B | 4 | 4 |
| Sanrive Ave | Flynn St | Main St | 0.12 | 13 | M3083 | 44B | 7 | 8 |
| Seeley Ct | 346' E Mandarin Way | Mandarin Way | 0.07 | 13 | M3169 | 44B | 4 | 4 |
| Starling Ln | 268' E Heron Ln | Heron Ln | 0.05 | 13 | M3892 | 44B | 3 | 3 |
| Tulare St | Harvey Ave | Walker Ave | 0.10 | 13 | M3112 | 44B | 5 | 6 |
| Walker Ave | Arliss St | Center St | 0.17 | 13 | M3092 | 44B | 10 | 11 |
| Waring Ave | 142' N Tulare St | Tulare St | 0.03 | 13 | M3111 | 44B | 2 | 2 |
| | | | TOTALS | | | | 410 | 460 |


This page intentionally left blank.



Transportation Improvement Program 2013-2015 Edition

Revenue Source Budget Summaries for Supervisorial District 2

| CODE | SOURCE | ANNUAL BUDGET AMOUNTS (x \$1000) | | | | |
|----------------------|--------------------------------------------------|-------------------------------------|---------------|---------------|----------------|----------------|
| | | PFY | 13/14 | 14/15 | FFY | TOTAL |
| 101 | State Exchange Funds | 70 | 105 | | | 175 |
| 103 | CMAQ | 1,732 | 10,523 | 13,858 | 4,231 | 30,344 |
| 108 | STP - Discretionary | | 1,305 | 2,610 | 413 | 4,328 |
| 120 | Highway Bridge Replacement & Rehabilitation HBRR | 438 | 987 | 978 | 3,826 | 6,229 |
| 121 | HBRR - Identified/Unfunded | | | 756 | 112,004 | 112,760 |
| 128 | Seismic Safety Retrofit (Federal Share) | 21,997 | 127 | | | 22,124 |
| 134 | HSIP - Highway Safety Improvement Program | 707 | 299 | 457 | | 1,463 |
| 190 | Federal Highway Administration (FHWA) | 2,500 | | | | 2,500 |
| 201 | Gas Tax-Prop 111 | 164 | | | | 164 |
| 215 | Proposition 1B (State bond funds- Local Roads) | 949 | 251 | | | 1,200 |
| 216 | Prop. 1B - Seismic Bridge funds | 2,551 | 82 | | | 2,633 |
| 217 | Prop. 1B - Trade Corridor Improv. Funds | | 7,593 | 17,101 | 6,158 | 30,852 |
| 218 | Prop. 1B - State-Local Partnership Program | 135 | 15 | | | 150 |
| 221 | Gas Tax (ABX8-9 Mar 2010 New HUTA) | 288 | 4,127 | 2,564 | 1,169 | 8,148 |
| 222 | Gas Tax (ABX8 9 Mar 2010) Projects Unidentified | | | | | |
| 234 | LTF Rail Funds | 2,338 | 263 | | | 2,601 |
| 240 | SB 821 (Local Transportation Funds) | | 156 | | | 156 |
| 250 | Seismic Safety Retrofit (State Share) | 180 | | | | 180 |
| 300 | Measure A/Western | 3,583 | 1,559 | | | 5,142 |
| 330 | Community Development Block Grant (CDBG) | 28 | 272 | 15 | | 315 |
| 332 | Redevelopment Agency | 625 | | | | 625 |
| 344 | TUMF - Northwest zone (WRCOG) | 4,871 | 2,367 | 2,795 | 429 | 10,462 |
| 349 | TUMF Regional System (RCTC) | 3,576 | 1,631 | | | 5,207 |
| 369 | West County DIF Signal Mitigation Fund | 2,614 | 779 | 680 | 485 | 4,558 |
| 398 | Flood Control | | | 51 | | 51 |
| 428 | Mira Loma R & B Benefit District | 5,064 | 1,466 | 8,868 | 2,902 | 18,300 |
| 708 | City of Corona | 114 | 2 | | | 116 |
| 719 | City of Riverside | | 104 | | | 104 |
| 731 | City of Jurupa Valley | 7 | 286 | 695 | | 988 |
| 815 | County Parks District | 1,687 | 348 | 2,140 | | 4,175 |
| 832 | Jurupa Community Services Dist. | 1,674 | | | | 1,674 |
| 990 | Miscellaneous | 144 | 4,475 | 876 | 157 | 5,652 |
| Grand Totals: | | 58,036 | 39,122 | 54,444 | 131,774 | 283,376 |



Supervisory District 3



Transportation Improvement Program 2013-2015 Edition
Supervisorial District: 3

| NAME LIMITS | LENGTH | EW/PW | MD CT PL RW | PROJECT# RD BK PG ROAD NBR LEAD AGCY LRGR PROJ | FUND SOURCE | FUND SOURCE AMOUNT (x\$1000) | FISCAL YEAR COST (x \$1000) | | | | |
|------------------------------------------------------------------------------------------------------------------------------------------------------------------------------------------------------------------------------------|--------|-------|----------------------|------------------------------------------------------------|----------------------|---------------------------------------|-----------------------------|----------------------------|--------------------------|------------------------|---------------------|
| | | | | | | | D=Design | E=Environmental | | | |
| | | | | | | | C=Construction | R=Right-of-way Acquisition | PFY=Previous Fiscal Year | FFY=Future Fiscal Year | |
| DESCRIPTION (Comments) | | | | | | | PFY | 13/14 | 14/15 | FFY | |
| Adobe Dr 605' E Rio Vista Dr to 1116' W Rio Vista Dr 0.33 miles 36 ft/ 36 ft Reconst AC paved road | | | 15 DL N N | C40024 152B M5784 RCTD | 300 Total: | 143 143 | D E C | | | 1 1 141 | |
| Alessandro Ave Artesia Ave to Ramona Expy 0.81 miles 20 ft/ 20 ft resurf AC paved road | | | 15 DL N N | C30030 102 M5264A RCTD | 300 Total: | 500 500 | D E C | | 2 1 497 | | |
| Allen Ave Leon to Naumann Ave 0.30 miles 36 ft/ 36 ft Recon AC paved road | | | 14 DL N N | C40013 103B M5009 RCTD | 300 Total: | 130 130 | D E C | | | 1 1 128 | |
| Amy Ln Brock Ave to N'Iy Brock Ave 0.05 mi 0.05 miles 29 ft/ 29 ft Resurf AC paved road | | | 15 C Y N | C10553 110 M5714 RCTD X1108 | 215 Total: | 38 38 | D C | 5 | 1 32 | | |
| Auld Rd Leon Rd 0.00 miles 0 ft/ 0 ft Install Traffic Signal Dollars shown represent reimbursements to Developer. | | | 12 C N N | B90949 124B M1018 DEVEL | 369 Total: | 235 235 | C | | 235 | | |
| Auld Rd Briggs Rd 0.00 miles 0 ft/ 0 ft Install Traffic Signal Dollars shown represent reimbursements to Developer. | | | 12 C N N | B90950 124B M1018 DEVEL | 369 Total: | 235 235 | C | | 235 | | |
| Barnhill Rd Pleasant St to 509' E Pleasant St 0.10 miles 37 ft/ 37 ft Resurf AC paved road | | | 15 DL N N | C50028 112 M7904 RCTD | 221 Total: | 45 45 | D E C | | | | 1 1 43 |
| Benton Rd SH 79 (Winchester Rd) to Washington St 2.50 miles 26 ft/ 52 ft Recon, Widen AC paved road and Landscape Median from SR 79 to Pourroy Rd Const Interim 4 lane section 50% funded by RBBB. Zone D | | | 12 C Y U | A20263 119 S1012C RCTD | 430 Total: | 3,841 3,841 | D E C | 8 | | | 198 554 3,081 |
| Benton Rd Pourroy Rd 0.00 miles 0 ft/ 0 ft Install Traffic Signal Reimbursement pending. project is complete. | | | 12 C N N | B90951 124B S1031 DEVEL | 369 Total: | 189 189 | C | | 189 | | |
| Briercliff Dr Golden Wy to E'Iy & W'Iy 0.14 mi 0.14 miles 29 ft/ 29 ft Resurf AC paved road | | | 15 C Y N | C10555 112B M5768 RCTD X1108 | 215 Total: | 55 55 | D E C | 7 | 2 1 45 | | |



Supervisorial District: 3

| NAME LIMITS | LENGTH | EW/PW | MD CT PL RW | PROJECT# RD BK PG ROAD NBR LEAD AGCY LRGR PROJ | FUND SOURCE | FUND SOURCE AMOUNT (x\$1000) | FISCAL YEAR COST (x \$1000) | | | | |
|---------------------------------------------------------------------------------------------------------------------------------------------------------------------------------|--------|-------|----------------------|------------------------------------------------------------|----------------|---------------------------------------|----------------------------------------------------|-------|----------------------------|-----|--------|
| | | | | | | | D=Design | | E=Environmental | | |
| | | | | | | | C=Construction | | R=Right-of-way Acquisition | | |
| DESCRIPTION (Comments) | | | | | | | PFY | 13/14 | 14/15 | FFY | |
| Briggs Rd | | | 12 | C50057 | 221 | 667 | D | | 50 | 91 | |
| N'y Pat Rd 1720' to N'y Pat Rd 1950' | | | C | 121A | Total: | 667 | E | 15 | 78 | | 37 |
| 0.05 miles 20 ft/ 26 ft | | | Y | S8032 | | | C | | | | 396 |
| Reconst Bridge at Warm Springs Creek. | | | U | RCTD | | | 221 Gas Tax (ABX8-9 Mar 2010 New HUTA) | | | | |
| Briggs Rd | | | 12 | C20156 | 300 | 131 | D | 29 | | | |
| Augie Ct to N'y 0.41 mi | | | C | 121B | 600 | 222 | E | 4 | | | |
| 0.62 miles 0 ft/ 38 ft | | | N | S1046A | 602 | 1,032 | C | 3,969 | 64 | | |
| Realign AC paved roads to ultimate alignment including Baxter Rd from new Briggs Rd to Rockrose Ln. | | | N | RCTD | 839 | 236 | 300 Measure A/Western | | | | |
| | | | | | 855 | 2,445 | 600 Developer Contributions | | | | |
| | | | | | Total: | 4,066 | 602 Developer In-Lieu Funds | | | | |
| | | | | | | | 839 Eastern Municipal Water District (EMWD) | | | | |
| | | | | | | | 855 Murrieta Valley Unified School District | | | | |
| Briggs Rd | | | 12 | C40055 | 300 | 295 | D | | 33 | 1 | |
| Barn Rd | | | C | 121B | Total: | 295 | E | | 2 | | |
| 0.00 miles 0 ft/ 0 ft | | | Y | M1046D | | | C | 10 | 249 | | |
| Install Traffic Signal | | | N | RCTD | | | 300 Measure A/Western | | | | |
| Note, funds spent on this project are to reduce the funds spent on C20157. | | | | | | | | | | | |
| Briggs Rd & Baxter Rd | | | 12 | C20157 | 300 | 447 | C | | 180 | | 267 |
| | | | C | 121B | Total: | 447 | 300 Measure A/Western | | | | |
| 0.00 miles 0 ft/ 0 ft | | | N | S1046A | | | | | | | |
| Loan Payback for road improvements built under project C2-0156. Agenda 3.72 4/22/14. \$180k/yr x 4 years after construction finish, minus funds spent on signal project C40055. | | | N | RCTD | | | | | | | |
| Brock Ave | | | 15 | B70630 | 215 | 134 | D | 17 | 5 | | |
| Willow St to E'y Yale St 0.14 mi | | | C | 110 | Total: | 134 | C | 2 | 110 | | |
| 0.23 miles 33 ft/ 33 ft | | | Y | M5713 | | | 215 Proposition 1B (State bond funds- Local Roads) | | | | |
| Resurf AC paved road | | | N | RCTD | | | | | | | |
| Width varies from 33' to 29'. | | | | X1108 | | | | | | | |
| Butterfield Stage Rd | | | 12 | B50675 | 300 | 146 | D | 558 | 6 | | 1,210 |
| Auld Rd to Murrieta Hot Sprgs Rd | | | C | 125A | 345 | 2,350 | E | 346 | | | 372 |
| 2.11 miles 0 ft/ 48 ft | | | Y | M5713 | 999 | 14,387 | R | 4 | | | 4,158 |
| Const AC paved road | | | N | RCTD | Total: | 16,883 | C | | | | 10,229 |
| Part of the Eastern Bypass Corridor | | | | | | | 300 Measure A/Western | | | | |
| | | | | | | | 345 TUMF - Southwest zone (WRCOG) | | | | |
| | | | | | | | 999 Unfunded | | | | |
| California Ave | | | 15 | C30083 | 369 | 165 | D | 5 | 5 | | |
| SR 74 | | | C | 104 | Total: | 165 | C | | 155 | | |
| 0.00 miles 26 ft/ 26 ft | | | N | S5043 | | | 369 West County DIF Signal Mitigation Fund | | | | |
| Install Traffic Signal | | | N | CALTRAN S | | | | | | | |
| Chip Seal of 3rd District roads FY13/14 | | | 00 | C40003 | 221 | 184 | C | | 684 | | |
| various roads | | | DL | | 300 | 500 | 221 Gas Tax (ABX8-9 Mar 2010 New HUTA) | | | | |
| 30.70 miles 0 ft/ 0 ft | | | N | | Total: | 684 | 300 Measure A/Western | | | | |
| Chip Seal | | | N | RCTD | | | | | | | |
| Chip Seal of 3rd District roads FY14/15 | | | 00 | C50003 | 300 | 751 | C | | | 751 | |
| various roads | | | DL | | Total: | 751 | 300 Measure A/Western | | | | |
| 33.94 miles 0 ft/ 0 ft | | | N | | | | | | | | |
| Chip Seal | | | N | RCTD | | | | | | | |



Supervisorial District: 3

| NAME LIMITS | LENGTH | EW/PW | MD CT PL RW | PROJECT# RD BK PG ROAD NBR LEAD AGCY LRGR PROJ | FUND SOURCE | FUND SOURCE AMOUNT (x\$1000) | FISCAL YEAR COST (x \$1000) | | | | |
|----------------------------------------------------------------------------------------------------------------------------------------------------------------------------------------------------------------------------|--------|-------|----------------------|------------------------------------------------------------|--------------------------------------------------|------------------------------------------------------|----------------------------------------------|-----------------------------------|---------------------------------|-------|----------------------------------------------------------------------------------------------------------------------------------------------|
| | | | | | | | D=Design | | E=Environmental | | |
| | | | | | | | C=Construction | | R=Right-of-way Acquisition | | |
| DESCRIPTION (Comments) | | | | | | | PFY | 13/14 | 14/15 | FFY | |
| Clark Dr San Jacinto Ave to E'ly Girard St 0.13 mi 0.37 miles 32 ft/ 32 ft Resurf AC paved road | | | 15 C Y N | C10556 110 M5600 RCTD X1108 | 215 Total: | 209 209 | D C | 27 1 | 6 175 | | 215 Proposition 1B (State bond funds- Local Roads) |
| Clinton Keith Rd Antelope Rd to SH 79 (Winchester Rd) 3.50 miles 0 ft/ 46 ft Design new 6 lane road and construct from Antelope Rd to Whitewood Rd 0.5 mi. in the City of Murrieta. | | | 12 C Y Y | B20472 124 RCTD | 345 430 600 602 Total: | 8,112 3,336 9,985 320 21,753 | D E R C | 3,848 1,598 10,901 2,081 | 520 100 800 5 1,900 | | 345 TUMF - Southwest zone (WRCOG) 430 Southwest Area R & B Benefit District 600 Developer Contributions 602 Developer In-Lieu Funds |
| Clinton Keith Rd phase 2 Whitewood Rd to Trois Valley St 1.70 miles 0 ft/ 46 ft Const 1/2 width road & full width bridge at Warm Springs Creek. Design, R/W & Utilities are being done under B2-0472 | | | 12 C Y Y | B204722 RCTD | 308 345 430 470 999 Total: | 16,500 8,608 1,666 9,500 3,204 39,478 | C | | | 3,340 | 36,138 |
| Clinton Keith Rd phase 3 Future Leon Rd to Valley Creek bridge 0.40 miles 0 ft/ 46 ft Const 1/2 width road & full width bridge | | | 12 C Y Y | B204723 RCTD | 999 Total: | 15,980 15,980 | D E R C | | | | 150 120 50 15,660 |
| Clinton Keith Rd phase 4 Whitewood Rd to SH 79 (Winchester Rd) 2.50 miles 46 ft/ 120 ft Const remaining lanes for full width | | | 12 C Y Y | B204724 RCTD | 999 Total: | 12,670 12,670 | D E R C | | | | 600 120 50 11,900 |
| Columbia St S'ly Tava Ln 0.04 mi to Acacia Ave 0.29 miles 62 ft/ 62 ft Const curb, gutter & sidewalk on east side | | | 15 C Y N | C40048 111 S5069A RCTD | 221 240 Total: | 176 175 351 | D E C | | 70 3 3 275 | | 221 Gas Tax (ABX8-9 Mar 2010 New HUTA) 240 SB 821 (Local Transportation Funds) |
| Columbia St SH 74 to Stetson Ave 1.25 miles 49 ft/ 49 ft Recon AC paved road | | | 15 C Y N | C10557 110 S5069A RCTD | 215 221 Total: | 56 1,704 1,760 | D E C | 45 63 2 1,650 | | | 215 Proposition 1B (State bond funds- Local Roads) 221 Gas Tax (ABX8-9 Mar 2010 New HUTA) |
| Contreras Rd Johnson Rd to S.H. 371 0.49 miles 27 ft/ 27 ft Resurf RMS paved road | | | 17 DL N N | B70662 162 M5072 RCTD | 300 Total: | 327 327 | D E C | | | | 1 1 325 |
| Cortez Ct Adobe Dr to 255' SE Adobe Dr 0.05 miles 33 ft/ 33 ft Reconst AC paved road | | | 15 DL N N | C40025 152B M5929 RCTD | 300 Total: | 22 22 | D E C | | | | 1 1 20 |
| De Portola Rd E. Benton Rd to E. Benton Rd 0.18 miles 26 ft/ 26 ft Resurf AC paved road | | | 12 DL N N | C30025 126 S1852C RCTD | 300 Total: | 54 54 | D E C | 1 1 26 | | 26 | 300 Measure A/Western |



| NAME LIMITS | LENGTH | EW/PW | MD CT PL RW | PROJECT# RD BK PG ROAD NBR LEAD AGCY LRGR PROJ | FUND SOURCE | FUND SOURCE AMOUNT (x\$1000) | FISCAL YEAR COST (x \$1000) | | | | |
|------------------------------------------------------------------------------------------------------------------------------------------------|--------|-------|----------------------|------------------------------------------------------------|-------------------------------------------|------------------------------------------|--------------------------------------------------------|-------------------------|-------------------------------------------------------------------------|----------------------------|------------------------------------------------------------------------------------------------------------------------------------------------|
| | | | | | | | D=Design C=Construction PFY=Previous Fiscal Year | | E=Environmental R=Right-of-way Acquisition FFY=Future Fiscal Year | | |
| | | | | | | | PFY | 13/14 | 14/15 | FFY | |
| Dumont Rd Acacia Ave to Mayberry Ave 0.26 miles 33 ft/ 33 ft Resurf AC paved road | | | 15 C Y N | C10561 112B M7445 RCTD X1108 | 215 Total: | 130 130 | D E C | 17 4 108 | | | 215 Proposition 1B (State bond funds- Local Roads) |
| East Benton Rd Calle Jojoba W to Calle Jojoba E 0.55 miles 25 ft/ 25 ft Reconstruct AC paved road | | | 12 DL N N | C40011 126 S1032A RCTD | 300 Total: | 327 327 | D E C | | | 1 1 325 | 300 Measure A/Western |
| Erwin Ct Merriwood Dr to N Merriwood Dr 0.04 mi 0.04 miles 29 ft/ 29 ft Resurf AC paved road | | | 15 C Y N | C10563 111 M5750A RCTD X1108 | 215 Total: | 40 40 | D C | 5 34 | | 1 | 215 Proposition 1B (State bond funds- Local Roads) |
| Erwin Ct Mc Dowell St to S Mc Dowell St 0.04 mi 0.04 miles 29 ft/ 29 ft Resurf AC paved road | | | 15 C Y N | C10562 111 M5750B RCTD X1108 | 215 Total: | 30 30 | D C | 4 25 | | 1 | 215 Proposition 1B (State bond funds- Local Roads) |
| Evelyn Way Stetson Ave to Frances St 0.09 miles 29 ft/ 29 ft Reconst AC paved road | | | 15 DL N N | C20078 116A M5859 RCTD | 300 Total: | 55 55 | D E C | 2 1 52 | | | 300 Measure A/Western |
| Frances Ln Evelyn Wy to San Jacinto St 0.12 miles 29 ft/ 29 ft Reconst AC paved road | | | 15 DL N N | C20079 116A M5880 RCTD | 300 Total: | 94 94 | D E C | 2 1 91 | | | 300 Measure A/Western |
| Frontage Rd Rainbow Canyon Rd / N to San Diego C.L. 0.67 miles 36 ft/ 36 ft Resurf RMS paved road | | | 12 DL N N | B80562 134 M3807 RCTD | 300 Total: | 287 287 | D E C | | | 1 1 285 | 300 Measure A/Western |
| Gilman Springs Rd SH 79 to NW Soboba Rd 0.17 mi 2.21 miles 52 ft/ 52 ft Resurf AC paved road 990 funds are from Golden Era. | | | 15 C Y N | C10564 98 M5924 RCTD | 215 221 990 Total: | 1,642 658 86 2,386 | D E C | 117 1 20 2,248 | | | 215 Proposition 1B (State bond funds- Local Roads) 221 Gas Tax (ABX8-9 Mar 2010 New HUTA) 990 Miscellaneous |
| Gilman Springs Rd SH-79 NB Ramp 0.00 miles 0 ft/ 0 ft Install Traffic Signal Co-op with Caltrans. | | | 15 C Y N | C40054 98 M5924 RCTD | 299 369 Total: | 155 155 310 | D E C | | 40 2 | 10 258 | 299 Caltrans 369 West County DIF Signal Mitigation Fund |
| Gilman Springs Rd Potrero Creek 0.28 miles 39 ft/ 50 ft Bridge Replacement Replacement of State Bridge No. 56C0523. | | | 15 C Y N | C50059 98 M8438 RCTD | 120 121 221 999 Total: | 1,285 7,820 201 1,066 10,372 | D E R C | | | 332 127 700 8,186 | 120 Highway Bridge Replacement & Rehabilitation HB 121 HBRR - Identified/Unfunded 221 Gas Tax (ABX8-9 Mar 2010 New HUTA) 999 Unfunded |



| NAME LIMITS | LENGTH | EW/PW | MD CT PL RW | PROJECT# RD BK PG ROAD NBR LEAD AGCY LRGR PROJ | FUND SOURCE | FUND SOURCE AMOUNT (x\$1000) | FISCAL YEAR COST (x \$1000) | | | |
|----------------------------------------------------------------------------------------------------------------------------------------------------------------------------------|--------------------|------------------------------------------|-----------------------------|------------------------------------------------------------|----------------------------------------------|---------------------------------------|--------------------------------------------------------|------------|---------------------------------------------------------------------------------|-----|
| | | | | | | | D=Design C=Construction PFY=Previous Fiscal Year | | E=Environmental R=Right-of-way Acquisition FFY=Future Fiscal Year | |
| | | | | | | | PFY | 13/14 | 14/15 | FFY |
| Gilman Springs Rd Phase 3 1000'NW'y Sublette Rd to 1000'NW'y Soboba Rd Realign curve 0.60 miles 24 ft/ 40 ft | 15 C Y N | C40079 98 M5924 RCTD | 134 221 Total: | 1,500 1,442 2,942 | D E R C | 50 85 5 275 | 125 15 5 2,387 | 134 221 | HSIP - Highway Safety Improvement Program Gas Tax (ABX8-9 Mar 2010 New HUTA) | |
| Gilman Springs Rd/State St Soboba Rd Install Traffic Signal 0.00 miles 40 ft/ 40 ft | 15 C Y Y | C50065 98 M5924 RCTD | 369 999 Total: | 200 406 606 | D E R C | 3 3 10 244 | 60 3 10 286 | 369 999 | West County DIF Signal Mitigation Fund Unfunded | |
| Golden Wy Acacia Ave to Briercliff Dr Resurf AC paved road 0.03 miles 61 ft/ 61 ft | 15 C Y N | C10566 112B M5767 RCTD X1108 | 215 Total: | 22 22 | D E C | 3 1 17 | | 215 | Proposition 1B (State bond funds- Local Roads) | |
| Hemet Area Resurfacing Group 3 37 Various Streets Resurf AC paved road See included list at end of district section. Formerly: X1202 4.39 miles 0 ft/ 0 ft | 15 C N N | C20148 RCTD | 999 Total: | 2,310 2,310 | D E C | | 193 37 2,080 | 999 | Unfunded | |
| Hemet Area Resurfacing Group 4 16 Various Streets Resurf AC paved road. See included list at end of district section. Formerly X1302 2.73 miles 0 ft/ 0 ft | 15 C N N | C20149 RCTD | 999 Total: | 1,500 1,500 | D E C | | 134 16 1,350 | 999 | Unfunded | |
| Hemet Area resurface group 5 9 roads Resurf AC paved roads See list at end of District section. 1.04 miles 0 ft/ 0 ft | 15 C Y N | C30053 112A RCTD | 221 Total: | 441 441 | D E C | 1 39 1 400 | | 221 | Gas Tax (ABX8-9 Mar 2010 New HUTA) | |
| Jepson Ct Merriwood Dr to N Merriwood Dr 0.05 mi Resurf AC paved road 0.05 miles 29 ft/ 29 ft | 15 C Y N | C10568 111 M5751A RCTD X1108 | 215 Total: | 41 41 | D C | 5 35 | | 215 | Proposition 1B (State bond funds- Local Roads) | |
| Jepson Ct Mc Dowell St to S Mc Dowell St 0.04 mi Resurf AC paved road 0.04 miles 29 ft/ 29 ft | 15 C Y N | C10567 111 M5751B RCTD X1108 | 215 Total: | 31 31 | D C | 4 26 | | 215 | Proposition 1B (State bond funds- Local Roads) | |
| Johnson Rd Contreras Rd to Hill St Resurf RMS paved road 0.51 miles 22 ft/ 22 ft | 17 DL N N | B70663 162 M5198 RCTD | 300 Total: | 259 259 | D E C | | | 300 | Measure A/Western | |
| Johnston Ave San Jacinto St to E'ly Stanford 0.12 mi Resurf AC paved road 1.68 miles 34 ft/ 34 ft | 15 C Y N | B00612 111 M5199A RCTD | 221 Total: | 1,280 1,280 | D E C | | 100 7 1,173 | 221 | Gas Tax (ABX8-9 Mar 2010 New HUTA) | |



Transportation Improvement Program 2013-2015 Edition
Supervisorial District: 3

| NAME LIMITS | LENGTH | EW/PW | MD CT PL RW | PROJECT# RD BK PG ROAD NBR LEAD AGCY LRGR PROJ | FUND SOURCE | FUND SOURCE AMOUNT (x\$1000) | FISCAL YEAR COST (x \$1000) | | | | |
|---------------------------------------------------------------------------------------------------------------------------------------------------------------------------------------------------------------------------------------------------------------------------------------------------------|--------|-------|----------------------|------------------------------------------------------------|-------------------------------------------|---------------------------------------|--------------------------------------------------------|-------------------------|-------------------------------------------------------------------------|---------------|------------------------------------------------------------------------------------------------------------------------------------|
| | | | | | | | D=Design C=Construction PFY=Previous Fiscal Year | | E=Environmental R=Right-of-way Acquisition FFY=Future Fiscal Year | | |
| | | | | | | | PFY | 13/14 | 14/15 | FFY | |
| Julie Ln Allen Ave to 482' S Allen Ave 0.09 miles 33 ft/ 33 ft Reconst AC paved road | | | 14 DL N N | C40015 103B M5949 RCTD | 300 Total: | 38 38 | D E C | | | 1 1 36 | 300 Measure A/Western |
| Ladd Ct Cornell St to Wly Cornell St 0.13 mi 0.13 miles 28 ft/ 28 ft Resurf AC paved road | | | 15 C Y N | C10569 111 M7318 RCTD X1108 | 215 Total: | 54 54 | D C | 7 | 2 45 | | 215 Proposition 1B (State bond funds- Local Roads) |
| Lawton Ct Acacia Ave to Sly Acacia Ave 0.10 mi 0.10 miles 33 ft/ 33 ft Resurf AC paved road | | | 15 C Y N | C10570 110 M7000 RCTD X1108 | 215 Total: | 62 62 | D C | 8 | 2 52 | | 215 Proposition 1B (State bond funds- Local Roads) |
| Leon Rd Keller Rd to Scott Rd 1.00 miles 26 ft/ 26 ft Adjust AC road profile Half in City of Menifee Menifee to pay \$325k in installments per item 3.52 of 3-12-13. | | | 12 C Y N | B70733 121A S5220B RCTD | 101 134 300 728 Total: | 248 900 1,381 325 2,854 | D E R C | 785 166 32 533 | 5 5 3 1,175 | | 150 101 State Exchange Funds 134 HSIP - Highway Safety Improvement Program 300 Measure A/Western 728 City of Menifee |
| Leon Rd Scott Rd 0.00 miles 0 ft/ 0 ft Install Traffic Signal Dollars shown represent reimbursements to Developer. | | | 12 C N N | B60452 121A S5220B DEVEL | 369 Total: | 235 235 | C | | 235 | | 369 West County DIF Signal Mitigation Fund |
| Leon Rd and Rice Rd Bridges Domenigoni Pkwy to Olive Ave 0.50 miles 0 ft/ 44 ft Const new bridges & approach roads @ Salt Creek @ ea. location. Length of each is 0.25 mi. Proj- ect to be coordinated with proposed area devel- opments. CFD 05-1 funds not yet available. | | | 15 C Y Y | B50409 113 S5220C RCTD | 369 427 999 Total: | 682 1,080 26,050 27,812 | D E R C | 792 262 5 21 | | | 1,504 1,248 55 23,925 369 West County DIF Signal Mitigation Fund 427 Menifee R & B Benefit District 999 Unfunded |
| Marcella Ln Evelyn Wy to San Jacinto St 0.12 miles 29 ft/ 29 ft Reconst AC paved road | | | 15 DL N N | C20083 116A M5860 RCTD | 300 Total: | 72 72 | D E C | 1 1 | | 70 | 300 Measure A/Western |
| Mc Dowell St Cornell St to Dartmouth St 0.24 miles 29 ft/ 29 ft Resurf AC paved road | | | 15 C Y N | C10574 111 M5572B RCTD X1108 | 215 Total: | 146 146 | D C | 19 | 4 123 | | 215 Proposition 1B (State bond funds- Local Roads) |
| Merriwood Dr Cornell St to Dartmouth St 0.24 miles 29 ft/ 29 ft Resurf AC paved road | | | 15 C Y N | C10575 111 M5592 RCTD X1108 | 215 Total: | 157 157 | D C | 20 | 5 132 | | 215 Proposition 1B (State bond funds- Local Roads) |
| Mesa Rd Calle Campo to De Portola Rd 0.60 miles 26 ft/ 26 ft Reconst AC paved road | | | 12 DL N N | C30024 126 M1841 RCTD | 300 Total: | 351 351 | D E C | | | 2 1 343 | 300 Measure A/Western |



| NAME LIMITS | LENGTH | EW/PW | MD CT PL RW | PROJECT# RD BK PG ROAD NBR LEAD AGCY LRGR PROJ | FUND SOURCE | FUND SOURCE AMOUNT (x\$1000) | FISCAL YEAR COST (x \$1000) | | | | |
|----------------------------------------------------------------------------------------------------------------------------------------------------------------------------------------------------------------------------|--------|-------|----------------------|------------------------------------------------------------|-----------------------------|---------------------------------------|----------------------------------------------|----------------------------|--------------------------|------------------------|----------------|
| | | | | | | | D=Design | E=Environmental | | | |
| | | | | | | | C=Construction | R=Right-of-way Acquisition | PFY=Previous Fiscal Year | FFY=Future Fiscal Year | |
| DESCRIPTION (Comments) | | | | | | | PFY | 13/14 | 14/15 | FFY | |
| Mitchell Rd Kirby Rd to W'Iy Bohlen Rd 0.11 mi 0.57 miles 22 ft/ 22 ft Resurf RMS paved road | | | 17 DL N N | B70666 162A S5261 RCTD | 300 Total: | 143 143 | D E C | | | | 1 1 141 |
| Mitchell Rd Bautista Rd to Regal Blue Tr 1.43 miles 23 ft/ 23 ft Resurf RMS paved road | | | 17 DL N N | B70665 162A S5261 RCTD | 300 Total: | 376 376 | D E C | | | | 1 1 374 |
| Murrieta Hot Spg Rd/I-215 Interchange I-215 0.05 miles 47 ft/ 106 ft Recon interchange Within the City of Murrieta. Construction is complete. Funds shown are reimbursement installments to City. | | | 12 C Y U | A20732 82 S1472 CO MUR | 430 434 Total: | 1,293 807 2,100 | C C C | 876 | 80 | 80 | 1,064 |
| Murrieta Hot Springs Rd SH-79 to Calistoga Dr 0.75 miles 52 ft/ 52 ft Resurf AC paved road | | | 12 C Y N | B80669 128B S1472A RCTD | 215 Total: | 1,780 1,780 | D E C | 142 2 2 | 8 | 1,626 | |
| Murrieta Hot Springs Rd Willows Ave 0.00 miles 76 ft/ 76 ft Install Traffic Signal | | | 12 C Y Y | C20128 128B S1472A RCTD | 369 Total: | 358 358 | D E R C | 41 2 2 301 | | 12 | |
| North San Jacinto Resurfacing Group 4 Various Streets 0.69 miles 0 ft/ 0 ft Resurf AC paved road. See list at end of District section. | | | 15 C N N | C20150 RCTD | 221 Total: | 539 539 | D E C | | | | 59 4 476 |
| Old Agency Rd Whittier Ave to 550' N Whittier Ave 0.10 miles 27 ft/ 27 ft Reconst AC paved road | | | 15 DL N N | C50029 112 M7903 RCTD | 221 Total: | 103 103 | D E C | | | | 1 1 101 |
| Old State Hwy Green Ave to SH 74 0.61 miles 25 ft/ 25 ft Resurf AC paved road | | | 15 C Y N | B00677 104A M5384 RCTD | 300 Total: | 497 497 | D E C | | | 35 2 | 460 |
| Only Ct Ladd Ct to N'Iy Ladd Ct 0.03 mi 0.03 miles 29 ft/ 29 ft Resurf AC paved road | | | 15 C Y N | C10576 111 M7317 RCTD X1108 | 215 Total: | 29 29 | D C | 4 | 1 24 | | |



| NAME LIMITS | LENGTH | EW/PW | MD CT PL RW | PROJECT# RD BK PG ROAD NBR LEAD AGCY LRGR PROJ | FUND SOURCE | FUND SOURCE AMOUNT (x\$1000) | FISCAL YEAR COST (x \$1000) | | | | |
|----------------------------------------------------------------------------------------------------------------------------------------------------------------------------------------------------------------|--------|-------|----------------------|------------------------------------------------------------|--------------------------|---------------------------------------|--------------------------------------------------------|----------------|-------------------------------------------------------------------------|-----------------|----------------|
| | | | | | | | D=Design C=Construction PFY=Previous Fiscal Year | | E=Environmental R=Right-of-way Acquisition FFY=Future Fiscal Year | | |
| | | | | | | | PFY | 13/14 | 14/15 | FFY | |
| Riverside County Bridge Maintenance Program Various locations to Countywide 0.00 miles 0 ft/ 0 ft Pursue federal bridge maintenance funds | | | 15 C N N | C00527 RCTD | 300 Total: | 819 819 | D E C | 534 300 | 225 Measure A/Western | 60 | |
| Sage Rd - 2 segments Red Mnt Rd to Nly Red Mnt Rd .62 mi 0.80 miles 26 ft/ 26 ft Reconst AC paved road Segment 2 is S'ly E. Benton Rd 0.11 mi to N'ly E. Benton Rd 0.07 mi. Rd Bk Pg 127 | | | 15 C Y N | C20158 123 S5925B RCTD | 300 Total: | 1,230 1,230 | D E C | | 95 5 1,130 | | |
| Slurry Seal of 3rd District roads FY12/13 various roads 14.10 miles 0 ft/ 0 ft Slurry Seal | | | 00 C Y N | C30008 RCTD | 221 Total: | 558 558 | D E C | 2 | 5 1 550 | | |
| Slurry Seal of 3rd District roads FY13/14 various roads 12.70 miles 0 ft/ 0 ft Slurry Seal | | | 00 C Y N | C40008 RCTD | 221 Total: | 865 865 | D E C | | | 7 1 857 | |
| Slurry Seal of 3rd District roads FY14/15 various roads 20.33 miles 0 ft/ 0 ft Slurry Seal | | | 00 C Y N | C50008 RCTD | 221 Total: | 1,073 1,073 | D E C | | | 5 1 1,067 | |
| Soboba St Stetson Ave to Rte 74 1.25 miles 24 ft/ 26 ft Recon AC paved road R/W needs research | | | 15 C Y N | A80791 112 S5377A RCTD | 999 Total: | 702 702 | D E C | | | | 80 2 620 |
| Spradlin Ln Allen Ave to 508' S Allen Ave 0.10 miles 29 ft/ 29 ft Reconst AC paved road | | | 14 DL N N | C40020 103B M5950 RCTD | 300 Total: | 37 37 | D E C | | | 1 1 35 | |
| Stanford Ave Crest Drive to SH 74 1.70 miles 54 ft/ 54 ft Resurf AC paved road | | | 15 C Y N | C10578 111 S5383B RCTD | 215 Total: | 2,705 2,705 | D E C | 225 1 13 | 23 2,443 | | |
| Stanford St Mayberry Ave 0.00 miles 62 ft/ 62 ft Install Traffic Signal | | | 15 C Y N | C20139 111 S5383B RCTD | 369 Total: | 355 355 | D E R C | 36 3 | 7 10 299 | | |
| Sunny Ave Julie Ln to 351' W Julie Ln 0.07 miles 33 ft/ 33 ft Reconst AC paved road | | | 14 DL N N | C40022 103B M5948 RCTD | 300 Total: | 30 30 | D E C | | | 1 1 28 | |



Supervisorial District: 3

| NAME LIMITS | LENGTH | EW/PW | MD CT PL RW | PROJECT# RD BK PG ROAD NBR LEAD AGCY LRGR PROJ | FUND SOURCE | FUND SOURCE AMOUNT (x\$1000) | FISCAL YEAR COST (x \$1000) | | | |
|--------------------------------------------------------------------------------------------------------------------------------------------------------------------------------------------|--------------------|-----------------------------------------|----------------------|------------------------------------------------------------|-------------------|---------------------------------------|-----------------------------|----------------------------|----------------------------------------------------|-------------------------------------------------------------------------------------------------------|
| | | | | | | | D=Design | E=Environmental | | |
| | | | | | | | C=Construction | R=Right-of-way Acquisition | PFY=Previous Fiscal Year | FFY=Future Fiscal Year |
| DESCRIPTION (Comments) | | | | | | | PFY | 13/14 | 14/15 | FFY |
| Vera Ct Willow St to E'ly 0.05 mi 0.05 miles 29 ft/ 29 ft Resurf AC paved road | 15 C Y N | B70655 110 M7197 RCTD X1108 | 215 | 43 | Total: 43 | D C | 6 | 1 36 | 215 Proposition 1B (State bond funds- Local Roads) | |
| Viejo Dr Rim Road to 746' E'ly Rim Rd 0.14 miles 33 ft/ 33 ft Reconst AC paved road | 15 DL N N | C40028 152B M5783 RCTD | 300 | 57 | Total: 57 | D E C | | | 1 1 55 | 300 Measure A/Western |
| Washington St Yates Rd 0.00 miles 0 ft/ 0 ft Install Traffic Signal New TS to be built by developer. | 12 C N N | B60456 122B S1557 DEVEL | 369 | 235 | Total: 235 | C | | 235 | 369 West County DIF Signal Mitigation Fund | |
| Washington St Abelia St 0.00 miles 0 ft/ 0 ft Install Traffic Signal Dollars shown represent reimbursements to Developer. | 12 C N N | B60457 122B S1557 DEVEL | 369 | 235 | Total: 235 | C | | 235 | 369 West County DIF Signal Mitigation Fund | |
| Whittier Ave Yale St to Cornell St 0.50 miles 40 ft/ 40 ft Const sidewalk on S'ly side W. of Columbia and on N side E of Columbia. Constructed w/Resurf Project C40080. | 15 C Y N | C20142 111 S5429 RCTD | 132 240 300 | 478 105 286 | Total: 869 | D E C | 95 84 1 | 111 11 7 | 560 | 132 SRTS - Safe Routes to Schools 240 SB 821 (Local Transportation Funds) 300 Measure A/Western |
| Whittier Ave Hemet St to Soboba St 0.24 miles 33 ft/ 33 ft Resurf AC paved road | 15 DL N N | C50027 111 S5429 RCTD | 221 | 97 | Total: 97 | D E C | | | | 221 Gas Tax (ABX8-9 Mar 2010 New HUTA) |
| Whittier Ave Yale St to Cornell St 0.50 miles 40 ft/ 40 ft Resurf AC paved road To be constructed with sidewalk project C20142. | 15 C N N | C40080 111 S5429 RCTD | 300 | 621 | Total: 621 | E C | | 2 2 | 617 | 300 Measure A/Western |
| Whittier Ave Soboba St to Lake St 0.24 miles 23 ft/ 23 ft Resurf AC paved road | 15 DL N N | C50032 112 S5429 RCTD | 221 | 123 | Total: 123 | D E C | | | | 221 Gas Tax (ABX8-9 Mar 2010 New HUTA) |
| Whittier Ave 808' E Lake St to 2648' E Lake St 0.35 miles 33 ft/ 33 ft Resurf AC paved road | 15 DL N N | C50033 112 S5429 RCTD | 221 | 275 | Total: 275 | D E C | | | | 221 Gas Tax (ABX8-9 Mar 2010 New HUTA) |
| Willow St Brock Ave to Acacia Ave 0.10 miles 33 ft/ 33 ft Resurf AC paved road | 15 C Y N | B70657 110 M7196 RCTD X1108 | 215 | 103 | Total: 103 | D C | 13 | 3 87 | 215 Proposition 1B (State bond funds- Local Roads) | |



Supervisorial District: 3

| NAME LIMITS | LENGTH | EW/PW | MD CT PL RW | PROJECT# RD BK PG ROAD NBR LEAD AGCY LRGR PROJ | FUND SOURCE | FUND SOURCE AMOUNT (x\$1000) | FISCAL YEAR COST (x \$1000) | | | | |
|-------------------------------------------------------------------------------------------------------------------------------------------------------------------------------------------------------------------------------------------------------------------------|--------|-------|----------------------|------------------------------------------------------------|----------------|---------------------------------------|-----------------------------|--------|-------|-------|-------|
| | | | | | | | PFY | 13/14 | 14/15 | FFY | |
| Winchester Rd (SR-79N) Thompson Rd to Domenigoni Pkwy 1.90 miles 24 ft/ 62 ft Widen from 2 lanes to 4 lanes + L. turn lane See projects B405272 and B405273 for related construction work. All design, R/W and utility costs are under this project. | | | | | | | | | | | |
| | | | 12 | B40527 | 221 | 1,142 | D | 3,707 | 7 | | |
| | | | C | 122 | 260 | 1,114 | E | 4,589 | 117 | 41 | 90 |
| | | | Y | | 300 | 1,222 | R | 11,494 | 121 | 30 | |
| | | | Y | RCTD | 323 | 1,000 | C | 4,864 | 126 | 743 | |
| | | | | | 328 | 3,045 | | | | | |
| | | | | | 349 | 8,987 | | | | | |
| | | | | | 399 | 7,100 | | | | | |
| | | | | | 430 | 1,618 | | | | | |
| | | | | | 602 | 701 | | | | | |
| | | | | | Total: | 25,929 | | | | | |
| Winchester Rd (SR-79N) Abelia St to Scott & Nly intersct'ns 1.60 miles 24 ft/ 62 ft Widen from 2 lanes to 4 lanes + L. turn lane See B4-0527 for Design, R/W and utility funding. | | | | | | | | | | | |
| | | | 12 | B405273 | 101 | 1,000 | C | 2,753 | 7,309 | 5,323 | |
| | | | C | 122 | 108 | 7,310 | | | | | |
| | | | Y | | 215 | 2,275 | | | | | |
| | | | Y | RCTD | 221 | 800 | | | | | |
| | | | | | 308 | 4,000 | | | | | |
| | | | | | Total: | 15,385 | | | | | |
| Winchester Rd (SR-79N) Scott Rd to Domenigoni Pkwy 3.90 miles 24 ft/ 62 ft Widen from 2 lanes to 4 lanes + L. turn lane See B4-0527 for Design, R/W and Utility funding. | | | | | | | | | | | |
| | | | 12 | B405272 | 108 | 15,097 | C | 10,694 | 6,582 | 2,138 | |
| | | | C | 122 | 215 | 1,034 | | | | | |
| | | | Y | | 221 | 365 | | | | | |
| | | | Y | RCTD | 260 | 150 | | | | | |
| | | | | | 328 | 1,429 | | | | | |
| | | | | | 349 | 1,339 | | | | | |
| | | | | | Total: | 19,414 | | | | | |
| Yale St Hemet CL to Stetson Ave 1.08 miles 40 ft/ 40 ft Recon AC paved road | | | | | | | | | | | |
| | | | 15 | C10580 | 215 | 52 | D | 47 | 39 | | |
| | | | C | 110 | 221 | 1,139 | E | | 1 | | |
| | | | Y | M5443 | Total: | 1,191 | C | | | 1,104 | |
| | | | N | RCTD | | | | | | | |
| | | | | | 215 | | | | | | |
| | | | | | 221 | | | | | | |
| | | | | | Total: | | | | | | |
| z* Future Chip Seal and Slurry Seal Projects District 3 Only 0.00 miles 0 ft/ 0 ft These funds listed allow for future years seal coat projects to be submitted and funded. | | | | | | | | | | | |
| | | | 00 | A21159 | 222 | 800 | C | | | | 800 |
| | | | DL | | Total: | 800 | | | | | |
| | | | N | | | | | | | | |
| | | | U | RCTD | | | | | | | |
| | | | | | 222 | | | | | | |
| | | | | | Total: | | | | | | |
| z* Future Projects District 3 Only 0.00 miles 0 ft/ 0 ft These funds will be used for various pavement rehabilitation projects in the years shown. | | | | | | | | | | | |
| | | | 00 | A21164 | 101 | 1 | C | | | | 2,201 |
| | | | C | | 222 | 1,000 | | | | | |
| | | | N | | 300 | 1,200 | | | | | |
| | | | N | RCTD | Total: | 2,201 | | | | | |
| | | | | | 101 | | | | | | |
| | | | | | 222 | | | | | | |
| | | | | | 300 | | | | | | |
| | | | | | Total: | | | | | | |

This page intentionally left blank.

| PROJECT GROUPS | To | From | LENGTH | MD | ROAD # | ROAD BK PG | CONST ONLY (\$ X 1000) | TOTAL COST (\$ X 1000) |
|----------------|----|------|--------|----|--------|------------|------------------------|------------------------|
|----------------|----|------|--------|----|--------|------------|------------------------|------------------------|

C4-0003 Chip Seal of 3rd District Roads FY13/14 by Day Labor

| | | | | | | | | |
|--------------------|-------------------------------|------------------------------|------|----|--------|------|----|----|
| Anza Rd | Pauba Rd | Linda Rosea Rd | 0.86 | 12 | S1934 | 133B | 23 | 23 |
| Anza Rd | Pauba Rd | Rancho California Rd | 1.28 | 12 | S1934A | 129 | 35 | 35 |
| Washington St | 5225' N Benton Rd | Benton Rd | 0.99 | 12 | S1557 | 125C | 24 | 24 |
| Red Mountain Rd | Bollinger Rd | Sage Rd | 0.74 | 15 | S5563 | 159 | 16 | 16 |
| Red Mountain Rd | Kaftan Rd | Bollinger Rd | 0.78 | 15 | S5563 | 159 | 17 | 17 |
| Red Mountain Rd | Oak Glen Rd | Kaftan Rd | 0.83 | 15 | S5563 | 159 | 17 | 17 |
| Red Mountain Rd | Oak Dr | Oak Glen Rd | 0.94 | 15 | S5563 | 159 | 20 | 20 |
| Sage Rd | 1000' S Cottonwood School Rd | SH-79 | 1.10 | 15 | S5925A | 136 | 24 | 24 |
| Sage Rd | Glaceran Ranch Rd | 1000' S Cottonwood School Rd | 1.13 | 15 | S5925A | 136 | 26 | 26 |
| Sage Rd | Fleiss Rd | Glaceran Ranch Rd | 0.91 | 15 | S5925A | 136 | 21 | 21 |
| Sage Rd | Jojoba Hills Cir | Fleiss Rd | 0.97 | 15 | S5925A | 136 | 22 | 22 |
| Sage Rd | 1045' S Wilson Valley Rd | Jojoba Hills Cir | 0.81 | 15 | S5925A | 131 | 19 | 19 |
| Sage Rd | Wilson Valley Rd | 1045' S Wilson Valley Rd | 0.20 | 15 | S5925A | 131 | 5 | 5 |
| Sage Rd | 4200' N Wilson Valley Rd | Wilson Valley Rd | 0.80 | 15 | S5925A | 131 | 18 | 18 |
| Sage Rd | 1000' N Best Rd | 4200' N Wilson Valley Rd | 0.96 | 15 | S5925A | 131 | 22 | 22 |
| Sage Rd | Stanley Rd | 1000' N Best Rd | 1.08 | 15 | S5925A | 131 | 25 | 25 |
| Sage Rd | 1000' S Trifone Rd | Stanley Rd | 1.04 | 15 | S5925A | 127 | 24 | 24 |
| Sage Rd | East Benton Rd | 1000' S Trifone Rd | 1.09 | 15 | S5925A | 127 | 25 | 25 |
| Bicknell Ln | Marian View Dr | South Circle Dr | 0.07 | 17 | M5581 | 157 | 1 | 1 |
| Bluegrass Ct | 344' S Saunders Meadows Rd | Saunders Meadows Rd | 0.07 | 17 | M7096 | 158 | 2 | 2 |
| Club House Dr | 264' N Saunders Meadow Rd / S | Saunders Meadow Rd / S | 0.05 | 17 | M5066 | 157 | 0 | 0 |
| Cowbell Alley | 830' S Saunders Meadow Rd | Saunders Meadow Rd | 0.16 | 17 | M5079 | 157 | 3 | 3 |
| Crestview Dr | Saunders Meadow Rd | Marian View Dr | 0.61 | 17 | M5638 | 157 | 13 | 13 |
| Crestview Dr | 899' W Saunders Meadow Rd | Saunders Meadow Rd | 0.17 | 17 | M5638 | 157 | 4 | 4 |
| Fairway Dr | Live Oak St | Saunders Meadow Rd | 0.06 | 17 | M5124 | 157 | 1 | 1 |
| Forest Hill Dr | 655' S Crest View Dr | Crest View Dr | 0.12 | 17 | M5673 | 157 | 3 | 3 |
| Golden Rod Rd | 158' S Saunders Meadows Rd | Saunders Meadows Rd | 0.03 | 17 | M7098 | 158 | 1 | 1 |
| Green Ave | Tahquitz View Dr | Live Oak St | 0.05 | 17 | M5375 | 157 | 1 | 1 |
| Hide A Ln | Crest View Dr | Linger Ln | 0.05 | 17 | M7001 | 157 | 1 | 1 |
| Linger Ln | 835' W Saunder Meadows Rd | Saunder Meadows Rd | 0.16 | 17 | M7002 | 157 | 4 | 4 |
| Live Oak St | Pine Ave | Fairway Dr | 0.13 | 17 | M5988 | 157 | 2 | 2 |
| Marian View Dr | SH-243 | Saunders Meadow Rd | 0.43 | 17 | M5235B | 157 | 8 | 8 |
| Marian View Dr | Saunders Meadow Rd | South Circle Dr | 0.81 | 17 | M5235C | 157 | 16 | 16 |
| Mc Call Park Rd | 4263' N SH-74 | SH-74 | 0.81 | 17 | M5325 | 158 | 13 | 13 |
| Meadowlark Rd | 211' S Saunders Meadows Rd | Saunders Meadows Rd | 0.04 | 17 | M7097 | 158 | 1 | 1 |
| Pine Ave | Tahquitz View Dr | Saunders Meadow Rd | 0.10 | 17 | M5314 | 157 | 2 | 2 |
| Pine Cove Rd | 2319' W SH-243 | SH-243 | 0.44 | 17 | M5316 | 154 | 9 | 9 |
| Ridge Crest | 200' S Village View Dr | Village View Dr | 0.04 | 17 | M5757 | 157 | 1 | 1 |
| Saunders Meadow Rd | Golden Rod Rd | Clubhouse Dr | 1.02 | 17 | M5360 | 157 | 21 | 21 |
| Saunders Meadow Rd | SH-243 / S | Golden Rod Rd | 0.77 | 17 | M5360 | 157 | 16 | 16 |

| PROJECT GROUPS | To | From | LENGTH | MD | ROAD # | ROAD BK PG | CONST ONLY (\$ X 1000) | TOTAL COST (\$ X 1000) |
|----------------------------------------------------------------|-----------------------|-----------------------|---------------|----|---------|---------------|---------------------------|---------------------------|
| C4-0003 Chip Seal of 3rd District Roads FY13/14 (cont.) | | | | | | | | by Day Labor |
| Saunders Meadow Rd | Clubhouse Dr | SH-243 / N | 0.55 | 17 | S5360 | 157 | 13 | 13 |
| South Circle Dr | SH-243 | Tahquitz Dr / S | 0.73 | 17 | S5509 | 157 | 17 | 17 |
| Strawberry Valley Dr | South Circle Dr | Saunders Meadows Rd | 0.39 | 17 | M5390 | 157 | 7 | 7 |
| Tahquitz View Dr | 2058' E Green Ave | Green Ave | 0.39 | 17 | M5393 | 157 | 7 | 7 |
| Village View Dr | 909' E Forest Hill Dr | 109' W Forest Hill Dr | 0.19 | 17 | M5672 | 157 | 5 | 5 |
| Wilson Valley Rd | 5280' SE Sage Rd | Sage Rd | 1.00 | 17 | S5437 | 163 | 22 | 22 |
| Wilson Valley Rd | 1500' SE Thomas Rd | 5280' SE Sage Rd | 0.96 | 17 | S5437 | 163 | 20 | 20 |
| Wilson Valley Rd | Reed Valley Rd | 1500' SE Thomas Rd | 1.00 | 17 | S5437 | 163 | 22 | 22 |
| Wilson Valley Rd | SH 371 | Reed Valley Rd | 2.87 | 17 | S5437 | 163 | 65 | 65 |
| | | | TOTALS | | | | 684 | 684 |
| C5-0003 Chip Seal of 3rd District Roads FY14/15 | | | | | | | | by Day Labor |
| Altanos Rd | Capital St | Pauba Rd | 0.56 | 12 | M10343A | 129 | 13 | 13 |
| Calle Cabernet | 2762' NW Vino Way | Vino Way | 0.52 | 12 | M9279 | 129 | 15 | 15 |
| Calle Nopal | Cruz Way | Anza Rd | 0.99 | 12 | M1996 | 129 | 24 | 24 |
| East Benton Rd | Calle Jojoba / W | Warren Rd | 1.07 | 12 | S1032A | 126 | 24 | 24 |
| East Benton Rd | Tucalota Hills Rd | Calle Jojoba / E | 1.17 | 12 | S1032A | 126 | 26 | 26 |
| Glenoaks Rd | Camino Del Vino | Rancho California Rd | 0.76 | 12 | S1833 | 130 | 16 | 16 |
| Glenoaks Rd | Bella Vista Rd | Camino Del Vino | 0.85 | 12 | S1833 | 130 | 19 | 19 |
| Glenoaks Rd | De Portola Rd | Bella Vista Rd | 1.16 | 12 | S1833 | 130 | 24 | 24 |
| Keller Rd | Zeiders Rd | I-215 | 0.27 | 12 | M1245 | 121 | 4 | 4 |
| Leon Rd | Holland Rd | Garbani Rd | 1.05 | 12 | S5220B | 118 | 29 | 29 |
| Leon Rd | Garbani Rd | Scott Rd | 0.99 | 12 | S5220B | 120 | 28 | 28 |
| Los Amantes Rd | 100' NW Via Carlotta | Via Anita | 0.26 | 12 | M9959 | 129 | 6 | 6 |
| Meadow Ridge Rd | 100' SE Via Fernando | 50' NW Via Anita | 0.13 | 12 | M9958 | 129 | 3 | 3 |
| Scenic View Dr | 1637' S Keller Rd | Keller Rd | 0.31 | 12 | M7596 | 75 | 10 | 10 |
| Scott Rd | Christine Rd | Leon Rd | 0.50 | 12 | M5362B | 121A | 10 | 10 |
| Via Anita | Meadow Ridge Rd | Calle Nopal | 0.50 | 12 | M9146 | 129 | 11 | 11 |
| Via Fernando | Camino Del Vino | Meadow Ridge Rd | 0.35 | 12 | M9960 | 129 | 8 | 8 |
| Agnew Ave | Wakefield Ave | SH-74 | 0.08 | 14 | M5004 | 103B | 2 | 2 |
| Allen Ave | Guthridge Ln | Naumann Ave | 0.17 | 14 | M5009 | 103B | 5 | 5 |
| Allen Ave | White Ave | Olsen Ave | 0.29 | 14 | M5009A | 103B | 7 | 7 |
| Byrd St | Leila Dr | 543' W Leila Dr | 0.11 | 14 | M5683 | 103B | 3 | 3 |
| Byrd St | Echo Valley Rd | Leila Dr | 0.04 | 14 | M5683 | 103B | 1 | 1 |
| Creag Ave | SH-74 | Wakefield Ave | 0.08 | 14 | M5507 | 103B | 2 | 2 |
| Creag Ave | 1538' N SH-74 | SH-74 | 0.29 | 14 | M5507 | 103B | 7 | 7 |
| Echo Valley Rd | 1163' N Byrd St | Byrd St | 0.22 | 14 | M5682 | 103B | 5 | 5 |
| Guthridge Ln | Mc Wade Ave | Allen Ave | 0.15 | 14 | M5161 | 103B | 3 | 3 |
| Guthridge Ln | SH-74 | 607' S SH-74 | 0.11 | 14 | M5161A | 103B | 2 | 2 |

| PROJECT GROUPS | To | From | LENGTH | MD | ROAD # | ROAD BK PG | CONST ONLY (\$ X 1000) | TOTAL COST (\$ X 1000) |
|----------------|----|------|--------|----|--------|---------------|---------------------------|---------------------------|
|----------------|----|------|--------|----|--------|---------------|---------------------------|---------------------------|

C5-0003 Chip Seal of 3rd District Roads FY14/15 (cont.) by Day Labor

| | | | | | | | | |
|-----------------|--------------------------|--------------------------|--------------|----|--------|------|------------|------------|
| Homeland Ave | 696' N Allen Ave | Allen Ave | 0.13 | 14 | M5178 | 103B | 2 | 2 |
| Homeland Ave | 559' S SH-74 | 696' N Allen Ave | 0.10 | 14 | M5178 | 103B | 3 | 3 |
| Homeland Ave | SH-74 | 559' S SH-74 | 0.11 | 14 | M5178 | 103B | 2 | 2 |
| Homeland Ave | 1296' N SH-74 | SH-74 | 0.25 | 14 | M5178 | 103B | 6 | 6 |
| 04th St | 1320' N E St | E St | 0.25 | 15 | M5136 | 152B | 5 | 5 |
| A St | 6th St | Fairview Ave | 0.14 | 15 | M5001 | 112A | 3 | 3 |
| Amanda Ave | 939' S Catlin Ave | Catlin Ave | 0.18 | 15 | M5011 | 104A | 5 | 5 |
| Bethel Ave | Calvert Ave | Truelson Ave | 0.28 | 15 | M5025 | 104A | 6 | 6 |
| Beverly Dr | Truelson Ave | Calvert Ave | 0.27 | 15 | M5027 | 104A | 6 | 6 |
| Calvert Ave | Beverly Dr | SH-74 | 0.16 | 15 | M5044 | 104A | 4 | 4 |
| Catlin Ave | SH-79 | Green Ave | 0.49 | 15 | M5050 | 104A | 12 | 12 |
| Cornell St | 2373' S Crest Dr | Crest Dr | 0.45 | 15 | M5073A | 116 | 12 | 12 |
| Cortrite Ave | 1855' S SH-74 | SH-74 | 0.35 | 15 | M5074 | 104A | 7 | 7 |
| Descanso Dr | 918' E Cornell St | Cornell St | 0.17 | 15 | M7236 | 116A | 5 | 5 |
| Fairview Ave | Stetson Ave | Bautista Rd | 0.89 | 15 | S5123C | 116B | 19 | 19 |
| Fairview Ave | 1470' N Stetson Ave | Stetson Ave | 0.28 | 15 | S5123B | 152B | 6 | 6 |
| Fairview Ave | Mayberry Ave | 1470' N Stetson Ave | 0.47 | 15 | S5123B | 152B | 11 | 11 |
| Franklin Ave | 1643' S Catlin Ave | Catlin Ave | 0.31 | 15 | M5527 | 104A | 7 | 7 |
| Ide Ave | Old State Hwy | Catlin Ave | 0.19 | 15 | M5182 | 104A | 5 | 5 |
| Keith Ave | Bethel Ave | Truelson Ave | 0.24 | 15 | M5206 | 104A | 5 | 5 |
| Soboba Rd | 2246' S Lake Park Dr | Lake Park Dr | 0.43 | 15 | M5376A | 102 | 5 | 5 |
| Soboba Rd | 2784' NW Chabela Dr | 9786' NW Chabela Dr | 1.33 | 15 | M5376B | 102 | 30 | 30 |
| Soboba Rd | Chabela Dr | 2784' NW Chabela Dr | 0.53 | 15 | M5376B | 102 | 6 | 6 |
| Truelson Ave | Beverly Dr | SH-74 | 0.23 | 15 | M5408 | 104A | 5 | 5 |
| Yale St | 1006' S Stetson Ave | Stetson Ave | 0.19 | 15 | M5443 | 110 | 5 | 5 |
| Apple Canyon Rd | 5280' NE SH-74 | SH-74 | 1.00 | 17 | M5972 | 158 | 20 | 20 |
| Apple Canyon Rd | 10560' NE SH-74 | 5280' NE SH-74 | 1.00 | 17 | M5972 | 158 | 20 | 20 |
| Carrizo Rd | SH-74 | 2670' W Juniper Rd | 1.38 | 17 | S4120 | 194 | 28 | 28 |
| Hemet Lake Rd | 6461' W SH-74 | SH-74 | 1.22 | 17 | M5168 | 160 | 26 | 26 |
| Morris Ranch Rd | 5280' NE SH-74 | SH-74 | 1.00 | 17 | S5743 | 193A | 20 | 20 |
| Morris Ranch Rd | 10560' NE SH-74 | 5280' NE SH-74 | 1.00 | 17 | S5743 | 193A | 19 | 19 |
| Morris Ranch Rd | 15840' NE SH-74 | 10560' NE SH-74 | 1.00 | 17 | S5743 | 193A | 19 | 19 |
| Morris Ranch Rd | 20186' NE SH-74 | 15840' NE SH-74 | 0.82 | 17 | S5743 | 193A | 17 | 17 |
| Reed Valley Rd | 5705' N Wilson Valley Rd | Wilson Valley Rd | 1.08 | 17 | S5333 | 161A | 24 | 24 |
| Reed Valley Rd | Centennial St | 5705' N Wilson Valley Rd | 1.08 | 17 | S5333 | 161A | 24 | 24 |
| Reed Valley Rd | 5178' N Centennial St | Centennial St | 0.98 | 17 | S5333 | 161A | 22 | 22 |
| Reed Valley Rd | Lee Trl | 5178' N Centennial St | 0.98 | 17 | S5333 | 161A | 23 | 23 |
| TOTALS | | | 33.94 | | | | 751 | 751 |

| PROJECT GROUPS | To | From | LENGTH | MD | ROAD # | ROAD BK PG | CONST ONLY (\$ X 1000) | TOTAL COST (\$ X 1000) |
|-----------------------------------------------|----------------|----------------|---------------|----|--------|---------------|---------------------------|---------------------------|
| C2-0148 Hemet Area Resurfacing Group 3 | | | | | | | | Contract Construction |
| Auld St | Babcock Ave | Charlton Ave | 0.21 | 15 | M7539 | 112 | 91 | 117 |
| Babcock Ave | Auld St | E'ly 0.21 mi | 0.21 | 15 | M7538 | 112 | 91 | 117 |
| Bellview St | Babcock Ave | Parkway Ave | 0.17 | 15 | M7542 | 112 | 66 | 86 |
| Benjamin St | Wagner Way | E'ly 0.08 mi | 0.08 | 15 | M7550 | 112 | 33 | 44 |
| Camas Dr | Mayberry Ave | Cavalier Dr | 0.09 | 15 | M5932 | 110 | 31 | 42 |
| Caroline Ct | Cynthia St | E'ly 0.07 mi | 0.07 | 15 | M5779 | 110 | 27 | 38 |
| Cavalier Dr | Columbia St | Camas Dr | 0.15 | 15 | M5749 | 110 | 51 | 67 |
| Charles Ct | Poppy Dr | N'ly 0.03 mi | 0.03 | 15 | M7213 | 110 | 11 | 16 |
| Cynthia St | Salpat Pl | Caroline Ct | 0.10 | 15 | M5697 | 110 | 39 | 51 |
| Cynthia St | Whittier Ave | Caroline Ct | 0.10 | 15 | M5697 | 110 | 39 | 51 |
| Dixie Dr | San Jacinto St | Hemet C.L. | 0.12 | 15 | M5789 | 110 | 41 | 55 |
| Erma Ct | Charlton Ave | Benjamin St | 0.04 | 15 | M7540 | 112 | 18 | 25 |
| Evelyn Way | Frances St | Stetson Ave | 0.09 | 15 | M5859 | 110 | 31 | 42 |
| Frances St | Evelyn Wy | San Jacinto St | 0.12 | 15 | M5880 | 110 | 41 | 55 |
| Grace Ln | Dixie Dr | Hemet C.L. | 0.07 | 15 | M5790 | 110 | 24 | 32 |
| Lela May Ave | Cynthia St | Mayberry Ave | 0.40 | 15 | M5748 | 110 | 147 | 188 |
| Marcella Ln | Evelyn Wy | San Jacinto St | 0.12 | 15 | M5860 | 110 | 41 | 55 |
| Marlyce Ln | Dixie Dr | Hemet C.L. | 0.07 | 15 | M5804 | 110 | 24 | 32 |
| Mulberry Dr | Girard St | Tellis Pl | 0.19 | 15 | M5690 | 110 | 65 | 85 |
| New Chicago Ave | Alto Dr | Acacia Ave | 0.13 | 15 | M5063 | 112 | 132 | 194 |
| Newman Ave | Wagner Way | E'ly 0.02 mi | 0.02 | 15 | M7548 | 112 | 7 | 11 |
| Olive Dr | Whittier Ave | N'ly 0.11 mi | 0.11 | 15 | M7003 | 110 | 43 | 57 |
| Parkway Ave | Auld St | Bellview St | 0.09 | 15 | M7537 | 112 | 35 | 47 |
| Plymouth St | Whittier Ave | Salpat Pl | 0.19 | 15 | M5674 | 110 | 74 | 96 |
| Poppy Dr | San Jacinto St | Tellis Pl | 0.44 | 15 | M5764 | 110 | 160 | 205 |
| Quincy Ct | Wagner Way | E'ly 0.04 mi | 0.04 | 15 | M7549 | 112 | 14 | 21 |
| Rockford St | Babcock Ave | Parkway Ave | 0.16 | 15 | M7647 | 112 | 62 | 82 |
| Rosalie Ave | Yale St | W'ly 0.08 mi | 0.08 | 15 | M5747 | 110 | 27 | 38 |
| Salpat Pl | Plymouth St | Cynthia St | 0.06 | 15 | M5868 | 110 | 20 | 28 |
| Sampson Ct | Rockford St | E'ly 0.02 mi | 0.02 | 15 | M7543 | 112 | 7 | 11 |
| Sanalamar Dr | Girard St | Wheeler Dr | 0.12 | 15 | M5603 | 110 | 41 | 55 |
| Sandy Ct | Rockford St | E'ly 0.04 mi | 0.04 | 15 | M7544 | 112 | 14 | 21 |
| Shaler St | Lincoln Ave | Babcock Ave | 0.02 | 15 | M7546 | 112 | 9 | 14 |
| Tamarisk Dr | Acacia Ave | Hemet C.L. | 0.06 | 15 | M5702 | 108 | 26 | 37 |
| Tellis Pl | Mulberry Dr | N'ly 0.08 mi | 0.08 | 15 | M7214 | 110 | 27 | 38 |
| Wagner Way | Berkley Ave | Benjamin St | 0.19 | 15 | M7547 | 112 | 83 | 107 |
| Wheeler Dr | Girard St | Sanalamar Dr | 0.11 | 15 | M5604 | 110 | 38 | 50 |
| | | | TOTALS | | | | 1,730 | 2,310 |

| PROJECT GROUPS | To | From | LENGTH | MD | ROAD # | ROAD BK PG | CONST ONLY (\$ X 1000) | TOTAL COST (\$ X 1000) |
|------------------------------------------------------|--------------------|---------------------|-------------|----|--------|-----------------------|---------------------------|---------------------------|
| C2-0149 Hemet Area Resurfacing Group 4 | | | | | | Contract Construction | | |
| Bentley St | Marshall Ave | Borco St | 0.25 | 15 | M7852 | 152 | 100 | 132 |
| Buckeye Ln | Valle Heights Rd | W'ly 0.09 mi | 0.09 | 15 | M7939 | 152 | 37 | 50 |
| Chad Ct | Valle Heights Rd | N'ly & S'ly 0.17 mi | 0.17 | 15 | M7601 | 152 | 68 | 91 |
| Denizen Heights Rd | Valle Heights Rd | W'ly & E'ly 0.31 mi | 0.31 | 15 | M7941 | 152 | 144 | 189 |
| Emerson St | Marshall Ave | Bentley St | 0.18 | 15 | M7851 | 152 | 72 | 96 |
| Garrett Ryan Ct | Valle Heights Rd | SE'ly 0.19 mi | 0.19 | 15 | M7602 | 152 | 77 | 102 |
| Marshall Ave | Valle Heights Rd | N'ly 0.44 mi | 0.44 | 15 | M5240 | 152 | 156 | 202 |
| Parmelee Ct | Bentley St | SW'ly 0.02 mi | 0.02 | 15 | M7853 | 152 | 13 | 21 |
| Speer Ct | Bentley St | N'ly 0.05 mi | 0.05 | 15 | M7854 | 152 | 18 | 26 |
| Squirrel Ln | Denizen Heights Rd | Garrett Ryan Ct | 0.05 | 15 | M7942 | 152 | 23 | 33 |
| Valle Heights Rd | Marshall Ave | Chad Ct | 0.29 | 15 | M7940 | 152 | 136 | 175 |
| Cornish Ave | Leghorn St | Minorca St | 0.13 | 15 | M7146 | 152 | 54 | 73 |
| Leghorn St | Palm Ave | Orpington Ave | 0.15 | 15 | M7144 | 152 | 62 | 82 |
| Minorca St | Palm Ave | Orpington Ave | 0.15 | 15 | M7148 | 152 | 62 | 82 |
| Orpington Ave | Leghorn St | Minorca St | 0.13 | 15 | M7147 | 152 | 54 | 73 |
| Wyandotte Ave | Leghorn St | Minorca St | 0.13 | 15 | M7145 | 152 | 54 | 73 |
| TOTALS | | | 2.73 | | | | 1,130 | 1,500 |
| C3-0053 Hemet Area Resurfacing Group 5 | | | | | | Contract Construction | | |
| Alexa Way | Chicago Ave | Stephvon Way | 0.10 | 15 | M7563 | 112A | 39 | 50 |
| Brendan Ct | De Waide Ave | 384' E De Waide Ave | 0.07 | 15 | M7269 | 112A | 22 | 28 |
| De Waide Ave | Palm Ave | East Posey Dr | 0.29 | 15 | M7267 | 112A | 79 | 102 |
| Earle Ct | De Waide Ave | 385' E De Waide Ave | 0.07 | 15 | M7333 | 112A | 22 | 28 |
| Elliot Ct | De Waide Ave | 383' E De Waide Ave | 0.07 | 15 | M7335 | 112A | 29 | 38 |
| Frank Ct | De Waide Ave | 385' E De Waide Ave | 0.07 | 15 | M7268 | 112A | 22 | 28 |
| Germaine Ln | Olive Ave | Alexa Way | 0.15 | 15 | M7170 | 112A | 55 | 71 |
| Knight Ct | De Waide Ave | 383' E De Waide Ave | 0.07 | 15 | M7334 | 112A | 22 | 28 |
| Stephvon Way | Olive Ave | Alexa Way | 0.15 | 15 | M7260 | 112A | 50 | 68 |
| TOTALS | | | 1.04 | | | | 340 | 441 |
| C2-0150 North San Jacinto Resurfacing Group 1 | | | | | | Contract Construction | | |
| Chabela Dr | Soboba Rd | San Jose Dr | 0.07 | 15 | M5793 | 102 | 45 | 62 |
| San Jose Dr | Chabela Dr | NE'ly 0.37 mi | 0.37 | 15 | M5794 | 102 | 212 | 281 |
| Granite View Dr | San Jose Dr | San Jose Dr | 0.20 | 15 | M5795 | 102 | 117 | 156 |
| Las Palmas Ct | San Jose Dr | S'ly 0.05 mi | 0.05 | 15 | M5796 | 102 | 30 | 40 |
| TOTALS | | | 0.69 | | | | 404 | 539 |

| PROJECT GROUPS | To | From | LENGTH | MD | ROAD # | ROAD BK PG | CONST ONLY (\$ X 1000) | TOTAL COST (\$ X 1000) |
|-------------------|--------------------------------------------------|------------------------|-------------|----|---------|---------------|---------------------------|---------------------------|
| C3-0052 | Pachea Trail Area Resurface Group | | | | | | Contract Construction | |
| Pachea Tr1 | Girard St | 928' S Olla Dr | 0.54 | 15 | M5639 | 116A | 196 | 242 |
| Pachea Tr1 | 928' S Olla Dr | 2801' S Olla Dr | 0.35 | 15 | M5639 | 116A | 166 | 206 |
| Big Springs Ranch | Thornton Ave | 1883' S Thornton Ave | 0.36 | 15 | M5640 | 116A | 86 | 107 |
| Pageant Pl | Pachea Tr1 | 420' SE Pachea Tr1 | 0.08 | 15 | M5642 | 116A | 26 | 33 |
| Olla Rd | Pachea Tr1 | 432' SE Pachea Tr1 | 0.08 | 15 | M5643 | 116A | 26 | 34 |
| TOTALS | | | 1.41 | | | | 500 | 622 |
| C3-0008 | Slurry Seal of 3rd District Roads FY12/13 | | | | | | Contract Construction | |
| Allum Ln | Orange Blossom Dr | Rosemary St | 0.12 | 12 | M9673 | 122C | 3 | 4 |
| Ambrosia Dr | Fern St | 779' S Fern St | 0.15 | 12 | M9678 | 122D | 4 | 5 |
| Arras Dr | Granville Dr | Thompson Rd | 0.13 | 12 | M9508 | 121F | 3 | 4 |
| Avignon Ct | 651' S Saint Tropez Dr | 451' N Saint Tropez Dr | 0.21 | 12 | M9497 | 121F | 6 | 7 |
| Azalea Cir | Saguaro Dr | 584' NW Saguaro Dr | 0.11 | 12 | M9569 | 121F | 3 | 4 |
| Azalea Ln | Geranium St | Fern St | 0.21 | 12 | M9681 | 122C | 6 | 7 |
| Bandelier Rd | Bryce Rd | Denali Way | 0.30 | 12 | M10124A | 122D | 9 | 10 |
| Begonia Ln | Jasper St | Fern St | 0.16 | 12 | M9676 | 122C | 4 | 5 |
| Bell Cir | Saguaro Dr | 132' NE Saguaro Dr | 0.03 | 12 | M9567 | 121F | 1 | 1 |
| Bermuda St | Date Palm St | 757' NW Date Palm St | 0.14 | 12 | M9993 | 121F | 4 | 5 |
| Bermuda St | 757' NW Date Palm St | Euclid Loop | 0.03 | 12 | M9993 | 121F | 1 | 1 |
| Blazing Star St | Cherokee Rose St | Calendula Cir | 0.40 | 12 | M10129A | 122D | 11 | 13 |
| Blue Spruce Ln | SH-79 | Date Palm St | 0.08 | 12 | M9997 | 121F | 3 | 3 |
| Bonsai Cir | Driftwood St | 382' NW Driftwood St | 0.07 | 12 | M9995 | 121F | 2 | 2 |
| Bordeaux Pl | Jubilee Rd | Thompson Rd | 0.11 | 12 | M10112A | 122D | 11 | 15 |
| Bryce Rd | Yosemite St | Bandelier Rd | 0.18 | 12 | M10127A | 122D | 5 | 6 |
| Burgundy Ct | Jubilee Rd | 504' S Jubilee Rd | 0.10 | 12 | M10113A | 122D | 10 | 11 |
| Calendula Cir | Blazing Star St | 408' S Blazing Star St | 0.08 | 12 | M10132A | 122D | 2 | 2 |
| Capri Dr | Opal Dr | Violet Dr | 0.16 | 12 | M9747 | 121F | 17 | 21 |
| Caspia St | Orange Blossom Dr | Wisteria Loop | 0.02 | 12 | M9674 | 122C | 1 | 1 |
| Cherokee Rose St | Wisteria Loop | 618' E Wisteria Loop | 0.12 | 12 | M10131A | 122D | 3 | 3 |
| Cloche Dr | Thompson Rd | Algarve Ave | 0.29 | 12 | M9499 | 121F | 14 | 18 |
| Coral Dr | Opal Dr | Pourroy Rd | 0.08 | 12 | M9750 | 121F | 8 | 9 |
| Crecy Dr | Arras Dr | 821' NE Arras Dr | 0.16 | 12 | M9510 | 121F | 4 | 5 |
| Crimson Dr | Emerald Dr | 857' SW Emerald Dr | 0.16 | 12 | M9745 | 121F | 4 | 5 |
| Curie Ct | Fille Dr | 285' N Fille Dr | 0.06 | 12 | M9504 | 121F | 2 | 2 |
| Daffodil Cir | Blazing Star St | 429' S Blazing Star St | 0.08 | 12 | M10133A | 122D | 3 | 3 |
| Daisy Dr | Blazing Star St | Cherokee Rose St | 0.35 | 12 | M10130A | 122D | 10 | 11 |
| Date Palm St | 2393' W Bermuda St | 720' W Bermuda St | 0.32 | 12 | M9991 | 121F | 9 | 10 |
| Date Palm St | 720' W Bermuda St | Bermuda St | 0.14 | 12 | M9991 | 121F | 3 | 4 |

| PROJECT GROUPS | To | From | LENGTH | MD | ROAD # | ROAD BK PG | CONST ONLY (\$ X 1000) | TOTAL COST (\$ X 1000) |
|----------------|----|------|--------|----|--------|------------|------------------------|------------------------|
|----------------|----|------|--------|----|--------|------------|------------------------|------------------------|

C3-0008 Slurry Seal of 3rd District Roads FY12/13 (cont.) Contract Construction

| | | | | | | | | |
|--------------------|-------------------------|--------------------------|------|----|---------|------|----|----|
| Denali Way | Bandelier Rd | 453' N Bandelier Rd | 0.09 | 12 | M10119A | 122D | 1 | 1 |
| Dogwood Cir | Saguaro Dr | 222' NE Saguaro Dr | 0.04 | 12 | M9568 | 121F | 1 | 1 |
| Dogwood Ct | Orange Blossom Dr | 501' S Orange Blossom Dr | 0.09 | 12 | M9669 | 122C | 3 | 3 |
| Driftwood St | 672' S Janelle Ln | Janelle Ln | 0.13 | 12 | M9996 | 121F | 3 | 4 |
| Emerald Dr | Algarve Ave | Capri Dr | 0.17 | 12 | M9746 | 121F | 5 | 6 |
| Euclid Loop | Saguaro Dr / SE | 199' NE Saguaro Dr / SE | 0.04 | 12 | M9565 | 121F | 1 | 1 |
| Euclid Loop | 199' NE Saguaro Dr / SE | Saguaro Dr / NW | 0.29 | 12 | M9565 | 121F | 8 | 9 |
| Fern St | Begonia Ln | Azalea Ln | 0.15 | 12 | M9682 | 122D | 4 | 5 |
| Fille Dr | Lourdes Dr | Glissant Dr | 0.19 | 12 | M9503 | 121F | 5 | 6 |
| Geranium St | Wisteria Loop | Azalea Ln | 0.18 | 12 | M9636 | 122C | 5 | 6 |
| Glacier Cir | Zion Way | 220' SW Zion Way | 0.04 | 12 | M10123A | 122D | 1 | 1 |
| Glissant Dr | Fille Dr | 898' N Fille Dr | 0.18 | 12 | M9505 | 121F | 5 | 6 |
| Golden Poppy Ct | Jasper St | 650' S Jasper St | 0.12 | 12 | M9677 | 122C | 3 | 4 |
| Granville Dr | Cloche Dr | Pourroy Rd | 0.44 | 12 | M9502 | 121F | 12 | 16 |
| Haute Ct | Lourdes Dr | 417' E Lourdes Dr | 0.08 | 12 | M9506 | 121F | 3 | 3 |
| Janelle Ln | Saguaro Dr / N | 1751' E Saguaro Dr / N | 0.33 | 12 | M9992 | 121F | 10 | 11 |
| Janelle Ln | 1751' E Saguaro Dr / N | 2302' E Saguaro Dr / N | 0.10 | 12 | M9992 | 121F | 3 | 3 |
| Jasper St | Begonia Ln | Azalea Ln | 0.15 | 12 | M9679 | 122C | 4 | 5 |
| Joltaire Way | Fille Dr | Thompson Rd | 0.04 | 12 | M9507 | 121F | 1 | 1 |
| Jubilee Rd | Pourroy Rd | 622' E Pourroy Rd | 0.12 | 12 | M10114A | 122D | 10 | 11 |
| Lantana Way | Leon Rd | Janelle Ln | 0.05 | 12 | M9564 | 121F | 2 | 2 |
| Lilac Ln | Wisteria Loop | Geranium St | 0.25 | 12 | M9634 | 122C | 7 | 8 |
| Loire Dr | Granville Dr | Lourdes Dr | 0.20 | 12 | M9500 | 121F | 5 | 6 |
| Lourdes Dr | Loire Dr | Fille Dr | 0.17 | 12 | M9501 | 121F | 4 | 5 |
| Mountain Bluett Ct | Lilac Ln | 372' E Lilac Ln | 0.07 | 12 | M9635 | 122C | 2 | 2 |
| Navajo Way | Date Palm St | Janelle Ln | 0.04 | 12 | M9998 | 121F | 1 | 1 |
| Nord Ct | Crecy Dr | 229' N Crecy Dr | 0.04 | 12 | M9509 | 121F | 1 | 1 |
| Odyssey Dr | Capri Dr | 610' E Capri Dr | 0.12 | 12 | M9751 | 121F | 11 | 15 |
| Opal Dr | Capri Dr | Coral Dr | 0.11 | 12 | M9749 | 121F | 11 | 14 |
| Orange Blossom Dr | Allum Ln | Rosemary St | 0.33 | 12 | M9672 | 122C | 9 | 10 |
| Orchid Dr | Rosemary St | 978' S Rosemary St | 0.19 | 12 | M9667 | 122C | 5 | 6 |
| Pink Carnation Ct | Lilac Ln | 425' E Lilac Ln | 0.08 | 12 | M9633 | 122D | 1 | 1 |
| Pointsettia Ct | Lilac Ln | 250' E Lilac Ln | 0.05 | 12 | M9631 | 122C | 2 | 2 |
| Porcelain Ct | Violet Dr | 254' N Violet Dr | 0.05 | 12 | M9753 | 121F | 3 | 4 |
| Primrose St | Pourroy Rd | Orchid Dr | 0.08 | 12 | M9666 | 122C | 3 | 3 |
| Rhone Ln | 639' S Saint Tropez Dr | Tulette Ln | 0.24 | 12 | M9498 | 121F | 7 | 8 |
| Rosemary St | Allum Ln | Orange Blossom Dr | 0.23 | 12 | M9668 | 122C | 6 | 7 |
| Ruby Ct | Opal Dr | 304' N Opal Dr | 0.06 | 12 | M9748 | 121F | 4 | 5 |
| Sage Ct | Shadow Dr | 310' E Shadow Dr | 0.06 | 12 | M9755 | 121F | 4 | 5 |

| PROJECT GROUPS | To | From | LENGTH | MD | ROAD # | ROAD BK PG | CONST ONLY (\$ X 1000) | TOTAL COST (\$ X 1000) |
|------------------------------------------------------------------|-------------------|---------------------------|---------------|--------------|---------|---------------|---------------------------|---------------------------|
| C3-0008 Slurry Seal of 3rd District Roads FY12/13 (cont.) | | | | | | | Contract Construction | |
| Saguaro Dr | Janelle Ln / SE | Dogwood Cir | 0.14 | 12 | M10000A | 121F | 3 | 4 |
| Saguaro Dr | Dogwood Cir | Janelle Ln / NW | 0.14 | 12 | M10000A | 121F | 3 | 4 |
| Saint Tropez Dr | Avignon Ct | Cloche Dr | 0.08 | 12 | M9495 | 121F | 3 | 3 |
| Shadow Dr | Violet Dr | Skyview Rd | 0.12 | 12 | M9754 | 121F | 12 | 16 |
| Slater Ave | Euclid Loop | 246' NE Euclid Loop | 0.05 | 12 | M9566 | 121F | 1 | 1 |
| Tahoe St | Bermuda St | 122' NE Bermuda St | 0.02 | 12 | M9994 | 121F | 1 | 1 |
| Teton Ln | Yellowstone St | Denali Way | 0.07 | 12 | M10120A | 122D | 2 | 2 |
| Tulette Ln | Rhone Ln | 1201' W Rhone Ln | 0.23 | 12 | M9494 | 121F | 6 | 7 |
| Tulette Ln | 1201' W Rhone Ln | 1406' W Rhone Ln | 0.04 | 12 | M9494 | 121F | 1 | 1 |
| Violet Dr | Capri Dr | Porcelain Ct | 0.11 | 12 | M9752 | 121F | 11 | 13 |
| Viscaria Ct | Orange Blossom Dr | 472' SE Orange Blossom Dr | 0.09 | 12 | M9671 | 122C | 3 | 3 |
| Wintergrass Ct | Orange Blossom Dr | 534' S Orange Blossom Dr | 0.10 | 12 | M9670 | 122C | 3 | 3 |
| Wisteria Loop | Pourroy Rd / S | Pourroy Rd / N | 1.08 | 12 | M10154A | 122C | 33 | 41 |
| Wood Violet Ct | Lilac Ln | 317' E Lilac Ln | 0.06 | 12 | M9632 | 122D | 2 | 2 |
| Yates Rd | Pourroy Rd | 1944' E Pourroy Rd | 0.37 | 12 | M10121A | 122D | 9 | 10 |
| Yellowstone St | Yates Rd | 1172' N Yates Rd | 0.22 | 12 | M10122A | 122D | 6 | 7 |
| Yosemite St | Bryce Rd | Yellowstone St | 0.26 | 12 | M10125A | 122D | 7 | 8 |
| Zion Way | Pourroy Rd | Bandelier Rd | 0.27 | 12 | M10126A | 122D | 7 | 8 |
| Leon Rd | Anna Lynn Ln | 2063' N SH-74 | 0.27 | 14 | M5220 | 103B | 6 | 7 |
| Oak Valley Dr | Leon Rd | Juniper Flats Rd | 0.20 | 14 | M7706 | 103B | 6 | 7 |
| Quail Hollow Cir | Leon Rd | 370' E Leon Rd | 0.07 | 14 | M7708 | 103B | 2 | 2 |
| Western View Dr | Leon Rd | Juniper Flats Rd | 0.17 | 14 | M7707 | 103B | 3 | 3 |
| | | | TOTALS | 14.10 | | | 472 | 558 |
| C4-0008 Slurry Seal of 3rd District Roads FY13/14 | | | | | | | Contract Construction | |
| Amsterdam Rd | Munich Ln | Antwerp St | 0.12 | 12 | M9156A | 124D | 4 | 5 |
| Antwerp St | Amsterdam Rd | Rivera St | 0.10 | 12 | M9246 | 124D | 3 | 3 |
| Anzio Cir | Tahoe St | 283' E Tahoe St | 0.05 | 12 | M10673A | 124D | 2 | 2 |
| Arras Dr | Thompson Rd | Genoa St | 0.16 | 12 | M9508 | 121F | 5 | 6 |
| Bavaria St | Rivera St | Benton Rd | 0.02 | 12 | M9245 | 124D | 1 | 1 |
| Bonn Ct | Antwerp St | 290' W Antwerp St | 0.05 | 12 | M9248 | 124D | 2 | 2 |
| Brussels St | Leeds St | Leon Rd | 0.10 | 12 | M9157 | 124D | 3 | 3 |
| Capri Dr | 570' N Genoa St | 659' Sw Genoa St | 0.23 | 12 | M9747A | 124D | 7 | 8 |
| Capri Dr | 659' SW Genoa St | 1758' Sw Genoa St | 0.21 | 12 | M9747A | 124D | 6 | 7 |
| Corsica Cir | Forest St | 543' S Forest St | 0.10 | 12 | M9236 | 124D | 3 | 3 |
| Eureka Cir | Arras Dr | 651' E Arras Dr | 0.12 | 12 | M10161A | 124D | 4 | 5 |
| Florence Ct | Leeds St | 272' W Leeds St | 0.05 | 12 | M9533 | 124D | 2 | 2 |

| PROJECT GROUPS | To | From | LENGTH | MD | ROAD # | ROAD BK PG | CONST ONLY (\$ X 1000) | TOTAL COST (\$ X 1000) |
|----------------|----|------|--------|----|--------|------------|------------------------|------------------------|
|----------------|----|------|--------|----|--------|------------|------------------------|------------------------|

C4-0008 Slurry Seal of 3rd District Roads FY13/14 (cont.) Contract Construction

| | | | | | | | | |
|-----------------|---------------------|----------------------|------|----|---------|------|-----|-----|
| Forest St | Hamburg Cir | 145' E Corsica Cir | 0.32 | 12 | M9237 | 124D | 10 | 11 |
| Forest St | 145' E Corsica Dr | Tahoe St | 0.02 | 12 | M9237 | 124D | 1 | 1 |
| Fresno Cir | Stockton St | 550' S Stockton St | 0.10 | 12 | M9919 | 124D | 3 | 3 |
| Genoa St | Pourroy Rd | Joltaire Way | 0.31 | 12 | M10160A | 124D | 11 | 13 |
| Glasgow St | Breitner Way | 539' NW Breitner Way | 0.10 | 12 | M9159 | 124D | 3 | 3 |
| Hague St | Forest St | Hamburg Cir | 0.15 | 12 | M9238 | 124D | 5 | 6 |
| Hamburg Cir | Forest St | 912' E Forest St | 0.17 | 12 | M9241 | 124D | 5 | 6 |
| Honeysuckle Cir | Arras Dr | 628' E Arras Dr | 0.12 | 12 | M10159A | 124D | 4 | 5 |
| Huntsman Ct | Leeds St | 377' W Leeds St | 0.07 | 12 | M9534 | 124D | 2 | 2 |
| Joltaire Way | Thompson Rd | Tahoe St | 0.33 | 12 | M9507 | 124D | 10 | 11 |
| Kiel Ct | Leeds St | 276' N Leeds St | 0.05 | 12 | M9529 | 124D | 2 | 2 |
| Leeds St | Brussels St | Kiel Ct | 0.28 | 12 | M9158 | 124D | 9 | 10 |
| Leon Rd | Brussels St | Thompson Rd | 0.23 | 12 | S5220E | 124D | 7 | 8 |
| Manford Dr | Leon Rd (S5220E) | Leeds St | 0.06 | 12 | M9532 | 124D | 2 | 2 |
| Modesto Cir | Capri Dr | 110' SE Capri Dr | 0.02 | 12 | M10177A | 124D | 1 | 1 |
| Munich Ln | Hamburg Cir | Amsterdam Rd | 0.04 | 12 | M9242 | 124D | 1 | 1 |
| Pansy St | 611' N Genoa St | 261' S Genoa St | 0.17 | 12 | M10176A | 124D | 5 | 6 |
| Paris Ct | Forest St | 293' E Forest St | 0.06 | 12 | M9240 | 124D | 2 | 2 |
| Poppy St | Tahoe St | Stockton St | 0.22 | 12 | M9921 | 124D | 7 | 8 |
| Rivera St | Rotterdam St | Antwerp St | 0.16 | 12 | M9244 | 124D | 5 | 6 |
| Rotterdam St | Amsterdam Rd | Rivera St | 0.10 | 12 | M9243 | 124D | 3 | 3 |
| Seine Ct | Amsterdam Rd | 263' S Amsterdam Rd | 0.05 | 12 | M9247 | 124D | 2 | 2 |
| Stirling Ct | Leeds St | 424' Nw Leeds St | 0.08 | 12 | M9531 | 124D | 3 | 3 |
| Stockton St | Tahoe St | Joltaire Way | 0.15 | 12 | M9920 | 124D | 5 | 6 |
| Tahoe St | Stockton St | 1110' S Stockton St | 0.21 | 12 | M9918 | 124D | 7 | 8 |
| Tahoe St | 1110' S Stockton St | Capri Dr | 0.10 | 12 | M9918 | 124D | 3 | 3 |
| Tarah Ct | Stirling Ct | 184' N Stirling Ct | 0.03 | 12 | M9530 | 124D | 1 | 1 |
| Waterloo Ct | Forest St | 236' S Forest St | 0.04 | 12 | M9239 | 124D | 1 | 1 |
| Barito St | Tiber St | 735' S Tiber St | 0.14 | 15 | M9231 | 107A | 4 | 5 |
| Barnett Dr | Edith Wy | Dessie Way | 0.15 | 15 | M7293 | 107A | 13 | 15 |
| Bethlam Ave | Fairview Ave | 1231' N Fairview Ave | 0.23 | 15 | M7995 | 107A | 13 | 15 |
| Beverlee Cir | Howard Dr | 194' E Howard Dr | 0.04 | 15 | M7290 | 107A | 2 | 2 |
| Bos Cir | Barnett Dr | 309' E Barnett Dr | 0.06 | 15 | M7298 | 107A | 3 | 3 |
| Danube Ct | Tiber St | 412' S Tiber St | 0.08 | 15 | M9234 | 107A | 2 | 2 |
| Dessie Way | Howard Dr | 747' E Howard Dr | 0.14 | 15 | M7289 | 107A | 8 | 9 |
| Domenigoni Pkwy | SH-79 | 5598' E SH-79 | 1.06 | 15 | M5200 | 114 | 112 | 129 |
| Domenigoni Pkwy | 5598' E SH-79 | 11187' E SH-79 | 1.06 | 15 | M5200 | 114 | 112 | 129 |
| Domenigoni Pkwy | 11187' E SH-79 | Warren Rd | 0.92 | 15 | M5200 | 114 | 84 | 97 |
| Domenigoni Pkwy | Warren Rd | 4437' E Warren Rd | 0.84 | 15 | M5200 | 114 | 91 | 105 |

| PROJECT GROUPS | To | From | LENGTH | MD | ROAD # | ROAD BK PG | CONST ONLY (\$ X 1000) | TOTAL COST (\$ X 1000) |
|------------------------------------------------------------------|---------------------------------|---------------------------------|---------------|----|--------|---------------|---------------------------|---------------------------|
| C4-0008 Slurry Seal of 3rd District Roads FY13/14 (cont.) | | | | | | | Contract Construction | |
| Edith Way | Wendell Dr | Howard Dr | 0.11 | 15 | M7292 | 107A | 6 | 7 |
| Edith Way | Howard Dr | Chicago Ave | 0.16 | 15 | M7292 | 107A | 9 | 10 |
| Fairview Ave | 399' S Sopwith Dr | Chicago Ave | 0.70 | 15 | S5123A | 112A | 37 | 43 |
| Hillson Cir | Howard Dr | 194' E Howard Dr | 0.04 | 15 | M7684 | 112A | 2 | 2 |
| Howard Dr | Olive Ave | Cedar Ave | 0.49 | 15 | M7288 | 112A | 29 | 33 |
| Low Cir | Barnett Dr | 305' E Barnett Dr | 0.06 | 15 | M7291 | 107A | 3 | 3 |
| Nita Cir | Howard Dr | 192' E Howard Dr | 0.04 | 15 | M7312 | 107A | 2 | 2 |
| Pledger Cir | Howard Dr | 193' E Howard Dr | 0.04 | 15 | M7313 | 107A | 2 | 2 |
| Rosebrugh Ln | Cedar Ave | 2029' S Cedar Ave | 0.38 | 15 | M7527 | 107A | 22 | 25 |
| Saar St | Bethlam Ave | Barito St | 0.02 | 15 | M7767 | 107A | 1 | 1 |
| Seine Ct | Tiber St | 560' SE Tiber St | 0.11 | 15 | M9235 | 107A | 3 | 3 |
| Tiber St | Fairview Ave | Barito St | 0.30 | 15 | M9232 | 107A | 9 | 10 |
| Tigris Ln | Tiber St | Fairview Ave | 0.12 | 15 | M9233 | 107A | 4 | 5 |
| Wendell Dr | Rosebrugh Ln | Cedar Ave | 0.35 | 15 | M7658 | 107A | 21 | 24 |
| Quail Hollow Cir | Leon Rd | 370' E Leon Rd | 0.07 | 14 | M7708 | 103B | 2 | 2 |
| | | | TOTALS | | | | 756 | 865 |
| C5-0008 Slurry Seal of 3rd District Roads FY14/15 | | | | | | | Contract Construction | |
| Almaden Cir | 634' SE Willows Ave | Willows Ave | 0.12 | 12 | M9701 | 128D | 4 | 4 |
| Ambercorn Dr | 94' SW Bainbridge Cir | Bainbridge Cir | 0.02 | 12 | M1436 | 128D | 1 | 1 |
| Ambercorn Dr | Domaine Michael Dr | 94' SW Bainbridge Cir | 0.07 | 12 | M1436 | 128D | 2 | 2 |
| Athens Cir | 153' N Stargazer Way | Stargazer Way | 0.03 | 12 | M1438 | 128D | 2 | 2 |
| Bainbridge Cir | 1036' NW Willows Ave | Willows Ave | 0.19 | 12 | M1434 | 128D | 7 | 8 |
| Bristlecone Rd | Tangletree Way | Bainbridge Cir | 0.04 | 12 | M1517 | 128D | 1 | 1 |
| Broman St | Morgan Hill Dr | Sattui St | 0.04 | 12 | M9910 | 135C | 1 | 1 |
| Butterfield Stage Rd | 455' NW Destino St | 743' SE Stoneheath St | 0.60 | 12 | S1660B | 133E | 33 | 38 |
| Butterfield Stage Rd | 743' SE Stoneheath St | 369' SE Starpoint St | 0.13 | 12 | S1660B | 135D | 7 | 8 |
| Calafia St | Rutterford St | Destino St | 0.11 | 12 | M9924 | 133E | 4 | 4 |
| Calistoga Dr | 1509' N Murrieta Hot Springs Rd | Murrieta Hot Springs Rd | 0.29 | 12 | S1226 | 124C | 38 | 44 |
| Calistoga Dr | Central Park Dr | 1509' N Murrieta Hot Springs Rd | 0.05 | 12 | S1226 | 124C | 5 | 6 |
| Calistoga Dr | Mendocino Way | Murrieta Hot Springs Rd | 0.22 | 12 | M1226 | 128D | 16 | 18 |
| Chandon Ct | Morgan Hill Dr | Rutherford St | 0.03 | 12 | M9923 | 133E | 1 | 1 |
| Chappellet Cir | 463' SE Almaden Cir | Almaden Cir | 0.09 | 12 | M9702 | 128D | 3 | 3 |
| Clovercrest Ct | 251' W Salinas Dr | Salinas Dr | 0.05 | 12 | M1233 | 128D | 2 | 2 |
| Coral Sky Ct | 318' N Summerside St | Summerside St | 0.06 | 12 | M1231 | 128D | 2 | 2 |
| Corte Alisos | 438' N Stargazer Way | Stargazer Way | 0.08 | 12 | M1431 | 128D | 6 | 7 |
| Corte Santalina | 302' E Salinas Dr | Salinas Dr | 0.06 | 12 | M1418 | 128D | 4 | 4 |
| Crossbrook Cir | 215' S Savannah Oaks Dr | Savannah Oaks Dr | 0.04 | 12 | M1441 | 128D | 3 | 3 |
| Destino St | Flora Springs St | Butterfield Stage Rd | 0.14 | 12 | M9925 | 133E | 5 | 6 |

| PROJECT GROUPS | To | From | LENGTH | MD | ROAD # | ROAD BK PG | CONST ONLY (\$ X 1000) | TOTAL COST (\$ X 1000) |
|----------------|----|------|--------|----|--------|------------|------------------------|------------------------|
|----------------|----|------|--------|----|--------|------------|------------------------|------------------------|

C5-0008 Slurry Seal of 3rd District Roads FY14/15 (cont.) Contract Construction

| | | | | | | | | |
|-------------------------|----------------------------|-------------------------|------|----|---------|------|----|----|
| Destiny Dr | Town View Ave | Eternity Ln | 0.10 | 12 | M9074 | 128D | 3 | 3 |
| Devotion Ave | Harvest Ln | Eternity Ln | 0.08 | 12 | M9076 | 128D | 3 | 3 |
| Dolce St | Star Hill St | Mumm St | 0.13 | 12 | M9914 | 133E | 4 | 4 |
| Domaine Michael Dr | Townview Ave | Ambercorn Dr | 0.10 | 12 | M9703 | 128D | 3 | 3 |
| Eternity Ln | Town View Ave | Murrieta Hot Springs Rd | 0.32 | 12 | M9072 | 128D | 11 | 13 |
| Falcon Point Ct | 161' W Ridge Crest St | Ridge Crest St | 0.03 | 12 | M1232 | 128D | 1 | 1 |
| Flora Springs St | Rutherford St | Mumm St | 0.18 | 12 | M9926 | 133E | 6 | 7 |
| Friendly Cir | 100' N Eternity Ln | Eternity Ln | 0.02 | 12 | M9079 | 128D | 1 | 1 |
| Glen Ellen Cir | 160' NE Domaine Michael Dr | Domaine Michael Dr | 0.03 | 12 | M9704 | 128D | 1 | 1 |
| Golden Rod Rd | 960' SE Willows Ave | Willows Ave | 0.18 | 12 | M9705 | 128D | 7 | 8 |
| Hanzell Ct | 200' SE Sattui St | Sattui St | 0.04 | 12 | M9909 | 135C | 1 | 1 |
| Harvest Ln | Devotion Ave | Eternity Ln | 0.09 | 12 | M9075 | 128D | 3 | 3 |
| Haywood Ct | 251' NE Miramonte St | Miramonte St | 0.05 | 12 | M9907 | 135C | 1 | 1 |
| Heatherstone Ct | 229' NE Tangletree Way | Tangletree Way | 0.04 | 12 | M1518 | 128D | 1 | 1 |
| Heritage St | 453' E Eternity Ln | Eternity Ln | 0.09 | 12 | M9073 | 128D | 3 | 3 |
| Laurel Ct | 254' NE Salinas Dr | Salinas Dr | 0.05 | 12 | M1234 | 128D | 2 | 2 |
| Los Gatos Dr | Mill Valley Ct | San Anselmo Dr | 0.11 | 12 | M10451A | 128D | 4 | 4 |
| Madrigal Ct | 292' SE Destino St | Destino St | 0.06 | 12 | M9922 | 133E | 2 | 2 |
| Majestic Cir | 163' S Eternity Ln | Eternity Ln | 0.03 | 12 | M9077 | 128D | 1 | 1 |
| Memory Dr | 975' SW Eternity Ln | Eternity Ln | 0.18 | 12 | M9071 | 128D | 6 | 7 |
| Mendocino Way | Salinas Dr | Calistoga Dr | 0.10 | 12 | M1430 | 128D | 7 | 8 |
| Mill Valley Ct | 371' E Los Gatos Dr | Los Gatos Dr | 0.07 | 12 | M10454A | 128D | 2 | 2 |
| Millstream Rd | Tangletree Way | Savannah Oaks Dr | 0.06 | 12 | M1520 | 128D | 2 | 2 |
| Miramonte St | Sattui St | Morgan Hill Dr | 0.10 | 12 | M9906 | 135C | 3 | 3 |
| Morgan Hill Dr | Butterfield Stage Rd | El Chimisal Rd | 0.68 | 12 | M9768 | 135C | 25 | 29 |
| Mumm St | 1100' NE Silver Rose St | Silver Rose St | 0.21 | 12 | M9915 | 133E | 7 | 8 |
| Murrieta Hot Springs Rd | 2165' E Calistoga Dr | 126' E Calistoga Dr | 0.39 | 12 | S1472A | 128D | 43 | 50 |
| Novato Way | Calistoga Dr | Salinas Dr | 0.09 | 12 | M1496 | 128D | 5 | 6 |
| Old Times Ct | 151' SW Eternity Ln | Eternity Ln | 0.03 | 12 | M9078 | 128D | 1 | 1 |
| Pegase Ct | 397' NW Rutherford St | Rutherford St | 0.08 | 12 | M9913 | 133E | 2 | 2 |
| Ridge Crest St | Salinas Dr | Willows Ave | 0.21 | 12 | M1229 | 128D | 7 | 8 |
| Rutherford St | 1648' S Calafia St | Calafia St | 0.31 | 12 | M9911 | 133E | 10 | 11 |
| Salinas Dr | Willows Ave | Corte Santalina | 0.26 | 12 | M1416 | 128D | 17 | 19 |
| Salinas Dr | Ridge Crest St | Willows Ave | 0.24 | 12 | M1416A | 128D | 8 | 9 |
| San Anselmo Dr | 476' NE Los Gatos Dr | Los Gatos Dr | 0.09 | 12 | M10452A | 128D | 3 | 3 |
| Santa Cruz Dr | Los Gatos Dr | Calistoga Dr | 0.04 | 12 | M10450A | 128D | 1 | 1 |
| Santa Rosa Ct | 258' N San Anselmo Dr | San Anselmo Dr | 0.05 | 12 | M10453A | 128D | 2 | 2 |
| Sattui St | 1363' NE Miramonte St | Miramonte St | 0.26 | 12 | M9908 | 135C | 9 | 10 |
| Savannah Oaks Dr | Millstream Rd | Townview Ave | 0.24 | 12 | M1440 | 128D | 8 | 9 |

| PROJECT GROUPS | To | From | LENGTH | MD | ROAD # | ROAD BK PG | CONST ONLY (\$ X 1000) | TOTAL COST (\$ X 1000) | |
|------------------|----------------------------------------------------------|-------------------------|--------|----|--------|---------------|---------------------------|---------------------------|--------------|
| C5-0008 | Slurry Seal of 3rd District Roads FY14/15 (cont.) | | | | | | | Contract | Construction |
| Silver Rose St | 814' SE Mumm St | Mumm St | 0.15 | 12 | M9916 | 135C | 5 | 6 | |
| Star Hill St | Morgan Hill Dr | Silver Rose St | 0.18 | 12 | M9912 | 133E | 6 | 7 | |
| Stargazer Way | Salinas Dr | Calistoga Dr | 0.10 | 12 | M1428 | 128D | 7 | 8 | |
| Stargazer Way | 1113' W Salinas Dr | Salinas Dr | 0.21 | 12 | M1428 | 128D | 14 | 16 | |
| Summerside St | 1121' W N General Kearny Rd | N General Kearny Rd | 0.21 | 12 | M1230 | 128D | 7 | 8 | |
| Tangletree Way | Millstream Rd | Stargazer Way | 0.20 | 12 | M1519 | 128D | 7 | 8 | |
| Townview Ave | 1006' N Willows Ave | Murrieta Hot Springs Rd | 0.31 | 12 | M1759 | 128D | 12 | 14 | |
| Townview Ave | Willows Ave | 1006' N Willows Ave | 0.19 | 12 | M1759 | 128D | 7 | 8 | |
| Avenida Caylee | Sultanas Rd | Avenida Ramada | 0.20 | 14 | M9829 | 103A | 6 | 7 | |
| Avenida Contento | Avenida Caylee | Avenida Palmero | 0.05 | 14 | M9828 | 103A | 2 | 2 | |
| Avenida Palmera | 1044' E Avenida Ramada | Avenida Ramada | 0.20 | 14 | M9830 | 103A | 6 | 7 | |
| Avenida Ramada | 641' S Alicante Dr | Alicante Dr | 0.12 | 14 | M7094 | 103A | 4 | 4 | |
| Avenida Ramada | Watson Rd | 641' S Alicante Dr | 0.12 | 14 | M7094 | 103A | 4 | 4 | |
| Watson Rd | Sultanas Rd | Avenida Ramada | 0.21 | 14 | M5425C | 103A | 6 | 7 | |
| Acacia Ave | 2809' E New Chicago Ave | 1900' E New Chicago Ave | 0.17 | 15 | M5002B | 112B | 12 | 13 | |
| Admiralty Ct | 167' E Galicia Dr | Galicia Dr | 0.03 | 15 | M7614 | 152C | 1 | 1 | |
| Alsace Ln | Balestrieri Rd | Cologne Dr | 0.31 | 15 | M7764 | 152C | 10 | 11 | |
| Alto Dr | Chelsea Way | New Chicago Ave | 0.35 | 15 | M5774 | 112B | 21 | 24 | |
| Alto Dr | 867' E Dumont Rd | Dumont Rd | 0.16 | 15 | M5774A | 112B | 9 | 10 | |
| Anawood Pl | Alto Dr | 160' N Alto Dr | 0.03 | 15 | M5769 | 112B | 2 | 2 | |
| Anawood Pl | Mayberry Ave | Alto Dr | 0.12 | 15 | M5769 | 112B | 7 | 8 | |
| Ardmore Dr | 529' S Alto Dr | Alto Dr | 0.10 | 15 | M7417 | 112B | 6 | 7 | |
| Avocet Cir | 281' S Meadow Grove St | Meadow Grove St | 0.05 | 15 | M7990 | 152C | 3 | 3 | |
| Balestrieri Rd | Jutland Dr | Galicia Dr | 0.28 | 15 | M7604 | 152C | 9 | 10 | |
| Bismark Ct | 101' SW Galicia | Galicia Dr | 0.02 | 15 | M7613 | 152C | 1 | 1 | |
| Bodega Ct | 123' S Merced Rd | Merced Rd | 0.02 | 15 | M7564 | 152C | 1 | 1 | |
| Brentwood Pl | 161' N Alto Dr | Alto Dr | 0.03 | 15 | M5770 | 112B | 2 | 2 | |
| Buntin Way | 528' E Lincoln Ave | Lincoln Ave | 0.10 | 15 | M7020 | 152C | 5 | 6 | |
| Calais Pl | Gallipoli Pl | Alsace Ln | 0.05 | 15 | M7765 | 152C | 1 | 1 | |
| Casino Rd | Mayberry Ave | Acacia Ave | 0.24 | 15 | M7154 | 112B | 16 | 18 | |
| Century Ct | 452' S Mayberry Ave | Mayberry Ave | 0.09 | 15 | M5419 | 112B | 5 | 6 | |
| Chelsea Ct | 119' S Galicia Dr | Galicia Dr | 0.02 | 15 | M7612 | 152C | 1 | 1 | |
| Chelsea Way | Acacia Ave | 668' N Acacia Ave | 0.13 | 15 | M7152 | 112B | 8 | 9 | |
| Chelsea Way | 842' S Acacia Ave | Acacia Ave | 0.16 | 15 | M7152 | 112B | 10 | 11 | |
| Cologne Dr | Galicia Dr | Jutland Dr | 0.18 | 15 | M7768 | 152C | 6 | 7 | |
| Compiegne Rd | Balestrieri Rd | Jutland Dr | 0.30 | 15 | M7769 | 152C | 10 | 11 | |
| Crestwood Pl | 160' N Alto Dr | Alto Dr | 0.03 | 15 | M5771 | 112B | 2 | 2 | |
| Deanne Ct | 144' E Ardmore Dr | Ardmore Dr | 0.03 | 15 | M7418 | 112B | 1 | 1 | |
| Doverwood Pl | 158' N Alto Dr | Alto Dr | 0.03 | 15 | M5772 | 112B | 2 | 2 | |

| PROJECT GROUPS | To | From | LENGTH | MD | ROAD # | ROAD BK PG | CONST ONLY (\$ X 1000) | TOTAL COST (\$ X 1000) |
|-----------------|----------------------------------------------------------|---------------------|--------|----|--------|---------------|---------------------------|---------------------------|
| C5-0008 | Slurry Seal of 3rd District Roads FY14/15 (cont.) | | | | | | Contract Construction | |
| Elan Dr | Meadow Grove St | Olive Ave | 0.10 | 15 | M7988 | 152C | 7 | 8 |
| Elderwood Pl | 160' N Alto Dr | Alto Dr | 0.03 | 15 | M5773 | 112B | 2 | 2 |
| Espirit Cir | 481' E Elan Dr | Elan Dr | 0.09 | 15 | M7989 | 152C | 6 | 7 |
| Fairgrove Ct | 154' N Alto Dr | Alto Dr | 0.03 | 15 | M7446 | 112B | 2 | 2 |
| Fore Dr | 985' NE New Chicago Dr | New Chicago Dr | 0.19 | 15 | M5777 | 112B | 10 | 11 |
| Frazier St | 400' S Alto Dr | Alto Dr | 0.08 | 15 | M7416 | 112B | 4 | 4 |
| Galicia Dr | 140' S Admiralty Ct | Bethlam Ave | 0.58 | 15 | M7761 | 152C | 22 | 25 |
| Galicia Dr | 688' S Admiralty Ct | 140' S Admiralty Ct | 0.10 | 15 | M7761 | 152C | 4 | 4 |
| Gallipoli Pl | Galicia Dr | Calais Pl | 0.32 | 15 | M7766 | 152C | 10 | 11 |
| Groveswood Cir | 510' E Lincoln Ave | Lincoln Ave | 0.10 | 15 | M7811 | 152C | 6 | 7 |
| Hartley Ave | 460' E Casino Rd | 228' W Casino Rd | 0.13 | 15 | M7302 | 112B | 7 | 8 |
| Harvey Way | 528' E Lincoln Ave | Lincoln Ave | 0.10 | 15 | M7021 | 152C | 5 | 6 |
| Hazelwood Cir | 275' S Meadow Grove St | Meadow Grove St | 0.05 | 15 | M7954 | 152C | 3 | 3 |
| Jared Ln | 1360' NW Acacia Ave | Acacia Ave | 0.26 | 15 | M7421 | 112B | 16 | 18 |
| Jutland Dr | Kensington Ct | Cologne Dr | 0.42 | 15 | M7770 | 152C | 15 | 17 |
| Kensington Ct | 122' SE Jutland Dr | Jutland Dr | 0.02 | 15 | M7566 | 152C | 1 | 1 |
| Lately Cir | 475' E Fairview Ave | Fairview Ave | 0.09 | 15 | M5228 | 152C | 5 | 6 |
| Legacy Ct | 451' S Mayberry Ave | Mayberry Ave | 0.09 | 15 | M5106 | 112B | 5 | 6 |
| Liege Dr | 407' S Compiègne Dr | Compiègne Dr | 0.08 | 15 | M7771 | 152C | 3 | 3 |
| Lincoln Ave | Olive Ave | Palm Ave | 0.25 | 15 | M5221 | 152C | 9 | 10 |
| Lincoln Ave | 630' N Olive Ave | Olive Ave | 0.12 | 15 | M5221 | 152C | 3 | 3 |
| Marne Ct | 170' S Galicia Dr | Galicia Dr | 0.03 | 15 | M7763 | 152C | 1 | 1 |
| Mattole Rd | Merced Rd | Jutland Dr | 0.06 | 15 | M7965 | 152C | 2 | 2 |
| Meadow Grove St | 495' N Olive Ave | Olive Ave | 0.09 | 15 | M7955 | 152C | 6 | 7 |
| Merced Rd | Balestrieri Rd | Leige Rd | 0.24 | 15 | M7966 | 152C | 9 | 10 |
| New Chicago Ave | Acacia Ave | Alto Dr | 0.12 | 15 | M5063 | 112B | 5 | 6 |
| New Chicago Ave | SH-74 | Acacia Ave | 0.24 | 15 | M5063 | 112B | 19 | 22 |
| Olive Ave | 440' W Elan Dr | Fairview Ave | 0.12 | 15 | M5292 | 112A | 6 | 7 |
| Olive Ave | Lincoln Ave | 440' W Elan Dr | 0.38 | 15 | M5292 | 112A | 18 | 20 |
| Olive Ave | 418' E Lincoln Ave | Lincoln Ave | 0.08 | 15 | M5292 | 112A | 4 | 4 |
| Payne Ave | 460' E Casino Rd | 228' W Casino Rd | 0.13 | 15 | M7280 | 112B | 7 | 8 |
| Peartree Ln | 1303' NW Mayberry Ave | Mayberry Ave | 0.25 | 15 | M5652 | 112B | 15 | 17 |
| Pioneer Ave | 649' E Casino Rd | 472' W Casino Rd | 0.21 | 15 | M7303 | 112B | 11 | 12 |
| Pleasant St | 986' N Acacia Ave | Acacia Ave | 0.19 | 15 | M5320A | 112B | 11 | 12 |
| Putters Ln | Fore Dr | New Chicago Ave | 0.10 | 15 | M5775 | 112B | 5 | 6 |
| Rassle Dr | 872' E Chelsea Way | Chelsea Way | 0.17 | 15 | M7153 | 112B | 9 | 10 |
| Regent Ct | 287' S Alto Dr | Alto Dr | 0.05 | 15 | M7584 | 112B | 3 | 3 |
| Reims Ct | 206' S Galicia Dr | Galicia Dr | 0.04 | 15 | M7762 | 152C | 1 | 1 |

| PROJECT GROUPS | To | From | LENGTH | MD | ROAD # | ROAD BK PG | CONST ONLY (\$ X 1000) | TOTAL COST (\$ X 1000) | |
|----------------|----------------------------------------------------------|--------------------|---------------|----|--------------|---------------|---------------------------|---------------------------|--|
| C5-0008 | Slurry Seal of 3rd District Roads FY14/15 (cont.) | | | | | | | Contract Construction | |
| Saar St | Bethlam Ave | Cologne Dr | 0.03 | 15 | M7767 | 152C | 1 | 1 | |
| San Felipe Dr | San Marcos Pl | San Mateo Way | 0.11 | 15 | M5840 | 112B | 7 | 8 | |
| San Leandro Ct | 190' S San Mateo Way | San Mateo Way | 0.04 | 15 | M7183 | 112B | 2 | 2 | |
| San Marcos Pl | San Felipe Dr | Pleasant St | 0.22 | 15 | M5837 | 112B | 13 | 15 | |
| San Marino Ln | 623' S San Marcos Pl | San Marcos Pl | 0.12 | 15 | M7182 | 112B | 7 | 8 | |
| San Mateo Way | San Felipe Dr | San Marino Ln | 0.18 | 15 | M5839 | 112B | 11 | 12 | |
| San Miguel Way | San Marcos Pl | New Chicago Ave | 0.17 | 15 | M5838 | 112B | 5 | 6 | |
| Santa Ynez Ct | 124' S Merced Rd | Merced Rd | 0.02 | 15 | M7964 | 152C | 1 | 1 | |
| Sopwith Dr | Fairview Ave | Jutland Dr | 0.03 | 15 | M7963 | 152C | 1 | 1 | |
| Springwood Cir | 513' E Lincoln Ave | Lincoln Ave | 0.10 | 15 | M7812 | 152C | 6 | 7 | |
| Sunshine Ct | 135' W Fore Dr | Fore Dr | 0.03 | 15 | M5776 | 112B | 1 | 1 | |
| Tulane Ct | 122' S Merced Rd | Merced Rd | 0.02 | 15 | M7565 | 152C | 1 | 1 | |
| Walden Way | 356' E Chelsea Way | 376' W Chelsea Way | 0.14 | 15 | M7420 | 112B | 7 | 8 | |
| Zachary Ct | 171' E Galicia Dr | Galicia Dr | 0.03 | 15 | M9601 | 152C | 1 | 1 | |
| | | | TOTALS | | 20.33 | | 958 | 1,073 | |




Transportation Improvement Program 2013-2015 Edition

Revenue Source Budget Summaries for Supervisorial District 3

| CODE | SOURCE | ANNUAL BUDGET AMOUNTS (x \$1000) | | | | |
|------|--------------------------------------------------|-------------------------------------|-------|-------|--------|--------|
| | | PFY | 13/14 | 14/15 | FFY | TOTAL |
| 101 | State Exchange Funds | 8 | 240 | 1,000 | 1 | 1,249 |
| 108 | STP - Discretionary | 9,312 | 8,524 | 4,571 | | 22,407 |
| 120 | Highway Bridge Replacement & Rehabilitation HBRR | | | 382 | 903 | 1,285 |
| 121 | HBRR - Identified/Unfunded | | | | 7,820 | 7,820 |
| 132 | SRTS - Safe Routes to Schools | | 6 | 472 | | 478 |
| 134 | HSIP - Highway Safety Improvement Program | 235 | 665 | 20 | 1,480 | 2,400 |
| 215 | Proposition 1B (State bond funds- Local Roads) | 2,908 | 7,960 | | | 10,868 |
| 221 | Gas Tax (ABX8-9 Mar 2010 New HUTA) | 222 | 2,936 | 6,461 | 5,035 | 14,654 |
| 222 | Gas Tax (ABX8 9 Mar 2010) Projects Unidentified | | | | 1,800 | 1,800 |
| 240 | SB 821 (Local Transportation Funds) | 85 | 3 | 192 | | 280 |
| 260 | SB 621 Indian Gaming Special Distribution Funds | 1,114 | 150 | | | 1,264 |
| 299 | Caltrans | | | 155 | | 155 |
| 300 | Measure A/Western | 3,373 | 3,061 | 4,629 | 3,252 | 14,315 |
| 308 | RCTC Measure A - Discretionary | | 3,101 | 2,629 | 14,770 | 20,500 |
| 323 | 3rd Dist Developer Agreement Pblc Fac Trust Fnd | 1,000 | 118 | 76 | | 1,194 |
| 328 | Combined Improvement Fund | 4,027 | 135 | 312 | | 4,474 |
| 345 | TUMF - Southwest zone (WRCOG) | 8,200 | 680 | 720 | 9,470 | 19,070 |
| 349 | TUMF Regional System (RCTC) | 9,679 | 482 | 165 | | 10,326 |
| 369 | West County DIF Signal Mitigation Fund | 390 | 1,897 | 529 | 710 | 3,526 |
| 399 | Riverside County Transportation Commission | 7,100 | | | | 7,100 |
| 427 | Menifee R & B Benefit District | 1,080 | | | | 1,080 |
| 430 | Southwest Area R & B Benefit District | 5,378 | 200 | 420 | 5,756 | 11,754 |
| 434 | R & B Benefit District - Identified/Unfunded | | | | 807 | 807 |
| 470 | CFD 07-2 Clinton Keith Rd | | | 890 | 8,610 | 9,500 |
| 600 | Developer Contributions | 8,022 | 625 | 1,560 | | 10,207 |
| 602 | Developer In-Lieu Funds | 2,053 | | | | 2,053 |
| 728 | City of Menifee | | 175 | 150 | | 325 |
| 839 | Eastern Municipal Water District (EMWD) | 236 | | | | 236 |
| 855 | Murrieta Valley Unified School District | 2,445 | | | | 2,445 |
| 990 | Miscellaneous | | 86 | | | 86 |

Grand Totals: 66,867 31,044 25,333 60,414 183,658



Supervisory District 4



Transportation Improvement Program 2013-2015 Edition
Supervisorial District: 4

| NAME LIMITS | LENGTH | EW/PW | MD CT PL RW | PROJECT# RD BK PG ROAD NBR LEAD AGCY LRGR PROJ | FUND SOURCE | FUND SOURCE AMOUNT (x\$1000) | FISCAL YEAR COST (x \$1000) | | | |
|-------------------------------------------------------------------------------------------------------------------------------------------------------|--------|-------|----------------------|------------------------------------------------------------|----------------------|---------------------------------------|--------------------------------------------------------|---------------|-------------------------------------------------------------------------|---------------|
| | | | | | | | D=Design C=Construction PFY=Previous Fiscal Year | | E=Environmental R=Right-of-way Acquisition FFY=Future Fiscal Year | |
| | | | | | | | PFY | 13/14 | 14/15 | FFY |
| 03rd Place Vernon Way to Blythe C.L. 0.13 miles 0 ft/ 32 ft Feasibility research for future road segment | | | 20 C Y Y | C40057 266 RCTD | 221 Total: | 30 30 | D R | 15 15 | | |
| 04th Ave Hunter Blvd to SH-95 0.50 miles 26 ft/ 26 ft Resurf RMS paved road | | | 20 DL N N | C50049 261 S4233A RCTD | 302 Total: | 117 117 | D E C | | | 1 1 115 |
| 06th Ave 5144' E SH-95 to Colorado River Rd 1.48 miles 14 ft/ 14 ft Resurf RMS paved road | | | 20 DL N N | C50051 261 S4481D RCTD | 221 Total: | 186 186 | D E C | | | 1 1 184 |
| 06th Ave SH-95 to 5144' E SH-95 0.97 miles 27 ft/ 27 ft Resurf RMS paved road | | | 20 DL N N | C50050 261 S4481C RCTD | 221 Total: | 235 235 | D E C | | | 1 1 233 |
| 08th Ave 2640' W De Frain Blvd to 1330' W De Frain Blvd 0.25 miles 22 ft/ 22 ft Resurf RMS paved road | | | 20 DL N N | C50052 261 S4179A RCTD | 221 Total: | 51 51 | D E C | | | 1 1 49 |
| 14th Ave De Frain Blvd to Alon Ave 0.88 miles 26 ft/ 26 ft Resurf RMS paved road | | | 20 DL N N | C30045 266 S4231B RCTD | 302 Total: | 230 230 | D E C | 2 1 5 | | 222 |
| 20th Ave Keim Blvd to 5332' E Keim Blvd 1.01 miles 26 ft/ 26 ft Resurf RMS paved road | | | 20 DL N N | C50054 265A S4543A RCTD | 221 Total: | 236 236 | D E C | | | 1 1 234 |
| 20th Ave 5332' E Keim Blvd to SH-78 1.01 miles 24 ft/ 24 ft Resurf RMS paved road | | | 20 DL N N | C50055 265A S4543A RCTD | 302 Total: | 218 218 | D E C | | | 1 1 216 |
| 22nd Ave Rannells Blvd to Keim Blvd 1.02 miles 24 ft/ 24 ft Resurf AC paved road Changed to DL 3-14-13. | | | 20 DL N N | C10616 265 S4547B RCTD | 215 Total: | 181 181 | D E C | 2 1 178 | | |
| 48th Ave Van Buren St to W'ly Bataan St 0.05 mi 0.20 miles 31 ft/ 31 ft Resurf AC paved road as part of City of Coachella project. | | | 19 C N N | C10592 213A S4222 CO COA | 215 Total: | 113 113 | C | 113 | | |
| 53rd Ave Monroe St to Jackson St 1.00 miles 25 ft/ 25 ft Resurf RMS paved road | | | 19 DL N N | C50040 218 M4212A RCTD | 221 Total: | 225 225 | D E C | | | 1 1 223 |



| NAME LIMITS | LENGTH | EW/PW | MD CT PL RW | PROJECT# RD BK PG ROAD NBR LEAD AGCY LRGR PROJ | FUND SOURCE | FUND SOURCE AMOUNT (x\$1000) | FISCAL YEAR COST (x \$1000) | | | |
|---------------------------------------------------------------------------------------------------------------------------------|--------------------|------------------------------------------|------------------------------------|------------------------------------------------------------|----------------------------------------------|---------------------------------------|--------------------------------------------------------|-------------------|---------------------------------------------------------------------------------------------------------------------------------------|---------------------------------------------------------------------------------------------|
| | | | | | | | D=Design C=Construction PFY=Previous Fiscal Year | | E=Environmental R=Right-of-way Acquisition FFY=Future Fiscal Year | |
| | | | | | | | PFY | 13/14 | 14/15 | FFY |
| 53rd Ave Jackson St to Calhoun St 0.50 miles 25 ft/ 25 ft Resurf RMS paved road | 19 DL N N | C50041 218 M4212B RCTD | 221 Total: | 113 113 | D E C | | | 1 1 111 | 221 Gas Tax (ABX8-9 Mar 2010 New HUTA) | |
| 54th Ave Monroe St to Jackson St 1.00 miles 27 ft/ 27 ft Resurf RMS paved road | 19 DL N N | C50042 218 S4208A RCTD | 310 Total: | 317 317 | D E C | | | 1 1 315 | 310 District IV Funds | |
| 54th Ave 3960' E Fillmore St to Pierce St 0.25 miles 23 ft/ 23 ft Resurf RMS paved road | 19 DL N N | C50043 220 S4208D RCTD | 221 Total: | 54 54 | D E C | | | 1 1 52 | 221 Gas Tax (ABX8-9 Mar 2010 New HUTA) | |
| 54th Ave Jackson St to Van Buren St 1.00 miles 26 ft/ 26 ft Resurf AC paved road | 19 C Y N | C10594 218 S4208B RCTD X1206 | 215 Total: | 299 299 | D C | 17 262 | 4 16 | | 215 Proposition 1B (State bond funds- Local Roads) | |
| 57th Ave Fillmore St to Pierce St 0.81 miles 23 ft/ 23 ft Resurf RMS paved road | 19 DL N N | C50044 224 M4210 RCTD | 310 Total: | 175 175 | D E C | | | 1 1 173 | 310 District IV Funds | |
| 60th Ave Buchanan St to 5122' E Buchanan St 0.97 miles 24 ft/ 24 ft Resurf RMS paved road | 19 DL N N | C50046 224 S4591C RCTD | 301 Total: | 210 210 | D E C | | | 1 1 208 | 301 Measure A/Coachella Valley | |
| 60th Ave Pierce St to Buchanan St 0.97 miles 21 ft/ 21 ft Resurf RMS paved road | 19 DL N N | C50045 224 S4591C RCTD | 301 Total: | 183 183 | D E C | | | 1 1 181 | 301 Measure A/Coachella Valley | |
| 61st Ave Monroe St to Jackson St 1.00 miles 22 ft/ 22 ft Resurf AC paved road | 19 C Y N | C10597 222 M4487A RCTD X1304 | 215 Total: | 406 406 | D C | 50 1 | 11 105 | 239 | 215 Proposition 1B (State bond funds- Local Roads) | |
| 62nd Ave Jackson St to Harrison St 2.00 miles 24 ft/ 24 ft Resurf AC paved road | 19 C Y N | C10599 229 S4490B RCTD 00000 | 107 215 221 Total: | 605 5 545 1,155 | D E C | | 73 13 4 | 17 16 1,032 | 107 STP - Formula (Urban/Urban Place) 215 Proposition 1B (State bond funds- Local Roads) 221 Gas Tax (ABX8-9 Mar 2010 New HUTA) | |
| 62nd Ave Grapefruit Blvd 0.00 miles 22 ft/ 44 ft Install Traffic Signal and widen pavement at U.P.R.R. x-ing | 19 C Y N | C30084 230 S4490C RCTD | 134 370 Total: | 1,150 233 1,383 | D E R C | 15 | 10 | 70 100 | 20 80 1,088 | 134 HSIP - Highway Safety Improvement Program 370 East County DIF Signal Mitigation Fund |
| 66th Ave Van Buren St to Harrison St 1.01 miles 26 ft/ 26 ft Resurf AC paved road | 19 C N N | C30059 229 S4492A RCTD | 301 Total: | 555 555 | D E C | | | 23 2 530 | 301 Measure A/Coachella Valley | |



Supervisorial District: 4

| NAME LIMITS | LENGTH | EW/PW | MD CT PL RW | PROJECT# RD BK PG ROAD NBR LEAD AGCY LRGR PROJ | FUND SOURCE | FUND SOURCE AMOUNT (x\$1000) | FISCAL YEAR COST (x \$1000) | | | | |
|-----------------------------------------------|--------------|-------|----------------------|------------------------------------------------------------|----------------|---------------------------------------|-----------------------------|-------------------------------------------------|----------------------------|-------|--------|
| | | | | | | | D=Design | | E=Environmental | | |
| | | | | | | | C=Construction | | R=Right-of-way Acquisition | | |
| DESCRIPTION (Comments) | | | | | | | PFY | 13/14 | 14/15 | FFY | |
| 66th Ave | | | 19 | B20439 | 260 | 100 | D | 300 | | | |
| Harrison St (old SH86) | | | C | 229 | 301 | 521 | E | 2 | | | |
| | | | Y | S4492B | 367 | 630 | R | 53 | | | |
| 0.00 miles | 0 ft/ 0 ft | | N | RCTD | 370 | 326 | C | 1,205 | 76 | | |
| Install Traffic Signal | | | | | 399 | 59 | | | | | |
| | | | | | Total: | 1,636 | | | | | |
| | | | | | | | 260 | SB 621 Indian Gaming Special Distribution Funds | | | |
| | | | | | | | 301 | Measure A/Coachella Valley | | | |
| | | | | | | | 367 | Signal Supervisor District 4 | | | |
| | | | | | | | 370 | East County DIF Signal Mitigation Fund | | | |
| | | | | | | | 399 | Riverside County Transportation Commission | | | |
| 66th Ave | | | 19 | C10601 | 215 | 413 | D | 25 | 3 | | |
| Jackson St to Van Buren St | | | C | 229 | Total: | 413 | C | 366 | 19 | | |
| 0.88 miles | 26 ft/ 26 ft | | Y | S4492A | | | | | | | |
| Resurf AC paved road | | | N | RCTD X1206 | | | | | | | |
| | | | | | | | 215 | Proposition 1B (State bond funds- Local Roads) | | | |
| 66th Ave | | | 19 | B80664 | 103 | 350 | D | 546 | 460 | 1,043 | |
| U.P. Railroad to SR 111 | | | C | 230A | 190 | 950 | E | 224 | 516 | | |
| 0.00 miles | 0 ft/ 0 ft | | Y | S4492C | 340 | 1,350 | R | | | | 2,155 |
| Const bridge over railroad | | | Y | RCTD | 638 | 1,439 | C | | | | 25,380 |
| | | | | | 999 | 26,235 | | | | | |
| | | | | | Total: | 30,324 | | | | | |
| | | | | | | | 103 | CMAQ | | | |
| | | | | | | | 190 | Federal Highway Administration (FHWA) | | | |
| | | | | | | | 340 | Transportation Uniform Mitigation Fee (CVAG) | | | |
| | | | | | | | 638 | DIF AP18 Maj. Imp. Fnd- Coachella Eastern Area | | | |
| | | | | | | | 999 | Unfunded | | | |
| 75th Ave | | | 19 | C40050 | 310 | 278 | D | | | 2 | |
| Fillmore St to Harrison St | | | DL | 241 | Total: | 278 | E | | | 1 | |
| 0.22 miles | 0 ft/ 26 ft | | N | | | | R | | | 10 | |
| Const RMS paved road | | | Y | RCTD | | | C | | | 265 | |
| | | | | | | | | | | | |
| | | | | | | | 310 | District IV Funds | | | |
| 76th Ave | | | 19 | C10604 | 215 | 158 | D | 9 | 1 | | |
| Harrison St to E Harrison St | 0.27 mi | | C | 241 | Total: | 158 | E | 1 | | | |
| 0.27 miles | 30 ft/ 30 ft | | Y | M4472 | | | C | 139 | 8 | | |
| Resurf AC paved road | | | N | RCTD X1206 | | | | | | | |
| | | | | | | | | | | | |
| | | | | | | | 215 | Proposition 1B (State bond funds- Local Roads) | | | |
| 81st Ave | | | 19 | C10605 | 215 | 188 | D | 9 | 1 | | |
| SH 86 to SH 86S | | | C | 243 | Total: | 188 | C | 169 | 9 | | |
| 0.31 miles | 36 ft/ 36 ft | | Y | M4185 | | | | | | | |
| Resurf AC paved road | | | N | RCTD X1206 | | | | | | | |
| | | | | | | | | | | | |
| | | | | | | | 215 | Proposition 1B (State bond funds- Local Roads) | | | |
| AQMD Mobile Home Park Driveway Paving | | | 19 | C40053 | 221 | 305 | D | | 620 | 153 | |
| Various locations in to east Coachella Valley | | | C | | 990 | 4,097 | R | | 26 | 86 | |
| 9.00 miles | 0 ft/ 0 ft | | Y | | Total: | 4,402 | C | | 104 | 3,413 | |
| Paving of various mobile home parks | | | N | RCTD | | | | | | | |
| Funds are from AQMD. | | | | | | | | | | | |
| | | | | | | | 221 | Gas Tax (ABX8-9 Mar 2010 New HUTA) | | | |
| | | | | | | | 990 | Miscellaneous | | | |
| Airport Blvd | | | 19 | C30060 | 221 | 490 | D | | 42 | | |
| Van Buren St to Harrison St | | | C | 219 | Total: | 490 | E | | 1 | | |
| 1.00 miles | 19 ft/ 19 ft | | N | S4211B | | | C | | 5 | 442 | |
| Resurf AC paved road | | | N | RCTD | | | | | | | |
| | | | | | | | | | | | |
| | | | | | | | 221 | Gas Tax (ABX8-9 Mar 2010 New HUTA) | | | |
| Airport Blvd | | | 19 | B30653 | 999 | 60 | D | | | | 9 |
| E'ly SH 86 0.13 mi to E'ly Fillmore | 0.13 mi | | C | 220 | Total: | 60 | E | | | | 1 |
| 0.21 miles | 13 ft/ 13 ft | | Y | S4211D | | | C | | | | 50 |
| Resurf AC paved road | | | N | RCTD X1205 | | | | | | | |
| | | | | | | | | | | | |
| | | | | | | | 999 | Unfunded | | | |



| NAME LIMITS | LENGTH | EW/PW | MD CT PL RW | PROJECT# RD BK PG ROAD NBR LEAD AGCY LRGR PROJ | FUND SOURCE | FUND SOURCE AMOUNT (x\$1000) | FISCAL YEAR COST (x \$1000) | | | | |
|---------------------------------------------|--------|-------|----------------------|------------------------------------------------------------|----------------|---------------------------------------|-----------------------------|------------------------------------------------|----------------------------|--------|--------|
| | | | | | | | D=Design | | E=Environmental | | |
| | | | | | | | C=Construction | | R=Right-of-way Acquisition | | |
| DESCRIPTION (Comments) | | | | | | | PFY | 13/14 | 14/15 | FFY | |
| Airport Blvd (56th Ave) | | | 19 | A60241 | 217 | 12,778 | D | 2,811 | 33 | | |
| | | | C | 219 | 332 | 4,000 | E | 150 | 1 | | |
| Polk St to W'ly Coa. Vly Stm Chan | | | Y | S4211C | 340 | 11,960 | R | 2,825 | 3 | | |
| 0.50 miles 32 ft/ 72 ft | | | Y | RCTD | 833 | 782 | C | 4 | 6,717 | 11,318 | 5,658 |
| Construct bridge over U.P. Railroad | | | | | Total: | 29,520 | | | | | |
| | | | | | | | 217 | Prop. 1B - Trade Corridor Improv. Funds | | | |
| | | | | | | | 332 | Redevelopment Agency | | | |
| | | | | | | | 340 | Transportation Uniform Mitigation Fee (CVAG) | | | |
| | | | | | | | 833 | Coachella Valley Water Dist. | | | |
| Airport Blvd (Avenue 56) | | | 19 | A40743 | 221 | 1 | D | 801 | | | 279 |
| | | | C | 219 | 332 | 800 | E | | | | 20 |
| Harrison (SH86) to Polk St. | | | Y | S4211C | 999 | 2,999 | C | | | | 2,700 |
| 2.00 miles 30 ft/ 64 ft | | | N | RCTD | Total: | 3,800 | | | | | |
| Reconstruct and widen road | | | | | | | 221 | Gas Tax (ABX8-9 Mar 2010 New HUTA) | | | |
| EDA prepared construction plans | | | | | | | 332 | Redevelopment Agency | | | |
| Transportation seeking construction funds. | | | | | | | 999 | Unfunded | | | |
| Airport Blvd Bridge | | | 19 | C40065 | 120 | 51 | D | | 58 | 250 | 1,250 |
| | | | C | 223A | 121 | 13,896 | E | | | 250 | 250 |
| Orange St to Desert Cactus Dr | | | Y | S4211C | 221 | 306 | R | | | | 600 |
| 0.16 miles 26 ft/ 72 ft | | | Y | RCTD | 999 | 1,503 | C | | | | 13,098 |
| Replace bridge over Whitewater River | | | | | Total: | 15,756 | | | | | |
| Half in the City of Coachella. | | | | | | | 120 | Highway Bridge Replacement & Rehabilitation HB | | | |
| | | | | | | | 121 | HBRR - Identified/Unfunded | | | |
| | | | | | | | 221 | Gas Tax (ABX8-9 Mar 2010 New HUTA) | | | |
| | | | | | | | 999 | Unfunded | | | |
| Arrowhead Blvd | | | 20 | C30065 | 302 | 180 | D | | 4 | 31 | |
| | | | C | 265 | Total: | 180 | E | | | 1 | |
| N'y 14th Ave 0.04 mi to I-10 | | | N | S4013B | | | C | | | 144 | |
| 0.21 miles 40 ft/ 40 ft | | | N | RCTD | | | | | | | |
| Resurf AC paved road | | | | | | | 302 | Measure A/Palo Verde | | | |
| Avenida Florencita | | | 18 | C30050 | 240 | 144 | D | 57 | 28 | | |
| | | | C | 171 | 301 | 164 | E | 2 | | | |
| Camino Aventura to Camino Campanero | | | Y | M4868 | Total: | 308 | C | 1 | 199 | 21 | |
| 0.50 miles 32 ft/ 32 ft | | | N | RCTD | | | | | | | |
| Const curb, gutter & sidewalk on east side | | | | | | | 240 | SB 821 (Local Transportation Funds) | | | |
| | | | | | | | 301 | Measure A/Coachella Valley | | | |
| Avenida Rambla | | | 18 | C50076 | 221 | 10 | D | | | 50 | 10 |
| | | | C | 171 | 256 | 356 | E | | | 35 | |
| Camino Aventura to N Camino Campesino. 18mi | | | Y | M4894 | Total: | 366 | C | | | | 271 |
| 0.40 miles 0 ft/ 0 ft | | | N | RCTD | | | | | | | |
| Const sidewalk and curb & gutter | | | | | | | 221 | Gas Tax (ABX8-9 Mar 2010 New HUTA) | | | |
| | | | | | | | 256 | Active Transportation Plan (ATP) - State | | | |
| Bennett Rd | | | 18 | B70668 | 301 | 247 | D | | | | 1 |
| | | | DL | 174 | Total: | 247 | E | | | | 1 |
| Dillon Rd to S'y 1.12 mi | | | N | S4063 | | | C | | | | 245 |
| 1.12 miles 23 ft/ 23 ft | | | N | RCTD | | | | | | | |
| Resurf RMS paved road | | | | | | | 301 | Measure A/Coachella Valley | | | |
| Bridge Preventive Maintenance | | | 19 | C40066 | 120 | 420 | D | | 198 | 177 | |
| | | | C | | 121 | 2,109 | E | | 100 | | |
| 25 various locations | | | Y | | 221 | 329 | C | | | | 2,383 |
| 0.00 miles 0 ft/ 0 ft | | | N | RCTD | Total: | 2,858 | | | | | |
| Perform maintenance on County bridges | | | | | | | 120 | Highway Bridge Replacement & Rehabilitation HB | | | |
| predominantly in east county area. | | | | | | | 121 | HBRR - Identified/Unfunded | | | |
| | | | | | | | 221 | Gas Tax (ABX8-9 Mar 2010 New HUTA) | | | |
| Bubbling Wells Rd | | | 18 | C30055 | 221 | 871 | D | | 80 | | |
| | | | C | 171 | Total: | 871 | E | | 1 | | |
| Dillon Rd to Camino Campanero | | | N | M4080 | | | C | | | 790 | |
| 0.99 miles 52 ft/ 52 ft | | | N | RCTD | | | | | | | |
| Resurf AC paved road | | | | | | | 221 | Gas Tax (ABX8-9 Mar 2010 New HUTA) | | | |
| Buchanan St | | | 19 | C50047 | 310 | 305 | D | | | | 1 |
| | | | DL | 224 | Total: | 305 | E | | | | 1 |
| 58th Ave to Airport Blvd | | | N | S4081B | | | C | | | 303 | |
| 1.00 miles 26 ft/ 26 ft | | | N | RCTD | | | | | | | |
| Resurf RMS paved road | | | | | | | 310 | District IV Funds | | | |



| NAME LIMITS | LENGTH | EW/PW | MD CT PL RW | PROJECT# RD BK PG ROAD NBR LEAD AGCY LRGR PROJ | FUND SOURCE | FUND SOURCE AMOUNT (x\$1000) | FISCAL YEAR COST (x \$1000) | | | | |
|---------------------------------------------------------------------------------------------------------------------------------------|--------|-------|----------------------|------------------------------------------------------------|-------------------------------------------|---------------------------------------|-----------------------------|------------------------------------------------|--------------------------|------------------------|--------------------------|
| | | | | | | | D=Design | E=Environmental | | | |
| | | | | | | | C=Construction | R=Right-of-way Acquisition | PFY=Previous Fiscal Year | FFY=Future Fiscal Year | |
| DESCRIPTION (Comments) | | | | | | | PFY | 13/14 | 14/15 | FFY | |
| Camino Aventura Bubbling Wells Rd to E'ly 0.25 mi 0.25 miles 61 ft/ 61 ft Resurf AC paved road | | | 18 C N N | C30056 171 S4747B RCTD | 221 Total: | 279 279 | D E C | | 35 1 243 | | |
| | | | | | | | 221 | Gas Tax (ABX8-9 Mar 2010 New HUTA) | | | |
| Cascadia Dr Cecina Way to Carter Ln 0.10 miles 24 ft/ 24 ft Reconst AC paved road | | | 19 DL N N | C40038 207A M6962 RCTD | 301 Total: | 53 53 | D E C | | | | 1 1 51 |
| | | | | | | | 301 | Measure A/Coachella Valley | | | |
| Cecina Way 41st Ave to Cascadia Drive 0.10 miles 24 ft/ 24 ft Recon AC paved road | | | 19 DL N N | C40039 207A M6961 RCTD | 301 Total: | 51 51 | D E C | | | | 1 1 49 |
| | | | | | | | 301 | Measure A/Coachella Valley | | | |
| Chip Seal of 4th District roads FY12/13 various roads 49.80 miles 0 ft/ 0 ft Chip Seal | | | 00 DL N N | C30004 RCTD | 301 302 Total: | 793 644 1,437 | C | 793 | 644 | | |
| | | | | | | | 301 | Measure A/Coachella Valley | | | |
| | | | | | | | 302 | Measure A/Palo Verde | | | |
| Chip Seal of 4th District roads FY13/14 various roads 71.80 miles 0 ft/ 0 ft Chip Seal | | | 00 DL N N | C40004 RCTD | 301 302 Total: | 1,102 680 1,782 | C | | 1,782 | | |
| | | | | | | | 301 | Measure A/Coachella Valley | | | |
| | | | | | | | 302 | Measure A/Palo Verde | | | |
| Chip Seal of 4th District roads FY14/15 various roads 61.11 miles 0 ft/ 0 ft Chip Seal | | | 00 DL N N | C50004 RCTD | 221 301 Total: | 604 757 1,361 | C | | | 1,361 | |
| | | | | | | | 221 | Gas Tax (ABX8-9 Mar 2010 New HUTA) | | | |
| | | | | | | | 301 | Measure A/Coachella Valley | | | |
| Chuckwalla Vly Rd Aztec Ditch 0.20 miles 25 ft/ 35 ft Bridge Replacement Replacement for State Bridge No. 56C0102. | | | 20 C Y N | C50058 256 S8186 RCTD | 120 121 221 999 Total: | 338 1,882 7 22 2,249 | D E R C | | 80 10 | | 242 13 20 1,884 |
| | | | | | | | 120 | Highway Bridge Replacement & Rehabilitation HB | | | |
| | | | | | | | 121 | HBRR - Identified/Unfunded | | | |
| | | | | | | | 221 | Gas Tax (ABX8-9 Mar 2010 New HUTA) | | | |
| | | | | | | | 999 | Unfunded | | | |
| Chuckwalla Vly Rd Vado Ditch 0.02 miles 22 ft/ 35 ft Repair Bridge | | | 20 C Y N | C40077 256 S8195 RCTD | 221 Total: | 98 98 | D E C | | 28 5 | | 65 |
| | | | | | | | 221 | Gas Tax (ABX8-9 Mar 2010 New HUTA) | | | |
| Chuckwalla Vly Rd 22915' SE Corn Springs to 33475' SE Corn Springs 2.00 miles 32 ft/ 32 ft Resurf RMS paved road | | | 20 DL N N | C30046 256 S6720 RCTD | 302 Total: | 594 594 | D E C | 2 1 70 | | 521 | |
| | | | | | | | 302 | Measure A/Palo Verde | | | |
| Chuckwalla Vly Rd 6.7 mi W Ford Dry Lake to 4.7 mi W Ford Dry Lake 2.00 miles 32 ft/ 32 ft Resurf RMS paved road | | | 20 DL N N | C40068 256 S6720 RCTD | 310 Total: | 557 557 | D E C | | 2 1 554 | | |
| | | | | | | | 310 | District IV Funds | | | |



| NAME LIMITS | LENGTH | EW/PW | MD CT PL RW | PROJECT# RD BK PG ROAD NBR LEAD AGCY LRGR PROJ | FUND SOURCE | FUND SOURCE AMOUNT (x\$1000) | FISCAL YEAR COST (x \$1000) | | | |
|-------------------------------------------------------------------------------------------------------------------------------------------|--------------------|----------------------------------|--------------------------------------------------|------------------------------------------------------------|----------------------------------------------|-------------------------------------------------|--------------------------------------------------------|-------------------------------------------------------------------------------------------------------------------------------------------------------------------|-------------------------------------------------------------------------|-----|
| | | | | | | | D=Design C=Construction PFY=Previous Fiscal Year | | E=Environmental R=Right-of-way Acquisition FFY=Future Fiscal Year | |
| | | | | | | | PFY | 13/14 | 14/15 | FFY |
| Chuckwalla Vly Rd Tarantula Ditch 0.05 miles 26 ft/ 35 ft Bridge Replacement Replacement for State Bridge No. 56C0103. | 20 C Y N | C40062 256 S8187 RCTD | 120 121 Total: | 299 1,693 1,992 | D E R C | 1 178 16 20 1,673 | 120 121 | Highway Bridge Replacement & Rehabilitation HB HBRR - Identified/Unfunded | | |
| Chuckwalla Vly Rd Sutro Ditch 0.05 miles 27 ft/ 35 ft Bridge Replacement Replacement for State Bridge No. 56C0104. | 20 C Y N | C40061 256 S8188 RCTD | 120 121 Total: | 333 1,886 2,219 | D E R C | 1 199 21 20 1,866 | 120 121 | Highway Bridge Replacement & Rehabilitation HB HBRR - Identified/Unfunded | | |
| Chuckwalla Vly Rd Abrigo Ditch 0.02 miles 22 ft/ 35 ft Repair Bridge | 20 C Y N | C40076 256 S8194 RCTD | 221 Total: | 100 100 | D E C | 30 5 65 | 221 | Gas Tax (ABX8-9 Mar 2010 New HUTA) | | |
| Chuckwalla Vly Rd Acari Ditch 0.05 miles 28 ft/ 35 ft Bridge Replacement Replacement for State Bridge No. 56C0108. | 20 C Y N | C40060 256 S8192 RCTD | 120 121 Total: | 333 1,906 2,239 | D E R C | 200 21 40 1,866 | 120 121 | Highway Bridge Replacement & Rehabilitation HB HBRR - Identified/Unfunded | | |
| Cienega Pl Cascadia Dr to 227' S Cascadia Dr 0.04 miles 23 ft/ 23 ft Reconst AC paved road | 19 DL N N | C40040 207A M6963 RCTD | 301 Total: | 24 24 | D E C | 1 1 22 | 301 | Measure A/Coachella Valley | | |
| Cliff St Adams St to 618' E Adams 0.12 miles 24 ft/ 24 ft Reconst AC paved road | 19 DL N N | C40041 207B M6035 RCTD | 301 Total: | 62 62 | D E C | 1 1 60 | 301 | Measure A/Coachella Valley | | |
| Coachella Valley Area various roads 6.00 miles 0 ft/ 0 ft Resurfacing program in the Coachella Valley | 00 DL N N | B00774 RCTD | 301 Total: | 500 500 | C | 500 | 301 | Measure A/Coachella Valley | | |
| Date Palm Dr Interchange I-10 0.00 miles 0 ft/ 0 ft Widen and modify Interchange In the City of Cathedral City | 18 C Y N | A80373 105 RCTD | 108 115 332 340 622 Total: | 5,415 14,400 25 8,600 1,200 29,640 | D E R C | 2,711 367 3,656 16,020 6,064 822 | 108 115 332 340 622 | STP - Discretionary STIP Funds - Federal Redevelopment Agency Transportation Uniform Mitigation Fee (CVAG) DIF AP2 Maj. Imp. Fnd- Coachella West Area | | |
| De Frain Blvd 18th Ave to Seeley Ave 1.00 miles 26 ft/ 26 ft Resurf RMS paved road | 20 DL N N | C40072 265A S4154A RCTD | 221 Total: | 185 185 | D E C | 1 1 183 | 221 | Gas Tax (ABX8-9 Mar 2010 New HUTA) | | |
| Delta St Adams St to 623' E Adams St 0.12 miles 24 ft/ 24 ft Recon AC paved road | 19 DL N N | C40042 207B M6036 RCTD | 301 Total: | 63 63 | D E C | 1 1 61 | 301 | Measure A/Coachella Valley | | |



| NAME LIMITS | LENGTH | EW/PW | MD CT PL RW | PROJECT# RD BK PG ROAD NBR LEAD AGCY LRGR PROJ | FUND SOURCE | FUND SOURCE AMOUNT (x\$1000) | FISCAL YEAR COST (x \$1000) | | | |
|----------------------------------------------------------------------------------------------------------------------------------------------------------------------------------------------------------------------------------------|--------------------|------------------------------------------|----------------------|------------------------------------------------------------|----------------------|---------------------------------------|--------------------------------------------------------|------------------------------|-------------------------------------------------------------------------------------------------------------------------------------------|-----|
| | | | | | | | D=Design C=Construction PFY=Previous Fiscal Year | | E=Environmental R=Right-of-way Acquisition FFY=Future Fiscal Year | |
| | | | | | | | PFY | 13/14 | 14/15 | FFY |
| Dillon Rd Avenida Manzana to Bubbling Wells Rd 0.50 miles 0 ft/ 0 ft Resurf AC paved road as part of Mission Springs Water Dist. project. Costs shown are only for County's share to pave south half of road. | 18 C N N | C40059 171 S4163C OTH | 221 | 86 | Total: 86 | C | 86 | 221 | Gas Tax (ABX8-9 Mar 2010 New HUTA) | |
| Dune Lake St Adams St to 618' E Adams St 0.12 miles 24 ft/ 24 ft Reconst AC paved road | 19 DL N N | C40043 207B M6037 RCTD | 301 | 62 | Total: 62 | D E C | 1 1 60 | 301 | Measure A/Coachella Valley | |
| El Centro Wy Calle Helene to Monte Vista 0.27 miles 28 ft/ 28 ft Resurf AC paved road | 18 DL N N | C20095 183A M4663A RCTD | 301 | 71 | Total: 71 | D E C | 2 1 68 | 301 | Measure A/Coachella Valley | |
| Emerald Crest Dr Washington St to Yucca Lane 0.24 miles 31 ft/ 31 ft Reconst AC paved road | 19 DL N N | C40044 207A M6882 RCTD | 301 | 68 | Total: 68 | D E C | 1 1 66 | 301 | Measure A/Coachella Valley | |
| Fred Waring Dr Adams St/Starlight Ln to Port Maria /City limit 0.54 miles 36 ft/ 90 ft Widen road to ultimate width Coordinate with the City of La Quinta for improvements to south half. | 19 C Y U | B50689 207B S6987B RCTD | 218 340 866 | 3,793 5,360 2,039 | Total: 11,192 | D E R C | 1,402 433 282 239 | 376 367 6,533 1,560 | 218 Prop. 1B - State-Local Partnership Program 340 Transportation Uniform Mitigation Fee (CVAG) 866 Palm Desert Financing Authority | |
| Grapefruit Blvd (SH 111) & 4th St 04th St to SE'ly 04th St 0.67mi 0.70 miles 0 ft/ 0 ft Const sidewalk on SH 111 and 4th and modify traffic signal. | 19 C Y N | C50077 230A RCTD | 156 221 256 | 1,870 10 430 | Total: 2,310 | D E R C | | 10 143 10 1,860 | 156 Active Transportation Plan (ATP) - Federal 221 Gas Tax (ABX8-9 Mar 2010 New HUTA) 256 Active Transportation Plan (ATP) - State | |
| Hammond Rd 04th St 0.00 miles 26 ft/ 52 ft Const roundabout | 19 C Y Y | B90997 230A S4257B RCTD | 103 221 332 | 1,648 72 962 | Total: 2,682 | D E C | 386 115 2,116 | 25 25 15 | 103 CMAQ 221 Gas Tax (ABX8-9 Mar 2010 New HUTA) 332 Redevelopment Agency | |
| Harrison St NW'ly Pierce St 0.38mi to S'ly Pierce St 0.21mi 0.59 miles 26 ft/ 26 ft Resurf AC paved road | 19 C N N | C30061 219 M9686 RCTD | 301 | 408 | Total: 408 | D E C | | 17 1 390 | 301 Measure A/Coachella Valley | |
| Harry Oliver Trl Varner Rd to N'ly 0.24 mi 0.24 miles 32 ft/ 32 ft Resurf AC paved road | 18 C Y N | C10588 187A M4324 RCTD X1304 | 215 | 291 | Total: 291 | D E C | 35 1 | 9 74 172 | 215 Proposition 1B (State bond funds- Local Roads) | |
| Hayes St 70th Ave to 68th Ave 1.01 miles 23 ft/ 23 ft Reconst RMS paved road | 19 DL N N | C40045 231 S4261A RCTD | 301 | 333 | Total: 333 | D E C | 2 1 330 | 301 | Measure A/Coachella Valley | |



| NAME LIMITS | LENGTH | EW/PW | MD CT PL RW | PROJECT# RD BK PG ROAD NBR LEAD AGCY LRGR PROJ | FUND SOURCE | FUND SOURCE AMOUNT (x\$1000) | FISCAL YEAR COST (x \$1000) | | | | |
|---------------------------------------------------------------------------------------------------------------------------------------------------------------------------------------------------------------------------------------------------------------------|--------|-------|----------------------|------------------------------------------------------------|------------------------------------|---------------------------------------|--------------------------------------------------------|--------------------------|-------------------------------------------------------------------------|----------------|-------------------------------------------------------------------------------------------------------------------------------------|
| | | | | | | | D=Design C=Construction PFY=Previous Fiscal Year | | E=Environmental R=Right-of-way Acquisition FFY=Future Fiscal Year | | |
| | | | | | | | PFY | 13/14 | 14/15 | FFY | |
| Hobson Wy/I-10 WB Ramps near Riviera Dr 0.00 miles 0 ft/ 0 ft Modification of WB ramps to E. Hobson Wy Co-op with Caltrans/City of Blythe | | | 20 C Y Y | C10649 261 RCTD | 108 299 703 Total: | 810 3,000 533 4,343 | D E R C | 355 150 | 10 7 11 | 3,810 | |
| Indio Hills Area Paving Project three various roads 2.42 miles 0 ft/ 26 ft Const AC paved roads in CSA 105 on Desert Rock Rd from 32nd Ave to Dillon Rd, Pace Ln from 32nd Ave to Dillon Rd, and Sunnyslope Rd from 30th Ave to Dillon Rd. | | | 18 DL N N | C50067 205 RCTD | 517 Total: | 540 540 | C | | | 540 | 517 CSA 105 Indio Hills |
| Jefferson St Interchange I-10 0.00 miles 0 ft/ 0 ft Widen and modify interchange | | | 19 C N N | B20388 208A RCTD | 108 115 340 Total: | 14,500 33,310 33,159 80,969 | D E R C | 3,000 928 169 2 | 1,234 350 1,605 | 4,926 9,829 | 58,926 STP - Discretionary Caltrans City of Blythe STIP Funds - Federal Transportation Uniform Mitigation Fee (CVAG) |
| Lake Club Dr Adams St to Hermitage Dr 0.11 miles 36 ft/ 36 ft Reconst AC paved road | | | 19 DL N N | C40046 207B M6010 RCTD | 221 Total: | 39 39 | D E C | | 1 1 37 | | 221 Gas Tax (ABX8-9 Mar 2010 New HUTA) |
| Landfill Rd Dillon Rd to E'Iy 1.32 miles 24 ft/ 24 ft Resurf AC paved road | | | 18 C N N | C30057 209 S6986 RCTD | 301 Total: | 991 991 | D E C | | | 25 1 965 | 301 Measure A/Coachella Valley |
| Lincoln St 7th St to 62nd Ave 1.61 miles 27 ft/ 27 ft Resurf AC paved road | | | 19 C Y N | C10609 230 S4304B RCTD | 215 221 301 Total: | 35 1,180 108 1,323 | D E C | 51 | 86 1 | 5 | 1,180 Proposition 1B (State bond funds- Local Roads) Gas Tax (ABX8-9 Mar 2010 New HUTA) Measure A/Coachella Valley |
| Lovekin Blvd 745' N Seeley Ave to Blythe C L 0.69 miles 40 ft/ 40 ft Reconst AC paved road | | | 20 C N N | C10493 266 S4311B RCTD | 221 Total: | 793 793 | D E C | | 20 | 30 2 | 740 Gas Tax (ABX8-9 Mar 2010 New HUTA) |
| Mecca ADA Ramp Upgrades Community Wide 0.00 miles 0 ft/ 0 ft ADA Upgrades to Various Sidewalk Ramps | | | 19 C Y N | C40052 230A RCTD | 221 Total: | 240 240 | D E C | | 63 2 175 | | 221 Gas Tax (ABX8-9 Mar 2010 New HUTA) |
| Mecca Street Improvements group 4 3 various locations 0.30 miles 0 ft/ 0 ft Resurf roads at spot locations | | | 19 C Y N | C10654 230A S4257B RCTD | 221 258 Total: | 1,313 200 1,513 | D E C | 134 1 | 32 | 1,346 | 221 Gas Tax (ABX8-9 Mar 2010 New HUTA) 258 State Safe Route to Schools (SR2S) |
| Midland Rd NW Williams Ave 1.2 mi to NW Williams Ave 2.4 mi 1.19 miles 26 ft/ 26 ft Resurf RMS paved road | | | 20 DL N N | C40071 258 S4336A RCTD | 221 Total: | 219 219 | D E C | | 1 1 217 | | 221 Gas Tax (ABX8-9 Mar 2010 New HUTA) |



| NAME LIMITS | LENGTH | EW/PW | MD CT PL RW | PROJECT# RD BK PG ROAD NBR LEAD AGCY LRGR PROJ | FUND SOURCE | FUND SOURCE AMOUNT (x\$1000) | FISCAL YEAR COST (x \$1000) | | | | |
|------------------------------------------------------------------------------------------------------------------------------------------------------------------------------------------------------------------------------------------------------------------------------------------|--------|------------------------|----------------------|------------------------------------------------------------|-----------------------------------------------------------------------|---------------------------------------------------------------------|-----------------------------|---------------------------------|----------------------------|---------------|----------------------------------------------------------------------------------------------------------------------------------------------------------------------------------------------------------------------------------------------------------------------------------------------------------------------------------------|
| | | | | | | | D=Design | | E=Environmental | | |
| | | | | | | | C=Construction | | R=Right-of-way Acquisition | | |
| PFY=Previous Fiscal Year | | FFY=Future Fiscal Year | | | | | | | | | |
| DESCRIPTION (Comments) | | | | | | | PFY | 13/14 | 14/15 | FFY | |
| Monroe St N'y 58th Ave 0.53 mi to Sly Airport Blvd .09mi 0.32 miles 14 ft/ 14 ft Resurf AC paved road | | | 19 C Y N | C10611 222 S4345A RCTD X1304 | 215 Total: | 136 136 | D C | 18 35 | 4 79 | 215 | Proposition 1B (State bond funds- Local Roads) |
| Monroe St N'y Airport Bl 0.42mi to 54th Ave 0.69 miles 13 ft/ 13 ft Resurf AC paved road Includes segment on Monroe St from 53rd Ave to N'y 0.19 mi. | | | 19 C Y N | C10612 218 S4345B RCTD X1304 | 215 Total: | 288 288 | D C | 30 75 | 16 167 | 215 | Proposition 1B (State bond funds- Local Roads) |
| Monterey Ave at I-10 C.L. Palm Desert to N'y Varner Rd 0.1 mi 0.00 miles 76 ft/ 90 ft Realign/Add W.bound ramps, Widen Varner Rd, and Install traffic signal at WB ramp. City of Palm Dessert is the lead agency. Only County participating funds are shown. | | | 18 C N N | B50686 187A S4293A CO PD | 201 301 622 Total: | 2 124 200 326 | D R C | 38 40 13 | 20 200 | 15 | 201 Gas Tax-Prop 111 301 Measure A/Coachella Valley 622 DIF AP2 Maj. Imp. Fnd- Coachella West Area |
| Palm Dr/Gene Autry Trail Interchange I-10 0.00 miles 0 ft/ 0 ft Widen and modify interchange and ramps In the Cities of Palm Springs, Desert Hot Spgs, and Cathedral City. Pursue future \$10M state reimb in 15/16 TCRP. | | | 18 C Y N | A40740 177 S4159A RCTD | 116 190 332 340 367 622 709 905 Total: | 10,415 1,867 25 11,502 438 465 45 89 24,846 | D E R C | 2,611 311 1,831 18,773 | 1,320 | | 116 Federal Economic Stimulus Funds - ARRA 190 Federal Highway Administration (FHWA) 332 Redevelopment Agency 340 Transportation Uniform Mitigation Fee (CVAG) 367 Signal Supervisor District 4 622 DIF AP2 Maj. Imp. Fnd- Coachella West Area 709 City of Desert Hot Springs 905 Southern California Gas Company |
| Palo Verde Area various roads 0.00 miles 0 ft/ 0 ft Resurf RMS paved road | | | 00 DL N N | B00773 RCTD | 302 Total: | 260 260 | C | | | 260 | 302 Measure A/Palo Verde |
| Pierce St 60th Ave to 58th Ave 0.99 miles 25 ft/ 25 ft Resurf RMS paved road | | | 19 DL N N | C50048 224 S4387B RCTD | 301 Total: | 223 223 | D E C | | | 1 1 221 | 301 Measure A/Coachella Valley |
| Polk St 58th Ave to Airport Blvd 1.00 miles 24 ft/ 24 ft Resurf AC paved road | | | 19 C N N | C30062 223A S4392C RCTD | 221 Total: | 432 432 | D E C | | 46 1 | 385 | 221 Gas Tax (ABX8-9 Mar 2010 New HUTA) |
| Portola Ave I-10 Interchange Between Monterey Av IC to Cook St IC 0.00 miles 0 ft/ 0 ft Const new interchange City of Palm Desert is lead agency. Only County funds for coordination are shown. | | | 18 C N Y | C30054 187 CO PD | 301 Total: | 30 30 | D | 5 | 15 | 10 | 301 Measure A/Coachella Valley |



Supervisorial District: 4

| NAME LIMITS | LENGTH | EW/PW | MD CT PL RW | PROJECT# RD BK PG ROAD NBR LEAD AGCY LRGR PROJ | FUND SOURCE | FUND SOURCE AMOUNT (x\$1000) | FISCAL YEAR COST (x \$1000) | | | |
|-------------------------------------------------------------------------------------------------------------------------------------------------------------------------|--------------------|----------------------------------|------------------------------------|------------------------------------------------------------|------------------|---------------------------------------|--------------------------------------------------------|-------|-------------------------------------------------------------------------|---------------------------------------------------------------------------------------------------------|
| | | | | | | | D=Design C=Construction PFY=Previous Fiscal Year | | E=Environmental R=Right-of-way Acquisition FFY=Future Fiscal Year | |
| | | | | | | | PFY | 13/14 | 14/15 | FFY |
| Ramon Rd Monterey Ave to Sierra Del Sol 0.00 miles 40 ft/ 40 ft Install Traffic Signal | 18 C Y N | C20151 187A S4176B RCTD | 370 Total: | 388 388 | D E R C | 62 1 5 57 | 1 1 5 262 | | | 370 East County DIF Signal Mitigation Fund |
| Ramon Rd UPRR Bridge to I-10 EB On-Ramp 0.04 miles 0 ft/ 0 ft Const sidewalk on south side within Caltrans and UPRR right of ways. | 18 C Y N | C40083 186 S4176A RCTD | 221 Total: | 103 103 | D E C | | 18 2 83 | | | 221 Gas Tax (ABX8-9 Mar 2010 New HUTA) |
| Robert Rd Ramon Rd to La Canada Way 0.24 miles 40 ft/ 40 ft Resurf AC paved road | 18 C N N | C30058 183A M4240 RCTD | 221 Total: | 197 197 | D E C | | 35 1 161 | | | 221 Gas Tax (ABX8-9 Mar 2010 New HUTA) |
| San Antonio St Bubbling Wells Rd to Yerxa Rd 0.21 miles 25 ft/ 25 ft Resurf AC paved road | 18 DL N N | C50038 171 M4413 RCTD | 221 Total: | 49 49 | D E C | | | | | 221 Gas Tax (ABX8-9 Mar 2010 New HUTA) |
| San Jacinto St Bubbling Wells Rd to Yerxa Rd 0.21 miles 37 ft/ 37 ft Resurf RMS paved road | 18 DL N N | B80610 171 M4426 RCTD | 221 Total: | 164 164 | D E C | | | | | 221 Gas Tax (ABX8-9 Mar 2010 New HUTA) |
| San Miguelito Dr Ramon Rd to La Canada Wy 0.25 miles 27 ft/ 27 ft Resurf AC paved road | 18 DL N N | C20100 183A M4960 RCTD | 301 Total: | 63 63 | D E C | | 2 1 60 | | | 301 Measure A/Coachella Valley |
| Scour Critical Bridges 0.09 miles 0 ft/ 0 ft Develop "Plans of Action" for 2 bridges 32nd Avenue and 35th Avenue Bridges over the Palo Verde Channel | 20 C Y N | B60581 98 RCTD | 120 300 302 Total: | 27 22 141 190 | D | | 101 89 | | | 120 Highway Bridge Replacement & Rehabilitation HB 300 Measure A/Western 302 Measure A/Palo Verde |
| Slurry Seal of 4th District roads FY12/13 various roads 13.80 miles 0 ft/ 0 ft Slurry Seal | 00 C Y N | C30009 RCTD | 221 301 Total: | 14 1,000 1,014 | D E C | 5 1 | 8 1,000 | | | 221 Gas Tax (ABX8-9 Mar 2010 New HUTA) 301 Measure A/Coachella Valley |
| Slurry Seal of 4th District roads FY13/14 various roads 14.50 miles 0 ft/ 0 ft Slurry Seal | 00 C Y N | C40009 RCTD | 221 Total: | 834 834 | D E C | | | | | 221 Gas Tax (ABX8-9 Mar 2010 New HUTA) |
| Slurry Seal of 4th District roads FY14/15 various roads 14.10 miles 0 ft/ 0 ft Slurry Seal | 00 C Y N | C50009 RCTD | 221 Total: | 2,316 2,316 | D E C | | | | | 221 Gas Tax (ABX8-9 Mar 2010 New HUTA) |



Supervisorial District: 4

| NAME LIMITS | LENGTH | EW/PW | MD CT PL RW | PROJECT# RD BK PG ROAD NBR LEAD AGCY LRGR PROJ | FUND SOURCE | FUND SOURCE AMOUNT (x\$1000) | FISCAL YEAR COST (x \$1000) | | | | |
|-----------------------------------------------------------------------------------------------------------------------------------------------------------------------------------------------------------------------------------------|--------|-------|----------------------|------------------------------------------------------------|-----------------------------|---------------------------------------|----------------------------------------------|----------------------------|--------------------------|------------------------|----------------|
| | | | | | | | D=Design | E=Environmental | | | |
| | | | | | | | C=Construction | R=Right-of-way Acquisition | PFY=Previous Fiscal Year | FFY=Future Fiscal Year | |
| DESCRIPTION (Comments) | | | | | | | PFY | 13/14 | 14/15 | FFY | |
| Tarbutton Rd San Jacinto St to 626' N San Jacinto St 0.12 miles 26 ft/ 26 ft Resurf AC paved road | | | 18 DL N N | C50039 171 M4508 RCTD | 221 Total: | 30 30 | D E C | | | | 1 1 28 |
| Thousand Palms Canyon Rd Ramon Rd/Washington St to Dillon Rd 4.21 miles 22 ft/ 26 ft Resurf AC paved road, widen shoulders See C3-0087 for companion project. | | | 18 C N N | A70394 205 S4534A RCTD | 221 Total: | 2,382 2,382 | D E C | 1 | 58 | 83 10 | 2,230 |
| Thousand Palms Cyn N'ly Ramon Rd 1.5 mi to S'ly Dillon Rd 2.5 mi 0.50 miles 22 ft/ 32 ft Widen shoulders, Const L.turn lane and Resurface See A7-0394 for companion project. | | | 18 C Y N | C30087 205 S4534 RCTD | 134 221 Total: | 693 200 893 | D E R C | | 16 15 | 84 110 4 664 | |
| Tyler St Airport Blvd to N'ly 0.77 mi 0.77 miles 25 ft/ 25 ft Resurf AC paved road | | | 19 C N N | C30064 219 S4551B RCTD | 221 Total: | 391 391 | D E C | | 40 1 | | 350 |
| Tyler St N'ly 66th Ave 0.46 mi to N'ly 66th Ave 1.00 mi 0.54 miles 24 ft/ 24 ft Reconst AC paved road | | | 19 C N N | C30063 229 S4551A RCTD | 301 Total: | 298 298 | D E C | | | | 12 1 285 |
| Van Buren St 48th Ave to Manila Ave 0.23 miles 12 ft/ 12 ft Const curb, gutter & sidewalk on east side | | | 19 C Y N | C40049 213A S4554E RCTD | 221 240 Total: | 275 275 550 | D E C | | 84 1 | | 465 |
| Van Buren St 48th Ave to Manila Ave 0.25 miles 12 ft/ 12 ft Resurf AC paved road | | | 19 C Y N | C10613 213A S4554E RCTD | 221 Total: | 112 112 | D E C | | 7 1 | | 104 |
| Varner Rd/I-10 Barrier Monterey Ave to Washington St 5.50 miles 0 ft/ 0 ft Install concrete barrier and headlight screen Caltrans is lead agency. Amount shown is Countys estimated share of costs to be paid. | | | 18 C N N | C20021 187 S4890C CALTRAN S | 221 Total: | 500 500 | C | | 500 | | |
| Yerxa Rd San Jacinto St to Desert Hot Springs C.L 0.12 miles 36 ft/ 36 ft Resurf AC paved road | | | 18 DL N N | B80611 171 M4577 RCTD | 221 Total: | 85 85 | D E C | | | | 1 1 83 |



Supervisory District: 4

| NAME LIMITS | LENGTH | EW/PW | MD CT PL RW | PROJECT# RD BK PG ROAD NBR LEAD AGCY LRGR PROJ | FUND SOURCE | FUND SOURCE AMOUNT (x\$1000) | FISCAL YEAR COST (x \$1000) | | | | | | |
|---------------------------------------------------------------------------------------------------------------------------------------------------------------------------------------------|--------|-------|----------------------|------------------------------------------------------------|----------------|---------------------------------------|-----------------------------|--------------------|--------------------------------------------------|--------------------------------------------|---|-------------------------------------------------------------------------------------------------------------------------------------------------------------------------------|-------|
| | | | | | | | PFY | 13/14 | 14/15 | FFY | | | |
| z* Future Chip Seal and Slurry Seal Projects District 4 Only 0.00 miles 0 ft/ 0 ft These funds allow for future years seal coat projects to be submitted and funded. | | | | | | | 00 DL N N | A21160 RCTD | 222 Total: | 1,700 1,700 | C | 222 Gas Tax (ABX8 9 Mar 2010) Projects Unidentified | 1,700 |
| z* Future Projects District 4 Only 0.00 miles 0 ft/ 0 ft These funds will be used for pavement rehabilitation projects in the years shown. | | | | | | | 00 C N N | A21165 RCTD | 101 109 222 301 310 Total: | 200 1 8,000 1,100 500 9,801 | C | 101 State Exchange Funds 109 STP - Projects Unidentified 222 Gas Tax (ABX8 9 Mar 2010) Projects Unidentified 301 Measure A/Coachella Valley 310 District IV Funds | 9,801 |

| PROJECT GROUPS | To | From | LENGTH | MD | ROAD # | ROAD BK PG | CONST ONLY (\$ X 1000) | TOTAL COST (\$ X 1000) |
|----------------|----|------|--------|----|--------|------------|------------------------|------------------------|
|----------------|----|------|--------|----|--------|------------|------------------------|------------------------|

C4-0004 Chip Seal of 4th District Roads FY13/14 by Day Labor

| | | | | | | | | |
|--------------------|--------------------------|-------------------|------|----|--------|------|----|----|
| 10th St | West Dr | Cholla Dr | 0.25 | 18 | M6777 | 167A | 6 | 6 |
| 12th St | West Dr | Cholla Dr | 0.25 | 18 | M4800 | 167A | 6 | 6 |
| Arabian Ct | 413' E Desert Moon Dr | Desert Moon Dr | 0.08 | 18 | M9742 | 183A | 2 | 2 |
| Avenida Florencita | Camino Campesino | Camino Aventura | 0.24 | 18 | M4868 | 171 | 8 | 8 |
| Avenida Florencita | Camino Campanero | Camino Campesino | 0.24 | 18 | M4868 | 171 | 8 | 8 |
| Avenida Gracia | 810' N Camino Idilio | Camino Idilio | 0.15 | 18 | M6126 | 171 | 5 | 5 |
| Avenida Manzana | Camino Idilio | Dillon Rd | 0.24 | 18 | S4754A | 171 | 8 | 8 |
| Avenida Manzana | Camino Aventura | Camino Idilio | 0.24 | 18 | S4754A | 171 | 7 | 7 |
| Avenida Manzana | Camino Campesino | Camino Aventura | 0.25 | 18 | S4754B | 171 | 7 | 7 |
| Avenida Manzana | Camino Campenero | Camino Campesino | 0.24 | 18 | S4754B | 171 | 7 | 7 |
| Avenida Monteflora | Camino Aventura | Camino Idilio | 0.24 | 18 | M4866 | 171 | 7 | 7 |
| Avenida Monteflora | Camino Campesino | Camino Aventura | 0.26 | 18 | M4866 | 171 | 8 | 8 |
| Avenida Monteflora | Camino Campanero | Camino Campesino | 0.24 | 18 | M4866 | 171 | 7 | 7 |
| Avenida Ramada | Camino Aventura | Camino Idilio | 0.24 | 18 | M4867 | 171 | 7 | 7 |
| Avenida Ramada | Camino Campesino | Camino Aventura | 0.24 | 18 | M4867 | 171 | 7 | 7 |
| Avenida Ramada | Camino Campanero | Campino Campesino | 0.25 | 18 | M4867 | 171 | 8 | 8 |
| Camino Aventura | Avenida Descanso | Palm Dr | 0.24 | 18 | S4747B | 171 | 3 | 3 |
| Camino Aventura | Avenida Manzana | Avenida Descanso | 0.24 | 18 | S4747B | 171 | 7 | 7 |
| Camino Aventura | Avendia Florencita | Avendia Manzana | 0.18 | 18 | S4747B | 171 | 6 | 6 |
| Camino Campanero | Avenida Florencita | Bubbling Wells Rd | 0.33 | 18 | M4845A | 171 | 5 | 5 |
| Camino Campanero | Avenida Florencita | Avenida Descanso | 0.41 | 18 | S4845 | 171 | 22 | 22 |
| Camino Campesino | 2277' E Avenida Descanso | Avenida Descanso | 0.43 | 18 | M4812 | 171 | 14 | 14 |
| Camino Idilio | Avenida Manzana | Palm Dr | 0.47 | 18 | M4116B | 171 | 11 | 11 |
| Camino Idilio | Avenida Gracia | Avenida Manzana | 0.23 | 18 | M4116B | 171 | 7 | 7 |
| Camino Idilio | Bubbling Wells Rd | Avenida Gracia | 0.28 | 18 | M4116B | 171 | 8 | 8 |
| Dillon Rd | Carlos St | Palm Dr | 0.73 | 18 | S4163C | 171 | 26 | 26 |
| Dillon Rd | Mountain View Dr | Carlos St | 0.76 | 18 | S4163C | 171 | 35 | 35 |
| Dillon Rd | Long Canyon Rd | Mountain View Dr | 1.01 | 18 | S4163C | 171 | 35 | 35 |
| Dillon Rd | Hopper Rd | Western Ave | 0.59 | 18 | S4163E | 205 | 16 | 16 |
| Dillon Rd | Sunnyslope Rd | Hopper Rd | 0.90 | 18 | S4163E | 205 | 25 | 25 |
| Dillon Rd | Happy Valley Dr | Sunnyslope Rd | 1.01 | 18 | S4163E | 205 | 28 | 28 |
| Via Corto | Via Corto West | Dillon Rd | 0.08 | 18 | M6631 | 171 | 2 | 2 |
| Via Corto East | Camino Idilio | Via Corto | 0.19 | 18 | M4558 | 171 | 5 | 5 |
| Via Corto East | Camino Aventura | Camino Idilio | 0.24 | 18 | M4558 | 171 | 7 | 7 |
| Via Corto West | Camino Idilio | Via Corto | 0.19 | 18 | M6630 | 171 | 5 | 5 |
| Via Corto West | Camino Aventura | Camino Idilio | 0.25 | 18 | M6630 | 171 | 8 | 8 |
| Via El Rancho | Camino Aventura | Camino Idilio | 0.24 | 18 | M4748 | 171 | 7 | 7 |
| Via Montana | Camino Idilio | Via Quedo | 0.20 | 18 | M4753 | 171 | 6 | 6 |
| Via Montana | Camino Aventura | Camino Idilio | 0.25 | 18 | M4753 | 171 | 8 | 8 |

| PROJECT GROUPS | To | From | LENGTH | MD | ROAD # | ROAD BK PG | CONST ONLY (\$ X 1000) | TOTAL COST (\$ X 1000) |
|------------------|--------------------------------------------------------|------------------|--------|----|--------|---------------|---------------------------|---------------------------|
| C4-0004 | Chip Seal of 4th District Roads FY13/14 (cont.) | | | | | | | by Day Labor |
| Via Montana | Camino Campesino | Camino Aventura | 0.25 | 18 | M4753 | 171 | 8 | 8 |
| Via Montana | Camino Campanero | Camino Campesino | 0.24 | 18 | M4753 | 171 | 8 | 8 |
| Via Quedo | Via Vista | Dillon Rd | 0.08 | 18 | M4752 | 171 | 2 | 2 |
| Via Quedo | Camino Aventura | Camino Idilio | 0.24 | 18 | M4752 | 171 | 7 | 7 |
| Via Quedo | Camino Campesino | Camino Aventura | 0.25 | 18 | M4752 | 171 | 7 | 7 |
| Via Quedo | Camino Campanero | Camino Campesino | 0.24 | 18 | M4752 | 171 | 6 | 6 |
| Via Vista | Camino Idilio | Via Quedo | 0.20 | 18 | M4751 | 171 | 5 | 5 |
| Via Vista | Camino Aventura | Camino Idilio | 0.25 | 18 | M4751 | 171 | 8 | 8 |
| Via Vista | Camino Campesino | Camino Aventura | 0.25 | 18 | M4751 | 171 | 7 | 7 |
| Via Vista | Camino Campanero | Camino Campesino | 0.24 | 18 | M4751 | 171 | 8 | 8 |
| 62nd Ave | Jackson St | Monroe St | 1.02 | 19 | S4490A | 222 | 22 | 22 |
| 66th Ave | Harrison St | Van Buren St | 1.01 | 19 | S4492A | 229 | 23 | 23 |
| 70th Ave | 5037' W Harrison St | Harrison St | 0.95 | 19 | S4465A | 233 | 22 | 22 |
| 72nd Ave | 5280' W Polk Ave | Polk Ave | 1.00 | 19 | S4470A | 233 | 21 | 21 |
| 72nd Ave | Fillmore St | SH-86 | 0.48 | 19 | S4470B | 234 | 11 | 11 |
| 72nd Ave | Lopez Rd | Fillmore St | 0.51 | 19 | S4470B | 234 | 12 | 12 |
| 73rd Ave | SH-195 | SH-86 | 1.23 | 19 | M4473 | 234 | 27 | 27 |
| 73rd Ave | 845' E Windlass Dr | Windlass Dr | 0.16 | 19 | M6588 | 236B | 4 | 4 |
| 74th Ave | SH-195 | SH-86 | 0.98 | 19 | M4469 | 234 | 22 | 22 |
| 74th Ave | 679' W Polk St | Harrison St | 1.13 | 19 | S4469 | 233 | 27 | 27 |
| 77th Ave | Fillmore St | SH-86 | 0.96 | 19 | M4471 | 241 | 23 | 23 |
| 78th Ave | Fillmore St | SH-86 | 0.99 | 19 | S4920 | 241 | 22 | 22 |
| Barnacle Dr | 1032' S Rocky Point Dr | Rocky Point Dr | 0.20 | 19 | M6581 | 236B | 6 | 6 |
| Beam Dr | Pilot Dr | Galley Dr | 0.14 | 19 | M6586 | 236B | 4 | 4 |
| Club View Dr | 1209' SE Windlass Dr | Windlass Dr | 0.23 | 19 | M6582 | 236B | 13 | 13 |
| Fantail Dr | Sunfish Ln | Beacon Dr | 0.22 | 19 | M6580 | 236B | 7 | 7 |
| Fillmore St | 77th Ave | 74th Ave | 1.31 | 19 | S4213A | 233 | 30 | 30 |
| Fillmore St | 78th Ave | 77th Ave | 0.50 | 19 | S4213A | 233 | 11 | 11 |
| Fillmore St | 2516' S 78th Ave | 78th Ave | 0.48 | 19 | S4213A | 233 | 11 | 11 |
| Grant St | 64th Ave | 66th Ave | 0.99 | 19 | S4251C | 231 | 22 | 22 |
| Helm Cir | 158' N Beacon Dr | Beacon Dr | 0.03 | 19 | M6575 | 236B | 1 | 1 |
| Jackson St | 64th Ave | 66th Ave | 1.04 | 19 | S4276A | 228 | 25 | 25 |
| Jackson St | 62nd Ave | 64th St | 1.00 | 19 | S4276A | 228 | 23 | 23 |
| Jackson St | 60th Ave | 62nd Ave | 1.01 | 19 | S4276B | 222 | 23 | 23 |
| Jackson St | 58th Ave | 60th Ave | 1.01 | 19 | S4276B | 222 | 24 | 24 |
| Jackson St | Airport Blvd | 58th Ave | 1.00 | 19 | S4276B | 222 | 24 | 24 |
| Lemon Blossom Ln | 68th Ave | 66th Ave | 1.01 | 19 | M9932 | 229 | 32 | 32 |
| Lemon Blossom Ln | 2588' S 68th Ave | 68th Ave | 0.49 | 19 | M9932 | 229 | 10 | 10 |
| Outrigger Dr | Galley Dr | 73rd Ave | 0.06 | 19 | M6587 | 236B | 2 | 2 |

| PROJECT GROUPS | To | From | LENGTH | MD | ROAD # | ROAD BK PG | CONST ONLY (\$ X 1000) | TOTAL COST (\$ X 1000) |
|----------------------------------------------------------------|---------------------------|---------------------------|--------|----|--------|---------------|---------------------------|---------------------------|
| C4-0004 Chip Seal of 4th District Roads FY13/14 (cont.) | | | | | | | | by Day Labor |
| Polk St | 77th Ave | 76th Ave | 0.51 | 19 | M4392 | 240 | 12 | 12 |
| Polk St | 74th Ave | 76th Ave | 0.81 | 19 | S4392A | 233 | 19 | 19 |
| Polk St | 72nd Ave | 74th Ave | 1.01 | 19 | S4392A | 233 | 23 | 23 |
| Polk St | 70th Ave | 72nd Ave | 0.97 | 19 | S4392A | 233 | 22 | 22 |
| Port Cir | 531' N Barnacle Dr | Barnacle Dr | 0.10 | 19 | M6571 | 236B | 3 | 3 |
| Seahorse Way | Port Cir | Barnacle Dr | 0.11 | 19 | M6572 | 236B | 3 | 3 |
| Van Buren St | 60th Ave | 62nd Ave | 1.00 | 19 | S4554B | 219 | 23 | 23 |
| Van Buren St | 58th Ave | 60th Ave | 1.01 | 19 | S4554B | 223 | 23 | 23 |
| 11th Ave | 1770' E Neighbours Blvd | Neighbours Blvd | 0.34 | 20 | M4189 | 260 | 6 | 6 |
| 11th Ave | Arrowhead Blvd | 1770' E Neighbours Blvd | 0.67 | 20 | M4189 | 260 | 13 | 13 |
| 14th Ave | Alon Ave | De Frain Blvd | 0.88 | 20 | S4231B | 266 | 20 | 20 |
| 22nd Ave | Stephenson Blvd | Buck Blvd | 0.50 | 20 | S4547B | 265 | 11 | 11 |
| 22nd Ave | SH-78 | Stephenson Blvd | 1.01 | 20 | S4547B | 265 | 23 | 23 |
| 22nd Ave | 5379' E SH-78 | SH-78 | 1.02 | 20 | S4547C | 265A | 23 | 23 |
| 22nd Ave | Lovekin Blvd | Defrain Blvd | 1.02 | 20 | S4547C | 265A | 23 | 23 |
| 22nd Ave | C and D Blvd | Lovekin Blvd | 1.00 | 20 | S4547D | 266 | 23 | 23 |
| 24th Ave | Rannells Blvd | 4159' W Rannells Blvd | 0.79 | 20 | S4546A | 265 | 15 | 15 |
| 24th Ave | Buck Blvd | Rannells Blvd | 1.54 | 20 | S4546A | 265 | 33 | 33 |
| 24th Ave | 2623' E Buck Blvd | Buck Blvd | 0.50 | 20 | S4546A | 265 | 10 | 10 |
| Buck Blvd | 24th Ave | 25th Ave | 0.49 | 20 | M4082 | 265 | 10 | 10 |
| C & D Blvd | 20th Ave | 22nd Ave | 1.00 | 20 | S4592A | 266 | 21 | 21 |
| C & D Blvd | Seeley Ave | 18th Ave | 1.00 | 20 | S4592A | 266 | 22 | 22 |
| C & D Blvd | 1908' N 15th Ave | 15th Ave | 0.36 | 20 | S4592B | 266 | 8 | 8 |
| Chuckwalla Valley Rd | 25718' SE Corn Springs Rd | 22915' SE Corn Springs Rd | 0.53 | 20 | S6720 | 256 | 15 | 15 |
| Chuckwalla Valley Rd | 30998' SE Corn Springs Rd | 25718' SE Corn Springs Rd | 1.00 | 20 | S6720 | 256 | 28 | 28 |
| Chuckwalla Valley Rd | 33475' SE Corn Springs Rd | 30998' SE Corn Springs Rd | 0.47 | 20 | S6720 | 256 | 13 | 13 |
| De Frain Blvd | 22nd Ave | 24th Ave | 1.00 | 20 | S4154A | 265A | 23 | 23 |
| De Frain Blvd | 20th Ave | 22nd Ave | 1.02 | 20 | S4154A | 265A | 25 | 25 |
| De Frain Blvd | Seeley Ave | 18th Ave | 1.00 | 20 | S4154A | 265A | 22 | 22 |
| De Frain Blvd | 14th Ave | Seeley Ave | 1.00 | 20 | S4154A | 265A | 24 | 24 |
| De Frain Blvd | I-10 | 14th Ave | 0.25 | 20 | S4154B | 260 | 9 | 9 |
| Lovekin Blvd | 4th Ave | 6th Ave | 1.00 | 20 | S4311E | 261 | 24 | 24 |
| Midland Depot Rd | 3481' NW Midland Rd | Midland Rd | 0.66 | 20 | S4337 | 253 | 14 | 14 |
| Midland Rd | 20019' N Landfill Rd | 14434' N Landfill Rd | 1.06 | 20 | S4336A | 258 | 22 | 22 |
| Midland Rd | 22290' N Landfill Rd | 20019' N Landfill Rd | 0.43 | 20 | S4336A | 258 | 9 | 9 |
| Midland Rd | 29491' N Landfill Rd | 22290' N Landfill Rd | 1.36 | 20 | S4336A | 258 | 29 | 29 |
| Midland Rd | 5112' S Midland Vidal Rd | 29491' N Landfill Rd | 1.00 | 20 | S4336A | 258 | 21 | 21 |
| Midland Rd | Midland Vidal Rd | 5112' S Midland Vidal Rd | 0.97 | 20 | S4336A | 253 | 22 | 22 |
| Midland Rd | 5280' N Midland Vidal Rd | Midland Vidal Rd | 1.00 | 20 | S4336A | 253 | 23 | 23 |

| PROJECT GROUPS | To | From | LENGTH | MD | ROAD # | ROAD BK PG | CONST ONLY (\$ X 1000) | TOTAL COST (\$ X 1000) |
|----------------|--------------------------------------------------------|---------------------------|---------------------------|--------------|--------|---------------|---------------------------|---------------------------|
| C4-0004 | Chip Seal of 4th District Roads FY13/14 (cont.) | | | | | | | by Day Labor |
| | Midland Rd | 3976' S Arlington Mine Rd | 5280' N Midland Vidal Rd | 1.00 | 20 | S4336A 259 | 23 | 23 |
| | Midland Rd | Arlington Mine Rd | 3976' S Arlington Mine Rd | 0.75 | 20 | S4336A 253 | 17 | 17 |
| | Riverside Ave | 2268' W Neighbours Blvd | Neighbours Blvd | 0.43 | 20 | M4405 260 | 9 | 9 |
| | Riverside Ave | 140' E Arrowhead Blvd | 1321' E Neighbours Blvd | 0.75 | 20 | S4405A 260 | 11 | 11 |
| | Wileys Well Rd | 5280' S I-10 | I-10 | 1.00 | 20 | S4571A 264 | 36 | 36 |
| | | | TOTALS | 71.80 | | | 1,782 | 1,782 |
| C5-0004 | Chip Seal of 4th District Roads FY14/15 | | | | | | | by Day Labor |
| | 19th Ave | 617' W Bennett Rd | Bennett Rd | 0.12 | 18 | M4404D 174 | 3 | 3 |
| | 30th Ave | Desert Moon Dr | Desert Park Dr | 0.11 | 18 | M4767 183A | 2 | 2 |
| | 30th Ave | 618' E Desert Moon Dr | Desert Moon Dr | 0.12 | 18 | M4767 183A | 3 | 3 |
| | Arabian Ct | 413' E Desert Moon Dr | Desert Moon Dr | 0.08 | 18 | M9742 183A | 2 | 2 |
| | Bubbling Wells Rd | 18th Ave | 20th Ave | 1.00 | 18 | M4080 173 | 21 | 21 |
| | Del Norte Way | Desert Moon Dr | Desert Park Dr | 0.11 | 18 | M4768D 183A | 3 | 3 |
| | Desert Moon Dr | 30th Ave | Ramon Rd | 1.01 | 18 | M6067B 183A | 23 | 23 |
| | Desert Palm Dr | El Centro Way | 30th Ave | 0.48 | 18 | M6066 183A | 12 | 12 |
| | Desert Palm Dr | La Canada Way | El Centro Way | 0.25 | 18 | M6066 183A | 3 | 3 |
| | El Centro Way | Desert Moon Dr | Desert Park Dr | 0.11 | 18 | M4663 183A | 3 | 3 |
| | Jack Clark Ct | 413' E Desert Moon Dr | Desert Moon Dr | 0.08 | 18 | M9743 183A | 2 | 2 |
| | La Canada Way | Desert Moon Dr | Desert Palm Dr | 0.05 | 18 | M4294B 183A | 1 | 1 |
| | Pierson Blvd | Little Morongo Rd | 2625' W Little Morongo Rd | 0.50 | 18 | S4541C 167B | 5 | 5 |
| | 52nd Ave | Calhoun St | Jackson St | 0.50 | 19 | S4209C 218 | 12 | 12 |
| | 52nd Ave | Pierce St | Fillmore St | 1.01 | 19 | S4209E 220 | 10 | 10 |
| | 52nd Ave | 887' E Pierce St | Pierce St | 0.17 | 19 | S4209F 220 | 2 | 2 |
| | 53rd Ave | Van Buren St | Calhoun St | 0.50 | 19 | M4212B 218 | 9 | 9 |
| | 55th Ave | 2640' W Pierce St | Pierce St | 0.50 | 19 | M4726C 220 | 5 | 5 |
| | 57th Ave | Buchanan St | Pierce St | 0.97 | 19 | M4210 224 | 21 | 21 |
| | 57th Ave | 390' E Desert Cactus Dr | Desert Cactus Dr | 0.07 | 19 | M4210A 224 | 1 | 1 |
| | 68th Ave | 2640' E Lincoln St | SH-111 | 0.39 | 19 | S4485A 230A | 8 | 8 |
| | 70th Ave | 2220' W Lincoln St | Lincoln St | 0.42 | 19 | S4465B 234 | 10 | 10 |
| | 70th Ave | 4699' W Lincoln St | 2220' W Lincoln St | 0.47 | 19 | S4465B 234 | 11 | 11 |
| | 81st Ave | 1084' E SH-86S | SH-86S | 0.21 | 19 | M4185 243 | 5 | 5 |
| | 81st Ave | Johnson St | 1084' E SH-86S | 1.52 | 19 | M4185 243 | 35 | 35 |
| | 82nd Ave | Lincoln St | 2808' W Lincoln St | 0.53 | 19 | M4187 243 | 11 | 11 |
| | 82nd Ave | Johnson St | Lincoln St | 0.97 | 19 | M4187 243 | 21 | 21 |
| | 84th Ave | Johnson St | SH-86 | 0.75 | 19 | M4186 243 | 17 | 17 |
| | Bataan St | 828' N 48th Ave | 48th Ave | 0.16 | 19 | M4060 213A | 3 | 3 |
| | Buchanan St | SH-195 | 67th Ave | 0.50 | 19 | S4081A 230A | 10 | 10 |

| PROJECT GROUPS | To | From | LENGTH | MD | ROAD # | ROAD BK PG | CONST ONLY (\$ X 1000) | TOTAL COST (\$ X 1000) |
|----------------|----|------|--------|----|--------|------------|------------------------|------------------------|
|----------------|----|------|--------|----|--------|------------|------------------------|------------------------|

C5-0004 Chip Seal of 4th District Roads FY14/15 (cont.)

by Day Labor

| | | | | | | | | |
|------------------|----------------------|----------------------|------|----|--------|------|----|----|
| Cabazon Ave | 150' NW Dillon Rd | Dillion Rd | 0.03 | 19 | S6163 | 213A | 1 | 1 |
| Colfax St | SH-111 | 71st St | 0.66 | 19 | M4134A | 235 | 13 | 13 |
| Corregidor Ave | Bataan St | Van Buren St | 0.24 | 19 | M4138 | 213A | 6 | 6 |
| Desert Cactus Dr | 57th Ave | 58th Ave | 0.54 | 19 | S4216 | 223A | 12 | 12 |
| Desert Cactus Dr | Airport Blvd | 57th Ave | 0.61 | 19 | S4216 | 223A | 14 | 14 |
| Desertaire Dr | Parkside Dr | 2317' S Parkside Dr | 0.44 | 19 | M6530 | 245 | 10 | 10 |
| Fillmore St | 52nd Ave | 1320' N 54th Ave | 0.75 | 19 | S4213D | 220 | 17 | 17 |
| Fillmore St | Airport Blvd | 57th Ave | 0.59 | 19 | S4213C | 224 | 13 | 13 |
| Grant St | 70th Ave | 1689' S 70th Ave | 0.32 | 19 | M4251 | 235 | 7 | 7 |
| Grant St | SH-111 | 70th Ave | 0.45 | 19 | S4251A | 235 | 10 | 10 |
| Grant St | 68th Ave | Hammond Rd | 0.51 | 19 | S4251B | 235 | 12 | 12 |
| Hayfield Rd | 1267' N I-10 Ramp | I-10 Ramp | 0.24 | 19 | M6767 | 255 | 6 | 6 |
| Johnson St | 64th Ave | 66th Ave | 1.01 | 19 | S4280D | 230 | 24 | 24 |
| Johnson St | 62nd Ave | 64th Ave | 1.03 | 19 | S4280D | 230 | 24 | 24 |
| Johnson St | 60th Ave | 62nd Ave | 1.01 | 19 | S4280D | 230 | 22 | 22 |
| Johnson St | 70th Ave | SH-111 | 0.95 | 19 | S4280B | 235 | 21 | 21 |
| Johnson St | 81st Ave | 82nd Ave | 0.52 | 19 | S4280A | 243 | 12 | 12 |
| Leyte Ave | 835' E Van Buren St | Van Buren St | 0.16 | 19 | M4302 | 213A | 4 | 4 |
| Lincoln St | 4907' S 70th Ave | 70th Ave | 0.93 | 19 | M4304B | 234 | 18 | 18 |
| Lincoln St | 68th Ave | 70th Ave | 1.01 | 19 | S4304A | 234 | 23 | 23 |
| Lincoln St | SH-195 | 68th Ave | 1.00 | 19 | S4304A | 234 | 24 | 24 |
| Lincoln St | 82nd Ave | SH-86 | 0.71 | 19 | M4304A | 243 | 15 | 15 |
| Lingayan Ave | Bataan St | Van Buren St | 0.24 | 19 | M4306 | 213A | 6 | 6 |
| Manila Ave | 830' E Van Buren St | Van Buren St | 0.16 | 19 | M4322 | 213A | 4 | 4 |
| Olive St | 1287' S Church St | Church St | 0.24 | 19 | S4364 | 223A | 7 | 7 |
| Parkside Dr | 5280' E SH-111 | SH-111 | 1.00 | 19 | S6204 | 245 | 25 | 25 |
| Parkside Dr | Desertaire Dr | 5280' E SH-111 | 0.74 | 19 | S6204 | 245 | 19 | 19 |
| Pierce St | 54th Ave | Airport Blvd | 1.00 | 19 | S4387C | 220 | 21 | 21 |
| Pierce St | 52nd Ave | 54th Ave | 0.97 | 19 | S4387C | 220 | 21 | 21 |
| Pierce St | 57th Ave | 58th Ave | 0.50 | 19 | S4387B | 224 | 12 | 12 |
| Pierce St | Airport Blvd | 57th Ave | 0.50 | 19 | S4387B | 224 | 12 | 12 |
| Sea Breeze Dr | Desertaire Dr | Via Mirage | 0.55 | 19 | M6531 | 245 | 12 | 12 |
| Via Mirage | Parkside Dr | 628' S Parkside Dr | 0.12 | 19 | M6527 | 245 | 3 | 3 |
| Via Ocotillo | Parkside Dr | 1678' S Parkside Dr | 0.32 | 19 | M6529 | 245 | 7 | 7 |
| Via Verbena | Parkside Dr | Sea Breeze Dr | 0.16 | 19 | M6528 | 245 | 4 | 4 |
| Wheeler St | 68th Ave | 70th Ave | 1.02 | 19 | M4704B | 235 | 21 | 21 |
| 04th Ave | Lovekin Blvd | 2636' W Lovekin Blvd | 0.50 | 20 | S4233A | 261 | 11 | 11 |
| 04th Ave | 2640' E Lovekin Blvd | Lovekin Blvd | 0.50 | 20 | S4233A | 261 | 11 | 11 |
| 04th Ave | Hunter Blvd | 2640' E Lovekin Blvd | 0.99 | 20 | S4233A | 261 | 23 | 23 |
| 04th Ave | 3943' E SH-95 | SH-95 | 0.74 | 20 | S4233B | 261 | 16 | 16 |

| PROJECT GROUPS | To | From | LENGTH | MD | ROAD # | ROAD BK PG | CONST ONLY (\$ X 1000) | TOTAL COST (\$ X 1000) |
|----------------------------------------------------------------|------------------------|------------------------------|--------|----|---------|---------------|---------------------------|---------------------------|
| C5-0004 Chip Seal of 4th District Roads FY14/15 (cont.) | | | | | | | | by Day Labor |
| 06th Ave | C & D Blvd | Lovekin Blvd | 1.03 | 20 | S4481B | 261 | 23 | 23 |
| 06th Ave | SH-95 | C & D Blvd | 0.98 | 20 | S4481B | 261 | 22 | 22 |
| 08th Ave | Lovekin Blvd | 2640' E De Frain Blvd | 0.50 | 20 | S4179 | 261 | 6 | 6 |
| 10th Ave | 3231' W Arrowhead Blvd | Arrowhead Blvd | 0.61 | 20 | S4513A | 260 | 12 | 12 |
| 24th Ave | De Frain Blvd | 4170' E SH-78 | 1.23 | 20 | S4546B | 265A | 27 | 27 |
| 28th Ave | Rannells Blvd | 3995' W Rannells Blvd | 0.76 | 20 | S4544A | 267 | 16 | 16 |
| 30th Ave | Neighbours Blvd | Stephenson Blvd | 1.01 | 20 | S4523 | 267 | 22 | 22 |
| 32nd Ave | 5290' E SH-78 | SH-78 | 1.00 | 20 | S4530 | 267 | 23 | 23 |
| 32nd Ave | Stephenson Blvd | 5290' E SH-78 | 1.01 | 20 | S4530 | 267 | 23 | 23 |
| 32nd Ave | Arrowhead Blvd | Neighbours Blvd | 1.00 | 20 | S4530 | 267 | 23 | 23 |
| 34th Ave | Stephenson Blvd | Keim Blvd | 1.01 | 20 | S4526B | 267 | 21 | 21 |
| 34th Ave | Neighbours Blvd | Stephenson Blvd | 1.01 | 20 | S4526B | 267 | 23 | 23 |
| Bellwood Dr | Olive Dr | Mesa Dr | 0.11 | 20 | M6800 | 257A | 2 | 2 |
| Blythe Way | Monroe Dr | Mesa Dr | 0.47 | 20 | M6317 | 257A | 5 | 5 |
| Blythe Way | Mesa Dr | Citrus Dr | 0.52 | 20 | M6317 | 260A | 17 | 17 |
| Chuckwalla Valley Rd | Corn Springs Rd | 1380' W I-10 EBoff / W | 0.87 | 20 | S6720 | 256 | 25 | 25 |
| Citrus Dr | Blythe Way | Green St | 0.12 | 20 | M6321 | 260A | 2 | 2 |
| Citrus Dr | 293' S Blythe Way | Blythe Way | 0.06 | 20 | M6321 | 260A | 2 | 2 |
| Cottonwood Dr | 515' NW Blythe Way | Blythe Way | 0.10 | 20 | M10567A | 257A | 2 | 2 |
| Eureka Dr | Park Dr | Orchard Dr | 0.21 | 20 | M10566A | 257A | 5 | 5 |
| Evergreen Dr | 715' SW Bellwood Dr | Bellwood Dr | 0.14 | 20 | M10575A | 257A | 3 | 3 |
| Green St | Citrus Dr | Lemon Dr | 0.23 | 20 | M6322 | 257A | 7 | 7 |
| Green St | Lemon Dr | Mesa Dr | 0.28 | 20 | M6322 | 260A | 9 | 9 |
| Intake Blvd | 22nd Ave | 5472' N Peter D McIntyre Ave | 1.03 | 20 | S4273A | 266 | 24 | 24 |
| Lemon Dr | 735' N Blythe Way | Blythe Way | 0.14 | 20 | M6319 | 260A | 4 | 4 |
| Lime Dr | 291' S Blythe Way | Blythe Way | 0.06 | 20 | M6320 | 260A | 2 | 2 |
| Maple Dr | Mesa Dr | Pallowalla Dr | 0.21 | 20 | M10572A | 257A | 5 | 5 |
| Mesa Dr | I-10 | 283' N Black Rock Rd | 0.13 | 20 | S4968 | 260A | 8 | 8 |
| Mesa Dr | Bellwood Dr | I-10 | 0.10 | 20 | S4968 | 260A | 4 | 4 |
| Mesa Dr | Blythe Way | Bellwood Dr | 0.34 | 20 | S4968 | 260A | 10 | 10 |
| Neighbours Blvd | 716' N Riverside Ave | 1319' S Riverside Ave | 0.38 | 20 | S4353B | 260 | 4 | 4 |
| Neighbours Blvd | 11th Ave | 716' N Riverside Ave | 0.37 | 20 | S4353B | 260 | 7 | 7 |
| Olive Dr | Maple Dr | Bellwood Dr | 0.19 | 20 | M10573A | 257A | 4 | 4 |
| Orange Dr | 250' S Blythe Way | 130' N Green St | 0.17 | 20 | M6318 | 260A | 5 | 5 |
| Orchard Ln | Roses Rd | Pallowalla Dr | 0.13 | 20 | M10569A | 257A | 3 | 3 |
| Palowalla Dr | Orchard Ln | Bellwood Dr | 0.28 | 20 | M10574A | 257A | 6 | 6 |
| Palowalla Rd | Mesa Dr | Citrus Dr | 0.52 | 20 | M6316 | 260A | 20 | 20 |
| Palowalla Rd | Pallowalla Dr | Mesa Dr | 0.31 | 20 | M6316 | 260A | 7 | 7 |
| Park Dr | Blythe Way | Maple Dr | 0.20 | 20 | M10565A | 257A | 5 | 5 |

| PROJECT GROUPS | To | From | LENGTH | MD | ROAD # | ROAD BK PG | CONST ONLY (\$ X 1000) | TOTAL COST (\$ X 1000) |
|----------------|----|------|--------|----|--------|------------|------------------------|------------------------|
|----------------|----|------|--------|----|--------|------------|------------------------|------------------------|

C5-0004 Chip Seal of 4th District Roads FY14/15 (cont.)

by Day Labor

| | | | | | | | | |
|----------------------|----------------------|----------------------|--------------|----|---------|------|--------------|--------------|
| Pepper Dr | Mesa Dr | Olive Dr | 0.10 | 20 | M10571A | 257A | 2 | 2 |
| Peter D Mcintyre Ave | 5293' E Lovekin Blvd | Lovekin Blvd | 1.00 | 20 | S4007 | 266 | 24 | 24 |
| Peter D Mcintyre Ave | Intake Blvd | 5293' E Lovekin Blvd | 1.00 | 20 | S4007 | 266 | 23 | 23 |
| Peter D Mcintyre Ave | 838' E Intake Blvd | Intake Blvd | 0.16 | 20 | S4007 | 266 | 4 | 4 |
| Roses Rd | Blythe Way | Orchard Dr | 0.16 | 20 | M10568A | 257A | 4 | 4 |
| South Broadway | Seeley Ave | 18th Ave | 1.00 | 20 | S4075A | 266 | 21 | 21 |
| Seeley Ave | C & D Blvd | South Broadway | 0.50 | 20 | S4479C | 266 | 11 | 11 |
| Seeley Ave | 1326' W Intake Blvd | C & D Blvd | 0.75 | 20 | S4479C | 266 | 17 | 17 |
| TOTALS | | | 61.11 | | | | 1,361 | 1,361 |

C3-0009 Slurry Seal of 4th District Roads FY12/13

Contract Construction

| | | | | | | | | |
|--------------------|-----------------------|-----------------------|------|----|--------|-----|----|----|
| Calle Casita | Fairway Rd | Golden West Dr | 0.14 | 18 | M6660 | 174 | 8 | 10 |
| Camino Mirasol Dr | Fairway Rd | Morningside Dr | 0.13 | 18 | M6880 | 174 | 10 | 12 |
| Country Club Dr | El Segundo Way | S Country Club Dr / W | 0.19 | 18 | TM6589 | 174 | 11 | 13 |
| Country Club Dr | N Country Club Dr / E | Vista Cerro Dr | 0.21 | 18 | TM6590 | 174 | 13 | 15 |
| Crestview Dr | Country Club Dr / W | Vista Del Sol | 0.11 | 18 | M6592 | 174 | 8 | 10 |
| Crestview Dr | Vista Del Sol | Country Club Dr / E | 0.28 | 18 | M6592 | 174 | 20 | 22 |
| Crestwood Dr | Calle Casita | El Segundo Way | 0.12 | 18 | M6661 | 174 | 8 | 10 |
| Desert Crest Ave | Dillon Rd | Parkside Dr | 0.14 | 18 | M6599 | 174 | 19 | 21 |
| Desert Crest Ave | Parkside Dr | S Country Club Dr | 0.13 | 18 | M6599 | 174 | 18 | 20 |
| East Lake Ct | Parkside Dr | 235' E Parkside Dr | 0.04 | 18 | M6876 | 174 | 3 | 3 |
| East Side Ct | Vista Cerro Dr | 276' W Vista Cerro Dr | 0.05 | 18 | M6877 | 174 | 4 | 4 |
| El Segundo Way | Crestwood Dr | Country Club Dr / W | 0.12 | 18 | M6662 | 174 | 8 | 10 |
| Fairway Rd | Calle Casita | 64' E Greenway Ct | 0.09 | 18 | M6597 | 174 | 6 | 8 |
| Fairway Rd | 64' E Greenway Ct | Camino Mirasol Dr | 0.27 | 18 | M6597 | 174 | 22 | 24 |
| Golden West Dr | 530' NW Calle Casita | 485' SE Calle Casita | 0.19 | 18 | M6595 | 174 | 13 | 15 |
| Greenway Ct | Fairway Rd | 384' N Fairway Rd | 0.07 | 18 | M6601 | 174 | 5 | 6 |
| Lakeside Ct | Fairway Rd | 366' N Fairway Rd | 0.07 | 18 | M6602 | 174 | 5 | 6 |
| Midpark Dr | Country Club Dr / W | Country Club Dr / E | 0.51 | 18 | M6593 | 174 | 36 | 40 |
| Morningside Dr | 436' SW Sunrise Rd | 436' NE Sunrise Rd | 0.17 | 18 | M6596 | 174 | 11 | 13 |
| No Country Club Dr | S Country Club Dr / W | S Country Club Dr / E | 0.19 | 18 | M6589 | 174 | 16 | 18 |
| Parkside Dr | Country Club Dr / W | Country Club Dr / E | 0.63 | 18 | M6594 | 174 | 51 | 57 |
| Poolside Dr | Country Club Dr / W | Country Club Dr / E | 0.28 | 18 | M6591 | 174 | 20 | 22 |
| So Country Club Dr | N Country Club Dr / W | N Country Club Dr / E | 0.19 | 18 | M6590 | 174 | 16 | 18 |
| Sunrise Rd | Fairway Rd | S Country Club Dr | 0.28 | 18 | M6600 | 174 | 23 | 25 |
| Valley View Dr | Vista Cerro Dr | Camino Mirasol Dr | 0.15 | 18 | M6879 | 174 | 9 | 11 |
| Vista Cerro Dr | Valley View Dr | Country Club Dr / E | 0.11 | 18 | M6878 | 174 | 6 | 8 |
| Vista Del Sol | Fairway Rd | S Country Club Dr | 0.29 | 18 | M6598 | 174 | 23 | 25 |

| PROJECT GROUPS | To | From | LENGTH | MD | ROAD # | ROAD BK PG | CONST ONLY (\$ X 1000) | TOTAL COST (\$ X 1000) | |
|---------------------|----------------------------------------------------------|--------------------------|--------|----|--------|---------------|---------------------------|---------------------------|--|
| C3-0009 | Slurry Seal of 4th District Roads FY12/13 (cont.) | | | | | | | Contract Construction | |
| Washington St | 2946' N 38th Ave | 38th Ave | 0.56 | 18 | S4562B | 205 | 21 | 23 | |
| Washington St | 38th Ave | Del Webb Blvd | 0.28 | 18 | S4562C | 207A | 42 | 48 | |
| Washington St | Del Webb Blvd | Wildcat Dr | 0.28 | 18 | S4562C | 207A | 56 | 62 | |
| Washington St | Wildcat Dr | Varner Rd | 0.26 | 18 | S4562C | 207A | 63 | 72 | |
| Westwood Ct | Parkside Dr | 143' W Parkside Dr | 0.03 | 18 | M6690 | 174 | 2 | 2 | |
| 64th Ave | Lincoln Ave | 1281' E Lincoln Ave | 0.24 | 19 | M4488C | 230 | 16 | 18 | |
| Alligator Pond Rd | Savanna La Mar Dr | Ewarton Rd | 0.07 | 19 | M6699 | 207B | 5 | 6 | |
| Alligator Pond Rd | Ewarton Rd | 489' N Savanna La Mar Dr | 0.03 | 19 | M6699 | 207B | 2 | 2 | |
| Alligator Pond Rd | 489' N Savanna La Mar Dr | Sophia Cir | 0.03 | 19 | M6699 | 207B | 1 | 1 | |
| Alligator Pond Rd | Sophia Cir | 270' N Sophia Cir | 0.05 | 19 | M6699 | 207B | 2 | 2 | |
| Alvarado Ave | Jackson St | Wade St | 0.22 | 19 | M6354 | 218 | 17 | 19 | |
| Anchovy Rd | Pedro Buff Dr | Maroon Town Rd | 0.08 | 19 | M6704 | 207B | 2 | 2 | |
| Balaclava Dr | Savanna La Mar Dr | 732' N Savanna La Mar Dr | 0.14 | 19 | M6700 | 207B | 3 | 3 | |
| Beadling Rd | Savanna La Mar Dr | Ewarton Rd | 0.06 | 19 | M9080 | 207B | 1 | 1 | |
| Beckman Dr | Jackson St | 670' W Jackson St | 0.13 | 19 | M6143 | 218 | 6 | 7 | |
| Brownstown Dr | Orcabessa Dr | Ewarton Rd | 0.16 | 19 | M6692 | 207B | 4 | 4 | |
| Calico Glen Dr | Yucca Ln | 596' E Yucca Ln | 0.11 | 19 | M9402 | 207B | 7 | 9 | |
| Calico Glen Dr | Yucca Ln | 539' W Yucca Ln | 0.10 | 19 | M9402A | 207B | 6 | 7 | |
| Cecil St | Ella Ave | 615' N Ella Ave | 0.12 | 19 | M6195 | 218 | 2 | 2 | |
| Cielo Ct | Sonrisa Way | 410' E Sonrisa Way | 0.08 | 19 | M4227 | 230 | 5 | 6 | |
| Desert Mountain Cir | Yucca Ln | 536' W Yucca Ln | 0.10 | 19 | M6805 | 207B | 7 | 9 | |
| Desert Mountain Cir | Yucca Ln | 586' E Yucca Ln | 0.11 | 19 | M6805A | 207B | 7 | 9 | |
| Ella Ave | Jackson St | 88' E Rue Marande | 0.07 | 19 | M6194 | 218 | 1 | 1 | |
| Ella Ave | 88' E Rue Marande | Calhoun St | 0.43 | 19 | M6194 | 218 | 6 | 7 | |
| Ewarton Rd | Brownstown Dr | Lima Hall Rd | 0.10 | 19 | M6693 | 207B | 2 | 2 | |
| Ewarton Rd | Lima Hall Rd | Alligator Pond Rd | 0.21 | 19 | M6693 | 207B | 5 | 6 | |
| Front Hall Rd | 42nd Ave | 618' N 42nd Ave | 0.12 | 19 | M6697 | 207B | 3 | 3 | |
| Front Hall Rd | 618' N 42nd Ave | Ewarton Rd | 0.09 | 19 | M6697 | 207B | 2 | 2 | |
| Fuchsia Ct | Miravilla Way | 408' E Miravilla Way | 0.08 | 19 | M4235 | 230 | 5 | 6 | |
| Gardenia Ct | Lincoln St | 568' E Lincoln St | 0.11 | 19 | M4238 | 230 | 7 | 9 | |
| Las Flores Way | 64th Ave | Miravilla Way | 0.09 | 19 | M4230 | 230 | 6 | 7 | |
| Las Serenas | 64th Ave | Sonrisa Way | 0.10 | 19 | M4225 | 230 | 7 | 9 | |
| Lima Hall Rd | 42nd Ave | Orcabessa Dr | 0.05 | 19 | M6627 | 207B | 1 | 1 | |
| Lima Hall Rd | Orcabessa Dr | 620' N 42nd Ave | 0.07 | 19 | M6627 | 207B | 6 | 7 | |
| Lima Hall Rd | 620' N 42nd Ave | Ewarton Rd | 0.09 | 19 | M6627 | 207B | 7 | 9 | |
| Luanna Point Dr | Savanna La Mar Dr | Balaclava Dr | 0.14 | 19 | M6701 | 207B | 3 | 3 | |
| Lunaria Ct | Miravilla Way | 409' E Miravilla Way | 0.08 | 19 | M4237 | 230 | 5 | 6 | |
| Majenta Ln | Sun Swept St | Wade St | 0.16 | 19 | M6358 | 218 | 11 | 13 | |
| Maroon Town Rd | Savanna La Mar Dr | Anchovy Rd | 0.18 | 19 | M6705 | 207B | 4 | 4 | |

| PROJECT GROUPS | To | From | LENGTH | MD | ROAD # | ROAD BK PG | CONST ONLY (\$ X 1000) | TOTAL COST (\$ X 1000) |
|----------------|----|------|--------|----|--------|------------|------------------------|------------------------|
|----------------|----|------|--------|----|--------|------------|------------------------|------------------------|

C3-0009 Slurry Seal of 4th District Roads FY12/13 (cont.)

Contract Construction

| | | | | | | | | |
|--------------------|---------------------|------------------------|--------------|----|--------|------|------------|--------------|
| Miravilla Way | Las Flores Way | Gardenia Ct | 0.14 | 19 | M4234 | 230 | 10 | 12 |
| Moneaque Rd | Orcabessa Dr | 337' N Orcabessa Dr | 0.06 | 19 | M6695 | 207B | 1 | 1 |
| Moneaque Rd | 337' N Orcabessa Dr | Ewarton Rd | 0.09 | 19 | M6695 | 207B | 1 | 1 |
| Orcabessa Dr | Brownstown Dr | Front Hall Rd | 0.23 | 19 | M6698 | 207B | 5 | 6 |
| Painted Canyon Ct | Sonrisa Way | 418' E Sonrisa Way | 0.08 | 19 | M4229 | 230 | 5 | 6 |
| Pedro Buff Dr | Maroon Town Rd | 951' N Maroon Town Rd | 0.17 | 19 | M6703 | 207B | 4 | 4 |
| Persimmon Ln | Sun Swept St | Wade St | 0.17 | 19 | M6359 | 218 | 11 | 13 |
| Petersfield Rd | Orcabessa Dr | 332' N Orcabessa Dr | 0.06 | 19 | M6696 | 207B | 1 | 1 |
| Petersfield Rd | 332' N Orcabessa Dr | Ewarton Rd | 0.09 | 19 | M6696 | 207B | 1 | 1 |
| Porus Ct | Luanna Point Dr | 132' E Luanna Point Dr | 0.03 | 19 | M6702 | 207B | 1 | 1 |
| Rosa Ave | Calhoun St | Rue Marande | 0.44 | 19 | M6193 | 218 | 9 | 11 |
| Rue Chateau | Rue Montigny | Rue Marne | 0.11 | 19 | M6738 | 218 | 2 | 2 |
| Rue Marande | Rue Paray | 748' N Rue Paray | 0.14 | 19 | M6485 | 218 | 3 | 3 |
| Rue Marlene | Rue Chateau | 174' N Rue Chateau | 0.03 | 19 | M6737 | 218 | 1 | 1 |
| Rue Marne | Rue Paray | Ella Ave | 0.10 | 19 | M6739 | 218 | 8 | 10 |
| Rue Montigny | Rue Chateau | Ella Ave | 0.07 | 19 | M6736 | 218 | 1 | 1 |
| Rue Paray | Jackson St | Rue Marne | 0.21 | 19 | M6484 | 218 | 4 | 4 |
| Saint Annes Bay Dr | Orcabessa Dr | Ewarton Rd | 0.16 | 19 | M6694 | 207B | 3 | 3 |
| Sandra Dr | Jackson St | 570' W Jackson St | 0.11 | 19 | M6142 | 218 | 8 | 10 |
| Sombrero Ct | Yucca Ln | 536' W Yucca Ln | 0.10 | 19 | M6804 | 207B | 7 | 9 |
| Sonrisa Way | Painted Canyon Ct | Las Serenas | 0.13 | 19 | M4226 | 230 | 11 | 13 |
| Sun Swept St | Alvarado Ave | 115' S Alvarado Ave | 0.02 | 19 | M6355 | 218 | 1 | 1 |
| Sun Swept St | 115' S Alvarado Ave | Persimmon Ln | 0.06 | 19 | M6355 | 218 | 4 | 4 |
| Vista Ct | Sonrisa Way | 409' E Sonrisa Way | 0.08 | 19 | M4228 | 230 | 5 | 6 |
| Wade St | Rue Paray | 419' S Rue Paray | 0.08 | 19 | M6356 | 218 | 6 | 8 |
| Wade St | 419' S Rue Paray | Persimmon Ln | 0.06 | 19 | M6356 | 218 | 4 | 4 |
| Yucca Ln | 42nd Ave | 675' S 42nd Ave | 0.12 | 19 | M6839A | 207B | 11 | 13 |
| Yucca Ln | 675' S 42nd Ave | Calico Glen Dr | 0.10 | 19 | M6839A | 207B | 8 | 10 |
| TOTALS | | | 13.80 | | | | 886 | 1,014 |

C4-0009 Slurry Seal of 4th District Roads FY13/14

Contract Construction

| | | | | | | | | |
|----------------|------------------|------------------|------|----|-------|------|----|----|
| Banff St | Westchester Dr | St Andrews Dr | 0.12 | 18 | M6815 | 187B | 4 | 5 |
| Bloomfield Ave | Broadmoor Dr | Westchester Dr | 0.19 | 18 | M6820 | 187B | 6 | 7 |
| Boca Raton Pl | Broadmoor Dr | Westchester Dr | 0.11 | 18 | M6821 | 187B | 3 | 3 |
| Chiricahua Dr | Broadmoor Dr | Algonquin Pl | 0.21 | 18 | M6788 | 187B | 6 | 7 |
| Cody Ave | Quivira St | Oakland Hills St | 0.16 | 18 | M6811 | 187B | 4 | 5 |
| Colonial Dr | San Miquelito Dr | Wells Fargo Rd | 0.40 | 18 | M6451 | 187A | 12 | 14 |
| Flagstaff Ave | Broadmoor Dr | Banff St | 0.21 | 18 | M6816 | 187B | 6 | 7 |

| PROJECT GROUPS | To | From | LENGTH | MD | ROAD # | ROAD BK PG | CONST ONLY (\$ X 1000) | TOTAL COST (\$ X 1000) |
|------------------------------------------------------------------|----------------------------------|----------------------------------|---------------|----|--------|---------------|---------------------------|---------------------------|
| C4-0009 Slurry Seal of 4th District Roads FY13/14 (cont.) | | | | | | | Contract Construction | |
| Mesa Pl | Westchester Dr | 125' E Westchester Dr | 0.02 | 18 | M6817 | 187B | 1 | 1 |
| Olympia Pl | Quivira St | 124' N Quivira St | 0.02 | 18 | M6813 | 187B | 1 | 1 |
| Palm Dr | Varner Rd | 20th Ave | 0.82 | 18 | S4159A | 177 | 40 | 45 |
| Palm Dr | 20th Ave | 3918' N 20th Ave | 0.74 | 18 | S4159A | 173 | 37 | 43 |
| Palm Dr | 3918' N 20th Ave | 18th Ave | 0.25 | 18 | S4159A | 173 | 12 | 14 |
| Quivira St | Westchester Dr | Oakland Hills St | 0.14 | 18 | M6814 | 187B | 4 | 5 |
| Ramon Rd | Monterey Ave | 783' E Monterey Ave | 0.15 | 18 | S4176B | 187 | 12 | 14 |
| Ramon Rd | 783' E Monterey Ave | Vista Del Sol | 0.59 | 18 | S4176B | 187 | 34 | 38 |
| Ramon Rd | Vista Del Sol | 5280' E Vista Del Sol | 1.00 | 18 | S4176B | 187 | 31 | 36 |
| Ramon Rd | 5280' E Vista Del Sol | Shadow Mountain Ln | 0.80 | 18 | S4176B | 187 | 24 | 27 |
| Ramon Rd | Shadow Mountain Ln | 1000 Palms Canyon Rd | 1.00 | 18 | S4176B | 205 | 29 | 33 |
| Saint Andrews Dr | San Miquelito Dr | Broadmoor Dr | 0.32 | 18 | M6462 | 187B | 10 | 11 |
| Sarasota Pl | Boca Raton Pl | 124' SE Boca Raton Pl | 0.02 | 18 | M6822 | 187B | 1 | 1 |
| Shasta Pl | Oakland Hills St | 121' SW Oakland Hills St | 0.02 | 18 | M6812 | 187A | 1 | 1 |
| Southern Hills Ave | Broadmoor Dr | Banff St | 0.21 | 18 | M6819 | 187B | 7 | 8 |
| Tucson Pl | Westchester Dr | 122' E Westchester Dr | 0.02 | 18 | M6818 | 187B | 1 | 1 |
| Washington St | Thousand Palms Canyon Rd | 5280' E Thousand Palms Canyon Rd | 1.00 | 18 | S4562B | 205 | 28 | 32 |
| Washington St | 5280' E Thousand Palms Canyon Rd | Pushawalla Palms Rd | 0.61 | 18 | S4562B | 205 | 17 | 20 |
| Washington St | Pushawalla Palms Rd | Coyote Song Way | 0.69 | 18 | S4562B | 205 | 20 | 23 |
| Washington St | Coyote Song Way | 2946' N 38th Ave | 1.24 | 18 | S4562B | 205 | 76 | 87 |
| Washington St | 2946' N 38th Ave | 500' N 38th Ave | 0.46 | 18 | S4562B | 205 | 33 | 38 |
| Washington St | 500' N 38th Ave | Del Webb Blvd | 0.38 | 18 | S4562C | 207A | 58 | 67 |
| Washington St | Del Webb Blvd | Wildcat Dr | 0.28 | 18 | S4562C | 207A | 57 | 64 |
| Washington St | Wildcat Dr | Varner Rd | 0.26 | 18 | S4562C | 207A | 63 | 72 |
| Westchester Dr | Broadmoor Dr | San Miquelito Dr | 0.54 | 18 | M6461 | 187B | 17 | 20 |
| Washington St | Varner Rd | I-10 | 0.03 | 19 | S4562D | 207A | 4 | 5 |
| Washington St | I-10 | Country Club Dr | 0.12 | 19 | S4562D | 207A | 16 | 18 |
| Washington St | Country Club Dr | 42nd Ave | 0.99 | 19 | S4562E | 207B | 39 | 44 |
| Washington St | 42nd Ave | 1992' S 42nd Ave | 0.38 | 19 | S4562F | 207B | 15 | 17 |
| | | | TOTALS | | | | 729 | 834 |
| C5-0009 Slurry Seal of 4th District Roads FY14/15 | | | | | | | Contract Construction | |
| Harrison St | 58th Ave | Airport Blvd | 1.00 | 19 | M9686 | 223 | 136 | 155 |
| Harrison St | 60th Ave | 58th Ave | 1.00 | 19 | M9686 | 223 | 139 | 159 |
| Harrison St | 62nd Ave | 60th Ave | 1.00 | 19 | M9686 | 223 | 139 | 160 |
| Harrison St | 64th Ave | 62nd Ave | 1.00 | 19 | M9686 | 229 | 88 | 100 |
| Harrison St | 66th Ave | 64th Ave | 1.00 | 19 | M9686 | 229 | 88 | 100 |
| Harrison St | Middleton St | 66th Ave | 0.66 | 19 | M9686 | 229 | 58 | 66 |

| PROJECT GROUPS | To | From | LENGTH | MD | ROAD # | ROAD BK PG | CONST ONLY (\$ X 1000) | TOTAL COST (\$ X 1000) |
|----------------|----|------|--------|----|--------|---------------|---------------------------|---------------------------|
|----------------|----|------|--------|----|--------|---------------|---------------------------|---------------------------|

C5-0009 Slurry Seal of 4th District Roads FY14/15 (cont.) Contract Construction

| | | | | | | | | |
|---------------|-----------------------|-----------------------|--------------|----|-------|-----|--------------|--------------|
| Harrison St | 5280' SE Middleton St | Middleton St | 1.00 | 19 | M9686 | 229 | 88 | 100 |
| Harrison St | 70th Ave | 5280' SE Middleton St | 1.11 | 19 | M9686 | 233 | 274 | 314 |
| Harrison St | 72nd Ave | 70th Ave | 1.10 | 19 | M9686 | 233 | 156 | 178 |
| Harrison St | 74th Ave | 72nd Ave | 1.10 | 19 | M9686 | 233 | 164 | 187 |
| Harrison St | 4759' SE 74th Ave | 74th Ave | 0.90 | 19 | M9686 | 241 | 226 | 258 |
| Harrison St | Pierce St | 4759' SE 74th Ave | 0.88 | 19 | M9686 | 241 | 155 | 176 |
| Harrison St | Kings Rd | Pierce St | 0.74 | 19 | M9686 | 241 | 100 | 114 |
| Harrison St | 80th Ave | Kings Rd | 0.95 | 19 | M9686 | 241 | 128 | 146 |
| Harrison St | 81st Ave | 80th Ave | 0.66 | 19 | M9686 | 243 | 90 | 103 |
| TOTALS | | | 14.10 | | | | 2,029 | 2,316 |

This page intentionally left blank.




Transportation Improvement Program 2013-2015 Edition

Revenue Source Budget Summaries for Supervisorial District 4

| CODE | SOURCE | ANNUAL BUDGET AMOUNTS (x \$1000) | | | | |
|------|--------------------------------------------------|-------------------------------------|--------|--------|--------|--------|
| | | PFY | 13/14 | 14/15 | FFY | TOTAL |
| 101 | State Exchange Funds | | | | 200 | 200 |
| 103 | CMAQ | 1,603 | 18 | 18 | 359 | 1,998 |
| 107 | STP - Formula (Urban/Urban Place) | | | 605 | | 605 |
| 108 | STP - Discretionary | 4,456 | 959 | 2,880 | 12,430 | 20,725 |
| 109 | STP - Projects Unidentified | | | | 1 | 1 |
| 115 | STIP Funds - Federal | 10,703 | 3,697 | 4,710 | 28,600 | 47,710 |
| 116 | Federal Economic Stimulus Funds - ARRA | 10,415 | | | | 10,415 |
| 120 | Highway Bridge Replacement & Rehabilitation HBRR | 27 | 317 | 877 | 580 | 1,801 |
| 121 | HBRR - Identified/Unfunded | | | 442 | 22,930 | 23,372 |
| 134 | HSIP - Highway Safety Improvement Program | | 17 | 829 | 997 | 1,843 |
| 156 | Active Transportation Plan (ATP) - Federal | | | | 1,870 | 1,870 |
| 190 | Federal Highway Administration (FHWA) | 1,867 | | | 950 | 2,817 |
| 201 | Gas Tax-Prop 111 | 2 | | | | 2 |
| 215 | Proposition 1B (State bond funds- Local Roads) | 1,280 | 576 | 657 | | 2,513 |
| 217 | Prop. 1B - Trade Corridor Improv. Funds | | 3,194 | 6,389 | 3,195 | 12,778 |
| 218 | Prop. 1B - State-Local Partnership Program | | 3,048 | 745 | | 3,793 |
| 221 | Gas Tax (ABX8-9 Mar 2010 New HUTA) | 196 | 3,142 | 6,684 | 7,274 | 17,296 |
| 222 | Gas Tax (ABX8 9 Mar 2010) Projects Unidentified | | | | 9,700 | 9,700 |
| 240 | SB 821 (Local Transportation Funds) | | 144 | 275 | | 419 |
| 256 | Active Transportation Plan (ATP) - State | | | 218 | 568 | 786 |
| 258 | State Safe Route to Schools (SR2S) | | 200 | | | 200 |
| 260 | SB 621 Indian Gaming Special Distribution Funds | 100 | | | | 100 |
| 299 | Caltrans | | | 3,000 | | 3,000 |
| 300 | Measure A/Western | 22 | | | | 22 |
| 301 | Measure A/Coachella Valley | 1,413 | 3,100 | 3,676 | 1,975 | 10,164 |
| 302 | Measure A/Palo Verde | 133 | 2,160 | 511 | 260 | 3,064 |
| 310 | District IV Funds | | 835 | 797 | 500 | 2,132 |
| 332 | Redevelopment Agency | 5,812 | | | | 5,812 |
| 340 | Transportation Uniform Mitigation Fee (CVAG) | 24,790 | 11,741 | 15,041 | 20,359 | 71,931 |
| 367 | Signal Supervisor District 4 | 1,068 | | | | 1,068 |
| 370 | East County DIF Signal Mitigation Fund | 456 | 283 | 17 | 191 | 947 |
| 399 | Riverside County Transportation Commission | 59 | | | | 59 |
| 517 | CSA 105 Indio Hills | | | 540 | | 540 |
| 622 | DIF AP2 Maj. Imp. Fnd- Coachella West Area | 465 | 1,400 | | | 1,865 |
| 638 | DIF AP18 Maj. Imp. Fnd- Coachella Eastern Area | 385 | 511 | 543 | | 1,439 |
| 703 | City of Blythe | 505 | 28 | | | 533 |
| 709 | City of Desert Hot Springs | 45 | | | | 45 |
| 833 | Coachella Valley Water Dist. | | 782 | | | 782 |
| 866 | Palm Desert Financing Authority | 1,592 | 447 | | | 2,039 |
| 905 | Southern California Gas Company | 89 | | | | 89 |
| 990 | Miscellaneous | | 750 | 3,347 | | 4,097 |

Grand Totals: 67,483 37,349 52,801 112,939 270,572



Supervisory District 5



| NAME LIMITS | LENGTH | EW/PW | MD CT PL RW | PROJECT# RD BK PG ROAD NBR LEAD AGCY LRGR PROJ | FUND SOURCE | FUND SOURCE AMOUNT (x\$1000) | FISCAL YEAR COST (x \$1000) | | | |
|---------------------------------------------------------------------------------------------------------------------------------------------------------------------------------------------------------------------------------------------------------------------|--------|-------|----------------------|------------------------------------------------------------|-----------------------------|---------------------------------------|--------------------------------------------------------|---------------|-------------------------------------------------------------------------|-----------------------------------------------------------------|
| | | | | | | | D=Design C=Construction PFY=Previous Fiscal Year | | E=Environmental R=Right-of-way Acquisition FFY=Future Fiscal Year | |
| | | | | | | | PFY | 13/14 | 14/15 | FFY |
| Antelope Rd Ellis Ave 0.00 miles 0 ft/ 0 ft Install Traffic Signal New TS to be built by developer. | | | 14 C N N | B90952 103 S5012 DEVEL | 369 Total: | 235 235 | C | 235 | | |
| Beauview Dr Oak Creek Rd to Oak View Ln 0.25 miles 36 ft/ 36 ft Reconst AC paved road | | | 16 DL N N | C40029 90B M3187 RCTD | 300 Total: | 109 109 | D E C | | 1 1 107 | 300 Measure A/Western |
| Benigni Ave Palomar Rd to 362' E Palomar Rd 0.07 miles 32 ft/ 32 ft Reconst AC paved road | | | 14 DL N N | C40014 103C M5456 RCTD | 221 Total: | 29 29 | D E C | | 1 1 27 | 221 Gas Tax (ABX8-9 Mar 2010 New HUTA) |
| Box Springs OH Bridge Replacement Box Sprgs OC to Day St to Day St undercrossing 0.05 miles 72 ft/ 72 ft Realign bridge over AT&SF RR Costs shown are for County assistance for bridge and road realignment to allow for freeway widening. | | | 13 C Y Y | C10640 47A S8300 CALTRAN S | 221 Total: | 25 25 | D R | 7 | 5 13 | 221 Gas Tax (ABX8-9 Mar 2010 New HUTA) |
| Briggs Rd Heritage H.S. Drwy 0.00 miles 48 ft/ 48 ft Modify Traffic Signal as part of a RCFCF Project RCFCF is the lead agency. Only funds passing through RCTD are shown. Misc. funds are Perris Union School District | | | 14 C Y N | C50056 103B S1046B RCFCD | 369 990 Total: | 22 22 44 | D E C | 7 | 4 1 32 | 369 West County DIF Signal Mitigation Fund 990 Miscellaneous |
| Brookside Ave Beaumont Ave to E'ly 0.11 mi 0.11 miles 15 ft/ 24 ft Resurf AC paved road and const 8' paved shoulder City of Beaumont is lead agency. Costs shown for County half only. | | | 16 C N N | C20159 90 S4078B CO BEA | 221 Total: | 91 91 | D C | 8 | 83 | 221 Gas Tax (ABX8-9 Mar 2010 New HUTA) |
| Cabazon Area Resurfacing Group 13 Various Streets 3.65 miles 0 ft/ 0 ft Resurf AC paved road See included list at end of district section. | | | 16 C N N | C20147 RCTD | 300 Total: | 1,754 1,754 | D E C | 30 5 | 162 8 1,549 | 300 Measure A/Western |
| Cabazon St Dolores Ave to Carmen Ave 0.25 miles 22 ft/ 22 ft Resurf RMS paved road | | | 16 DL N N | C50034 140A M6844 RCTD | 221 Total: | 120 120 | D E C | | 1 1 118 | 221 Gas Tax (ABX8-9 Mar 2010 New HUTA) |
| Calle De Las Flore Clearwater Way to Snow View Dr 0.31 miles 17 ft/ 17 ft Resurf AC paved road | | | 18 DL N N | C30031 149A M4949 RCTD | 221 Total: | 116 116 | D E C | 2 1 113 | | 221 Gas Tax (ABX8-9 Mar 2010 New HUTA) |



| NAME LIMITS | LENGTH | EW/PW | MD CT PL RW | PROJECT# RD BK PG ROAD NBR LEAD AGCY LRGR PROJ | FUND SOURCE | FUND SOURCE AMOUNT (x\$1000) | FISCAL YEAR COST (x \$1000) | | | |
|-------------------------------------------------------------------------------------------------------------------------|--------------------|---------------------------------|-----------------------------|------------------------------------------------------------|----------------------------------|---------------------------------------|-----------------------------------------------------------------|-------|-------------------------------------------------------------------------|-----|
| | | | | | | | D=Design C=Construction PFY=Previous Fiscal Year | | E=Environmental R=Right-of-way Acquisition FFY=Future Fiscal Year | |
| | | | | | | | PFY | 13/14 | 14/15 | FFY |
| Cherry Cove Calle De Las Flores to Palm Oasis 0.14 miles 34 ft/ 34 ft Resurf AC paved road | 18 DL N N | C30032 149A M4947 RCTD | 221 Total: | 103 103 | D E C | 2 1 100 | 221 Gas Tax (ABX8-9 Mar 2010 New HUTA) | | | |
| Cherry Oak Canyon Rd Oak Creek Rd to 714' NW Oak Creek Rd 0.14 miles 36 ft/ 36 ft Reconst AC paved road | 16 DL N N | C40030 90B M3184 RCTD | 221 Total: | 62 62 | D E C | 1 1 60 | 221 Gas Tax (ABX8-9 Mar 2010 New HUTA) | | | |
| Cherry Oak Rd Oak Glen Rd to Oak Creek Rd 0.20 miles 40 ft/ 40 ft Reconst AC paved road | 16 DL N N | C40031 90B M3189 RCTD | 300 Total: | 97 97 | D E C | 1 1 95 | 300 Measure A/Western | | | |
| Cherry Tree Rd Rancho Dr to 699' E Rancho Dr 0.13 miles 36 ft/ 36 ft Reconst AC paved road | 16 DL N N | C40032 90B M3186 RCTD | 221 Total: | 58 58 | D E C | 1 1 56 | 221 Gas Tax (ABX8-9 Mar 2010 New HUTA) | | | |
| Cherry Valley Blvd Beaumont St to Noble St 0.51 miles 28 ft/ 28 ft Reconst AC paved road | 16 DL N N | C40033 90B S4574B RCTD | 221 Total: | 172 172 | D E C | 1 1 170 | 221 Gas Tax (ABX8-9 Mar 2010 New HUTA) | | | |
| Chip Seal of 5th District roads FY13/14 various roads 13.70 miles 0 ft/ 0 ft Chip Seal | 00 DL N N | C40005 RCTD | 221 300 Total: | 93 400 493 | C | 493 | 221 Gas Tax (ABX8-9 Mar 2010 New HUTA) 300 Measure A/Western | | | |
| Chip Seal of 5th District roads FY14/15 various roads 24.79 miles 0 ft/ 0 ft Chip Seal | 00 DL N N | C50005 RCTD | 300 301 Total: | 317 234 551 | C | 551 | 300 Measure A/Western 301 Measure A/Coachella Valley | | | |
| Clearwater Way Calle De Las Flores to Palm Oasis Ave 0.14 miles 17 ft/ 17 ft Resurf AC paved road | 18 DL N N | C30035 149A S4948 RCTD | 221 Total: | 55 55 | D E C | 1 1 53 | 221 Gas Tax (ABX8-9 Mar 2010 New HUTA) | | | |
| Coral St Calle De Las Flores to Palm Oasis Ave 0.17 miles 34 ft/ 34 ft Resurf AC paved road | 18 DL N N | C30036 149A M4945 RCTD | 221 Total: | 129 129 | D E C | 2 1 126 | 221 Gas Tax (ABX8-9 Mar 2010 New HUTA) | | | |
| Crystal Springs Dr De Las Flores to Palm Oasis 0.15 miles 34 ft/ 34 ft Resurf AC paved road | 18 DL N N | C30037 149A M4946 RCTD | 221 Total: | 125 125 | D E C | 2 1 122 | 221 Gas Tax (ABX8-9 Mar 2010 New HUTA) | | | |
| Elm St N'y Adele Ave 0.09 mi to Sly Bonita Ave 0.32 mi 0.39 miles 23 ft/ 23 ft Resurf AC paved road | 16 C Y N | C10581 140B M6841 RCTD | 215 Total: | 330 330 | D E C | 25 1 289 | 215 Proposition 1B (State bond funds- Local Roads) | | | |



| NAME LIMITS | LENGTH | EW/PW | MD CT PL RW | PROJECT# RD BK PG ROAD NBR LEAD AGCY LRGR PROJ | FUND SOURCE | FUND SOURCE AMOUNT (x\$1000) | FISCAL YEAR COST (x \$1000) | | | | | |
|----------------------------------------------------------------------------------------------------------------------------------------------------------------------------------------------------------------------|--------|-------|----------------------|------------------------------------------------------------|--------------------------------------------------|---------------------------------------------------|---------------------------------------------------------------------------------|------------------|-------------------------------------------------------------------------|-----------------|---------------------------------------------------------------------------------------------------------------------------------------------------------------------------------------------|---------------------------------------------------------------------------------------------------------------------------------------------------------------------------|
| | | | | | | | D=Design C=Construction PFY=Previous Fiscal Year | | E=Environmental R=Right-of-way Acquisition FFY=Future Fiscal Year | | | |
| | | | | | | | PFY | 13/14 | 14/15 | FFY | | |
| Ethanac Rd /Nichols Rd Corridors I-15 to East SR-74 6.35 miles 0 ft/ 110 ft Conceptual Study See 1st Dist project for companion budget. Amount here is for 5th Dist budget share only. | | | 14 C Y N | C30092 63 RCTD | 221 Total: | 340 340 | D 221 | | 43 150 | 147 | 221 Gas Tax (ABX8-9 Mar 2010 New HUTA) | |
| Gilman Springs Rd SE'ly Bold Style 0.4mi to SR 79 1.00 miles 26 ft/ 38 ft Investigate/design passing lane(s) one mile segment(s) within given limits. | | | 15 C Y U | C20161 80 S5924B RCTD | 221 Total: | 349 349 | D E 221 | 189 10 | 150 | | 221 Gas Tax (ABX8-9 Mar 2010 New HUTA) | |
| Gilman Springs Rd N'ly Eucalyptus 0.03mi to SEly Alessandro 0.56mi 0.59 miles 26 ft/ 26 ft Resurf AC paved road To be constructed with safety project. | | | 15 C Y N | C20140 87 S5924B RCTD | 221 300 723 Total: | 804 1,419 704 2,927 | D E C 221 | 115 5 9 | 6 2,792 | | 221 Gas Tax (ABX8-9 Mar 2010 New HUTA) 300 Measure A/Western 723 City of Moreno Valley | |
| Gilman Springs Rd NW'ly Kevin Ln 0.03 mi to SE'ly Bold Style .4mi 2.26 miles 26 ft/ 34 ft Constr paved shoulders & realign curve Two combined HSIP grants. | | | 15 C Y N | C00531 95 S5924B RCTD | 134 214 215 221 Total: | 1,586 60 2,339 618 4,603 | D E C 134 214 215 221 | 580 230 13 | 6 41 3,733 | | 134 HSIP - Highway Safety Improvement Program 214 Proposition 42 (sales tax on gasoline) 215 Proposition 1B (State bond funds- Local Roads) 221 Gas Tax (ABX8-9 Mar 2010 New HUTA) | |
| Highland Springs Ave Brookside Ave to Cherry Valley Blvd 0.30 miles 41 ft/ 41 ft Resurf AC paved road | | | 16 C Y N | C10582 91 S4264C RCTD | 215 999 Total: | 312 200 512 | D E C 215 | 34 1 | 10 462 | 5 | 999 Proposition 1B (State bond funds- Local Roads) Unfunded | |
| I-10 / Morongo Trl Landscaping 2 Roundabouts 0.00 miles 0 ft/ 0 ft Design roundabout landscaping for Morongo Tribe Funding agreement approved 7-15-14, item 3.65. | | | 16 C Y N | C50070 140A RCTD | 990 Total: | 60 60 | D E 990 | | 50 10 | | 990 Miscellaneous | |
| I-10 Bypass Hargrave St to Apache Trail 3.50 miles 0 ft/ 40 ft Widen from Hargrave St to I-10, 2 to 4 lanes and const 2 lane road from I-10 to Fields Rd w/bridge. All within City of Banning. | | | 16 C Y Y | B70776 139 RCTD | 190 260 300 347 999 Total: | 1,739 2,195 49 1,748 49,348 55,079 | D E R C 190 260 300 347 999 | 659 1,162 | 290 918 | 600 350 | 1,700 50 7,500 41,850 | 190 Federal Highway Administration (FHWA) 260 SB 621 Indian Gaming Special Distribution Funds 300 Measure A/Western 347 TUMF - Pass zone (WRCOG) 999 Unfunded |
| I-10 Bypass/Garnet Ave Segment 4 Whitewater Ichg to Garnet Ave 1.90 miles 0 ft/ 34 ft Investigate for road construction and bridge over Whitewater River. | | | 18 C Y N | C30075 145 RCTD | 221 Total: | 90 90 | D 221 | 15 | 40 | 35 | 221 Gas Tax (ABX8-9 Mar 2010 New HUTA) | |
| I-10 Bypass/Seminole Dr Seg 2 Wly Rushmore Ave 1.0mi to Rushmore Ave 1.00 miles 0 ft/ 34 ft Const new road segment | | | 16 C Y N | C30073 141 RCTD | 260 999 Total: | 444 1,000 1,444 | D E R C 260 999 | | 217 5 9 | 34 169 10 | 1,000 | 260 SB 621 Indian Gaming Special Distribution Funds 999 Unfunded |



| NAME LIMITS | LENGTH | EW/PW | MD CT PL RW | PROJECT# RD BK PG ROAD NBR LEAD AGCY LRGR PROJ | FUND SOURCE | FUND SOURCE AMOUNT (x\$1000) | FISCAL YEAR COST (x \$1000) | | | | |
|----------------------------------------------------------------------------------------------------------------------------------------------------------------------------------------------------------------------------|--------|-------|----------------------|------------------------------------------------------------|-----------------------------|---------------------------------------|--------------------------------------------------------|-------------|-------------------------------------------------------------------------|-----|----------------------------------------------------------|
| | | | | | | | D=Design C=Construction PFY=Previous Fiscal Year | | E=Environmental R=Right-of-way Acquisition FFY=Future Fiscal Year | | |
| | | | | | | | PFY | 13/14 | 14/15 | FFY | |
| North Indian Cyn Dr 18th Ave 0.00 miles 42 ft/ 42 ft Install Traffic Signal T/S to be built by developer. 1/4 in Palm Springs & 1/4 in Desert Hot Spgs. 1/2 in Sup. Dist 4. | | | 18 C N N | B90977 172 S4270B DEVEL | 370 Total: | 235 235 | C | 235 | | | 370 East County DIF Signal Mitigation Fund |
| Oak Creek Rd 668' S Beauview Dr to 2407' N Beauview Dr 0.58 miles 40 ft/ 40 ft Reconst AC paved road | | | 16 DL N N | C40034 90B M3188 RCTD | 221 Total: | 277 277 | D E C | | 2 1 274 | | 221 Gas Tax (ABX8-9 Mar 2010 New HUTA) |
| Oak Glen Rd Orchard St to S.B. County Line 2.11 miles 22 ft/ 22 ft Resurf AC paved road | | | 16 C Y N | B70735 90A S4356 RCTD | 221 Total: | 1,673 1,673 | D E C | 42 2 | 42 | | 221 Gas Tax (ABX8-9 Mar 2010 New HUTA) 1,587 |
| Oak View Ln Oak Creek Rd to 1514' W oak Creek Rd 0.29 miles 37 ft/ 37 ft Reconst AC paved road | | | 16 DL N N | C40035 90B M3185 RCTD | 221 Total: | 129 129 | D E C | | 1 1 127 | | 221 Gas Tax (ABX8-9 Mar 2010 New HUTA) |
| Orchard St Nancy Ave to Beaumont Ave 0.71 miles 34 ft/ 34 ft Resurf AC paved road | | | 16 C Y N | B00701 90A S4368B RCTD | 221 Total: | 512 512 | D E C | 9 2 5 | 15 | | 221 Gas Tax (ABX8-9 Mar 2010 New HUTA) 481 |
| Oreana Way Calle de Las Flores to Palm Oasis 0.19 miles 34 ft/ 34 ft Resurf AC paved road | | | 18 DL N N | C30042 149A M4943 RCTD | 221 Total: | 141 141 | D E C | | 2 1 138 | | 221 Gas Tax (ABX8-9 Mar 2010 New HUTA) |
| Palomar Rd Ellis Ave to Wendover Rd 0.38 miles 18 ft/ 18 ft Reconst AC paved road | | | 14 DL N N | C40018 103C M5450 RCTD | 221 Total: | 83 83 | D E C | | 1 1 81 | | 221 Gas Tax (ABX8-9 Mar 2010 New HUTA) |
| Patti Ln Palomar Rd to 753' E Palomar Rd 0.14 miles 32 ft/ 32 ft Reconst AC paved road | | | 14 DL N N | C40019 103C M5452 RCTD | 221 Total: | 56 56 | D E C | | 1 1 54 | | 221 Gas Tax (ABX8-9 Mar 2010 New HUTA) |
| Pigeon Pass Rd Hidden Springs Dr to Center St 4.80 miles 26 ft/ 60 ft Construct portions and widen to 4 lanes The Transportation Dept. is seeking additional funds needed. West half in Supv Dist 1. | | | 13 C Y Y | B50684 45 S3063 RCTD | 300 346 Total: | 186 650 836 | D E | 531 274 | 31 | | 300 Measure A/Western 346 TUMF - Central zone (WRCOG) |



| NAME LIMITS | LENGTH | EW/PW | MD CT PL RW | PROJECT# RD BK PG ROAD NBR LEAD AGCY LRGR PROJ | FUND SOURCE | FUND SOURCE AMOUNT (x\$1000) | FISCAL YEAR COST (x \$1000) | | | | |
|-------------------------------------------------------------------------------------------------------------------------------------------------------------------------------------------------------------------------------------------|--------|-------|----------------------|------------------------------------------------------------|-----------------------------|---------------------------------------|--------------------------------------------------------|-----------|-------------------------------------------------------------------------|--------------------|--------------------------------------------------------------------------------------|
| | | | | | | | D=Design C=Construction PFY=Previous Fiscal Year | | E=Environmental R=Right-of-way Acquisition FFY=Future Fiscal Year | | |
| | | | | | | | PFY | 13/14 | 14/15 | FFY | |
| Railroad Ave Fornat Wash 0.05 miles 36 ft/ 35 ft Bridge Replacement Replacement for State Bridge No. 56C0099. | | | 16 C Y N | C40063 140B S8229 RCTD | 120 121 Total: | 339 1,947 2,286 | D E R C | 81 12 | 123 9 | 114 50 1,897 | 120 Highway Bridge Replacement & Rehabilitation HB 121 HBRR - Identified/Unfunded |
| Railroad Ave E. Channel Stubbe Wash 0.05 miles 36 ft/ 35 ft Bridge Replacement Replacement for State Bridge No. 56C0101. | | | 16 C Y N | C40064 140B M8216 RCTD | 120 121 Total: | 351 2,013 2,364 | D E R C | 85 12 | 128 9 | 117 50 1,963 | 120 Highway Bridge Replacement & Rehabilitation HB 121 HBRR - Identified/Unfunded |
| Ramona Expy I-215 to E Patterson Ave 0.04mi 0.16 miles 80 ft/ 80 ft Resurf AC paved road | | | 14 C Y N | C10549 58 S5501A RCTD | 215 Total: | 384 384 | D E C | 4 | 15 1 364 | | 215 Proposition 1B (State bond funds- Local Roads) |
| Reche Canyon Rd Sbd Co to Reche Vista Dr 3.45 miles 30 ft/ 30 ft Constr passing lanes and rumble strip | | | 13 C Y N | C20144 45 S3067A RCTD | 221 999 Total: | 824 2,450 3,274 | D E R C | 88 503 | 30 60 | 143 60 2,450 | 221 Gas Tax (ABX8-9 Mar 2010 New HUTA) 999 Unfunded |
| Reche Canyon Rd 0.00 miles 0 ft/ 0 ft Drainage improvements | | | 13 C Y Y | C30068 RCTD | 221 Total: | 200 200 | D | 7 | 100 | 93 | 221 Gas Tax (ABX8-9 Mar 2010 New HUTA) |
| Reche Vista Dr Country Rd to Reche Cyn Rd 1.22 miles 26 ft/ 26 ft Constr turn outs and rumble strip | | | 13 C Y N | C20145 46 S3051 RCTD | 221 999 Total: | 235 2,450 2,685 | D E C | 71 | 25 | 104 35 2,450 | 221 Gas Tax (ABX8-9 Mar 2010 New HUTA) 999 Unfunded |
| Salt Creek Parkway Trail Newport Rd to Antelope Rd 7.20 miles 0 ft/ 16 ft Const multi-use trail along Salt Creek Channel in the City of Menifee and Segment 2; from Sanderson Ave to State St in the City of Hemet. | | | 14 C Y Y | C50068 69 RCTD | 103 815 Total: | 5,090 1,181 6,271 | D E C | | | 214 75 5,982 | 103 CMAQ 815 County Parks District |
| San Timoteo Canyon Rd Beaumont CL to N'ly 2.50 miles 30 ft/ 36 ft Const Bike lanes and widen shoulders. Funds represent County costs only. | | | 16 C N N | C20130 87 S4440B CO BEA | 221 Total: | 20 20 | D R C | 13 | 2 2 3 | | 221 Gas Tax (ABX8-9 Mar 2010 New HUTA) |
| San Timoteo Cyn Rd W Railroad X-ing 1.39mi to Beaumont C.L. 2.30 miles 24 ft/ 24 ft Resurf AC paved road | | | 16 C N N | B80607 87 S4440B RCTD | 300 Total: | 800 800 | D E C | | | 60 1 739 | 300 Measure A/Western |
| San Timoteo Cyn Rd Live Oak Cyn Rd 0.00 miles 26 ft/ 26 ft Research for Traffic Signal | | | 16 C Y N | B90946 87 S4440A RCTD | 369 Total: | 25 25 | D | 11 | 14 | | 369 West County DIF Signal Mitigation Fund |



| NAME LIMITS | LENGTH | EW/PW | MD CT PL RW | PROJECT# RD BK PG ROAD NBR LEAD AGCY LRGR PROJ | FUND SOURCE | FUND SOURCE AMOUNT (x\$1000) | FISCAL YEAR COST (x \$1000) | | | | |
|----------------------------------------------------------------------------------------------------------------------------------------------------------------------------------------------|--------|-------|----------------------|------------------------------------------------------------|----------------------------------------|----------------------------------------------------|----------------------------------------------|----------------------------------------|------------------------------------------------------------------------------------------------------------------------------------------------------------------|----------------|---------------------------------------------------------------------|
| | | | | | | | D=Design | | E=Environmental | | |
| | | | | | | | C=Construction | | R=Right-of-way Acquisition | | |
| DESCRIPTION (Comments) | | | | | | | PFY | 13/14 | 14/15 | FFY | |
| San Timoteo Cyn Rd | | | 16 C N N | B00776 87 S4440A RCTD | 215 300 | 501 26 | D E C | 90 10 | 50 2 375 | | |
| Live Oak Cyn Rd to S.B. County Line 0.23 miles 24 ft/ 28 ft Recon AC paved road North half South half was resurfaced by Pipeline in 2011. | | | | | Total: | 527 | | | | 215 300 | Proposition 1B (State bond funds- Local Roads) Measure A/Western |
| San Timoteo Cyn Rd | | | 16 C Y N | B50613 87 S4440B RCTD | 221 | 1,927 | D E C | 16 | 101 | | 10 1,800 |
| Redlands Blvd to W'ly RR'ing 1.39 mi 3.00 miles 24 ft/ 24 ft Resurf AC paved road | | | | | Total: | 1,927 | | 221 | Gas Tax (ABX8-9 Mar 2010 New HUTA) | | |
| Scott Rd Interchange | | | 12 C Y Y | B30689 121A M5362B RCTD | 433 469 600 728 | 2,335 5,992 2,018 44,478 | D E R C | 1,433 1,509 611 110 | 199 106 1,272 40 | 8,028 4,990 | 36,525 |
| Haun Rd to Antelope Rd 0.40 miles 26 ft/ 92 ft Recon interchange and overcrossing In the City of Menifee. | | | | | Total: | 54,823 | | 433 469 600 728 | Scott R & B Benefit District CFD 05-8 Scott Road Developer Contributions City of Menifee | | |
| Sherman Rd | | | 14 C Y Y | A50220 64A S5370A RCTD | 221 366 369 373 | 570 235 418 171 | D E R C | 251 21 16 314 | 792 | | |
| Route 74 to AT & SF Railroad 0.10 miles 0 ft/ 0 ft Intersection improvements and Install signal RR X-ing Gates to be done separately by BNSF RR. Construction done by RDA. | | | | | Total: | 1,394 | | 221 366 369 373 | Gas Tax (ABX8-9 Mar 2010 New HUTA) Signal Supervisor District 3 West County DIF Signal Mitigation Fund 3rd Dist Developer Mitigation Pblc Fac Trust Fnd | | |
| Slurry Seal of 5th District roads FY12/13 | | | 00 C Y N | C30010 RCTD | 221 | 387 | D E C | 2 1 | 3 381 | | |
| various roads 4.20 miles 0 ft/ 0 ft Slurry Seal | | | | | Total: | 387 | | 221 | Gas Tax (ABX8-9 Mar 2010 New HUTA) | | |
| Slurry Seal of 5th District roads FY13/14 | | | 00 C Y N | C40010 RCTD | 221 | 375 | D E C | | | | 3 1 371 |
| various roads 11.40 miles 0 ft/ 0 ft Slurry Seal | | | | | Total: | 375 | | 221 | Gas Tax (ABX8-9 Mar 2010 New HUTA) | | |
| Slurry Seal of 5th District roads FY14/15 | | | 00 C Y N | C50010 RCTD | 221 | 419 | D E C | | | | 6 1 412 |
| various roads 5.24 miles 0 ft/ 0 ft Slurry Seal | | | | | Total: | 419 | | 221 | Gas Tax (ABX8-9 Mar 2010 New HUTA) | | |
| Sunset Ave Undercrossing | | | 16 C Y Y | C00529 93 RCTD | 103 108 190 217 701 990 | 8,342 1,482 8,940 8,342 4,458 4,000 | D E R C | 3,190 77 798 | 103 3 7 16,532 | 14,854 | |
| Lincoln St to Ramsey St 0.00 miles 0 ft/ 0 ft Const railroad undercrossing in City of Banning. Widen & Lower Sunset Ave to pass under UPRR tracks. Reconst I-10 off/on ramps. | | | | | Total: | 35,564 | | 103 108 190 217 701 990 | CMAQ STP - Discretionary Federal Highway Administration (FHWA) Prop. 1B - Trade Corridor Improv. Funds City of Banning Miscellaneous | | |
| Theda St | | | 14 C N N | C30085 63A S5399 CALTRAN S | 369 | 165 | D C | 5 | 5 155 | | |
| S.H. 74 0.00 miles 22 ft/ 22 ft Install Traffic Signal | | | | | Total: | 165 | | 369 | West County DIF Signal Mitigation Fund | | |



| NAME LIMITS | LENGTH | EW/PW | MD CT PL RW | PROJECT# RD BK PG ROAD NBR LEAD AGCY LRGR PROJ | FUND SOURCE | FUND SOURCE AMOUNT (x\$1000) | FISCAL YEAR COST (x \$1000) | | | |
|---------------------------------------------------------------------------------------------------------------------------------------------------------------------------------------------|--------|-------|----------------------|------------------------------------------------------------|-------------------------------------------|---------------------------------------|--------------------------------------------------------------------------------------------------------------------------------------------------------|-------|-------------------------------------------------------------------------|-----------------|
| | | | | | | | D=Design C=Construction PFY=Previous Fiscal Year | | E=Environmental R=Right-of-way Acquisition FFY=Future Fiscal Year | |
| | | | | | | | PFY | 13/14 | 14/15 | FFY |
| Traffic Signal Battery Backup Systems Countywide 0.00 miles 0 ft/ 0 ft Install Battery Backup Systems at various Traffic Signal locations. | | | 13 C N N | B90996 RCTD | 201 Total: | 828 828 | D 76 E 3 C 551 | 198 | | |
| Twin Pines Rd S.H. 243 to SE'ly 1.8 mi 1.80 miles 26 ft/ 26 ft Resurf AC paved road | | | 16 C Y N | B70737 146 S4578 RCTD | 221 Total: | 800 800 | D E C | | 63 2 | 735 |
| Villa Ct Palomar Rd to 700' E Palomar Rd 0.13 miles 32 ft/ 32 ft Reconst AC paved road | | | 14 DL N N | C40023 103C M5451 RCTD | 221 Total: | 52 52 | D E C | | 1 1 50 | |
| Vineland St Union St to Beaumont Ave 1.35 miles 34 ft/ 34 ft Reconst AC paved road | | | 16 DL N N | C40036 90B M4560 RCTD | 221 Total: | 409 409 | D E C | | | 2 1 406 |
| Vineland St Edgar Canyon Channel 0.01 miles 26 ft/ 26 ft Construct box culvert | | | 16 C Y N | A30526 90A M4560 RCTD | 300 Total: | 570 570 | D E C | | | 75 15 480 |
| Worsley Rd Dillon Rd to Pierson Blvd 2.63 miles 22 ft/ 22 ft Resurf RMS paved road | | | 18 DL N N | B50471 166 S6498 RCTD | 301 Total: | 521 521 | D E C | | | 2 1 518 |
| z* Future Chip Seal and Slurry Seal Projects District 5 Only 0.00 miles 0 ft/ 0 ft These funds allow for future years seal coat projects to be submitted and funded. | | | 00 DL N N | A21161 RCTD | 222 Total: | 600 600 | C | | | 600 |
| z* Future Projects District 5 Only 0.00 miles 0 ft/ 0 ft These funds will be used for various pavement rehabilitation projects in the years shown. | | | 00 C N N | A21166 RCTD | 101 222 300 301 Total: | 100 851 951 | C 101 State Exchange Funds 222 Gas Tax (ABX8 9 Mar 2010) Projects Unidentified 300 Measure A/Western 301 Measure A/Coachella Valley | | | 951 |

| PROJECT GROUPS | To | From | LENGTH | MD | ROAD # | ROAD BK PG | CONST ONLY (\$ X 1000) | TOTAL COST (\$ X 1000) |
|----------------|----|------|--------|----|--------|---------------|---------------------------|---------------------------|
|----------------|----|------|--------|----|--------|---------------|---------------------------|---------------------------|

C2-0147 Cabazon Area Resurfacing Group Contract Construction

| | | | | | | | | |
|-------------------|------------------------|------------------------|-------------|----|-------|-----|--------------|--------------|
| Calico Ave | Chaparral Rd | Cottonwood Rd | 0.21 | 16 | M6050 | 142 | 98 | 124 |
| Chaparral Rd | Tamarack Rd | Haugen Lehmann Wy | 0.37 | 16 | M6048 | 142 | 172 | 215 |
| Cottonwood Rd | Tamarack Rd | Verbenia Ave | 0.45 | 16 | M6047 | 142 | 209 | 260 |
| Eucalyptus St | Esperanza Ave | Ida Ave | 0.17 | 16 | M6855 | 147 | 26 | 37 |
| Fremontia Rd | Tamarack Rd | Cottonwood Rd | 0.37 | 16 | M6049 | 142 | 172 | 215 |
| Hattie Ave | Elm St | E'ly end | 0.14 | 16 | M6857 | 147 | 20 | 30 |
| Haugen-Lehmann Wy | Railroad Ave | Chaparral Rd | 0.51 | 16 | S6046 | 142 | 237 | 295 |
| Haugen-Lehmann Wy | Chaparral Rd | W'ly Chaparral 0.31 mi | 0.31 | 16 | M6046 | 142 | 144 | 179 |
| Helen Ave | Elm St | E'ly end | 0.07 | 16 | M6856 | 147 | 10 | 19 |
| Peach St | Esperanza Ave | Ida Ave | 0.17 | 16 | M6861 | 147 | 24 | 34 |
| Plum St | Esperanza Ave | Ida Ave | 0.17 | 16 | M6862 | 147 | 26 | 37 |
| Sagebrush Ave | W'ly Cottonwood 0.02mi | Verbenia Ave | 0.14 | 16 | M6051 | 142 | 32 | 45 |
| Tamarack Rd | W'ly Verbenia 0.57 mi | Haugen Lehmann Wy | 0.57 | 16 | S6052 | 142 | 212 | 264 |
| TOTALS | | | 3.65 | | | | 1,382 | 1,754 |

C4-0005 Chip Seal of 5th District Roads FY13/14 by Day Labor

| | | | | | | | | |
|----------------------|-----------------------------|-----------------------------|------|----|--------|------|----|----|
| Reche Canyon Rd | 5100' S Reche Vista Dr | Reche Vista Dr | 0.97 | 13 | S3067B | 46 | 34 | 34 |
| Woodson Rd | 953' E Reche Canyon Rd | Reche Canyon Rd | 0.18 | 13 | M3113 | 46 | 5 | 5 |
| Antelope Rd | Ellis Ave | Mapes Rd | 1.03 | 14 | S5012 | 103C | 39 | 39 |
| Citrus Ave | Foothill Ave | Dunlap Dr | 0.50 | 14 | S5064 | 62 | 21 | 21 |
| Dunlap Dr | Nuevo Rd | 2158' S Nuevo Rd | 0.41 | 14 | S5103A | 62 | 7 | 7 |
| Lemon Ave | 1515' E Dunlap Ave | Foothill Ave | 0.26 | 14 | M5219 | 62 | 10 | 10 |
| Lemon Ave | Dunlap Ave | 1515' E Dunlap Ave | 0.29 | 14 | M5219 | 62 | 10 | 10 |
| Sunset Ave | Foothill Ave | Dunlap Dr | 0.50 | 14 | M5392 | 62 | 19 | 19 |
| Altejo Bella | 941' E Avenida Miravilla | Avenida Miravilla | 0.18 | 16 | M4009 | 90B | 5 | 5 |
| Avenida Altura Bella | International Park Rd | Altejo Bella | 0.44 | 16 | M4016 | 90B | 14 | 14 |
| Avenida Miravilla | Edgar Canyon Rd | Vineland Ave | 0.67 | 16 | M4033 | 90B | 22 | 22 |
| Avenida Miravilla | Avenida San Timoteo | Edgar Canyon Rd | 0.83 | 16 | M4033 | 90B | 27 | 27 |
| Avenida Miravilla | 5089' N Avenida San Timoteo | Avenida San Timoteo | 0.96 | 16 | M4033A | 90A | 28 | 28 |
| Avenida Miravilla | 8420' N Avenida San Timoteo | 5089' N Avenida San Timoteo | 0.63 | 16 | M4033A | 90B | 17 | 17 |
| Avenida San Timoteo | 1421' S Avenida Miravilla | Orchard St | 0.60 | 16 | M4043 | 90B | 21 | 21 |
| Avenida San Timoteo | Avenida Miravilla | 1421' S Avenida Miravilla | 0.27 | 16 | M4043 | 90B | 9 | 9 |
| Avenida Sonrisa | Avenida San Timoteo | Avenida Miravilla | 0.30 | 16 | M4045 | 90B | 10 | 10 |
| Dutton St | Cherry Ave | Noble St | 0.22 | 16 | M4169 | 90B | 9 | 9 |
| Dutton St | Winesap Ave | Cherry Ave | 0.50 | 16 | M4169 | 90B | 21 | 21 |
| Dutton St | Bellflower Ave | Winesap Ave | 0.25 | 16 | M4169 | 91A | 12 | 12 |
| Kehl Canyon Rd | 2775' N Orchard St | Orchard St | 0.53 | 16 | M4403 | 90 | 15 | 15 |
| Lilac Ln | 910' N Avenida Miravilla | Avenida Miravilla | 0.17 | 16 | M4097 | 90B | 3 | 3 |

| PROJECT GROUPS | To | From | LENGTH | MD | ROAD # | ROAD BK PG | CONST ONLY (\$ X 1000) | TOTAL COST (\$ X 1000) |
|----------------------------------------------------------------|---------------------------|-----------------------|---------------|----|--------|---------------|---------------------------|---------------------------|
| C4-0005 Chip Seal of 5th District Roads FY13/14 (cont.) | | | | | | | | by Day Labor |
| Live Oak Ave | Orchard St | Cherry Valley Blvd | 0.50 | 16 | S4307 | 90B | 19 | 19 |
| Mountain View Ave | 2563' N Orchard St | Orchard St | 0.49 | 16 | S4349A | 90B | 24 | 24 |
| Noble St | Orchard St | Brookside Ave | 1.01 | 16 | M4355 | 90 | 56 | 56 |
| Orchard St | Noble St | Live Oak Ave | 0.25 | 16 | M4368 | 90B | 9 | 9 |
| Taylor Dr | Orchard St | Vineland St | 0.25 | 16 | S4510 | 90 | 10 | 10 |
| Union St | Vineland Ave | Cherry Valley Blvd | 0.25 | 16 | M452B | 90 | 10 | 10 |
| Whispering Pines Rd | 1399' N Avenida Miravilla | Avenida Miravilla | 0.26 | 16 | M6196 | 90A | 7 | 7 |
| | | | TOTALS | | | | 493 | 493 |
| C5-0005 Chip Seal of 5th District Roads FY14/15 | | | | | | | | by Day Labor |
| Ellis Ave | 1089' W Antelope Rd | Antelope Rd | 0.21 | 14 | S5110C | 64 | 2 | 2 |
| Ellis Ave | 714' W Sherman Rd | 1089' W Sherman Rd | 0.49 | 14 | S5110C | 64 | 5 | 5 |
| Ellis Ave | 1377' E Dunlap Dr | 714' W Sherman Rd | 0.26 | 14 | S5110C | 64 | 2 | 2 |
| Ellis Ave | Dunlap Dr | 1377' E Dunlap Dr | 0.26 | 14 | S5110C | 64 | 3 | 3 |
| Bluff St | 926' N Doriana Ln | 764' S Kendal Rd | 0.57 | 16 | S4069C | 89 | 13 | 13 |
| Bluff St | 295' N Sing Rd | 926' N Doriana Ln | 0.73 | 16 | S4069C | 89 | 16 | 16 |
| Bluff St | 2172' S Mesa St | 3809' S Mesa St | 0.31 | 16 | S4069A | 91 | 7 | 7 |
| Bluff St | Mesa St | 2172' S Mesa St | 0.41 | 16 | S4069A | 91 | 9 | 9 |
| Bluff St | Dunlap St | Mesa St | 0.35 | 16 | S4069B | 91 | 8 | 8 |
| Bluff St | 5320' N Dunlap St | Dunlap St | 1.01 | 16 | S4069B | 91 | 21 | 21 |
| Brookside Ave | 520' W Deodar Dr | 1367' E I-10 Overpass | 0.17 | 16 | S4078A | 90 | 2 | 2 |
| California Ave | 2991' N SH-79 | SH-79 | 0.57 | 16 | S6027 | 92 | 13 | 13 |
| Cherry Ave | Brookside Ave | Cougar Way | 0.50 | 16 | S4124A | 90 | 5 | 5 |
| Cougar Way | 311' W Cherry Ave | Cherry Ave | 0.06 | 16 | S4480 | 90 | 1 | 1 |
| Crestview Ct | 394' E Gilman St | Gilman St | 0.07 | 16 | M4243 | 91 | 2 | 2 |
| Dunlap St | Gilman St | Bluff St | 0.29 | 16 | M4168 | 91 | 6 | 6 |
| Dunlap St | 782' W Gilman St | Gilman St | 0.15 | 16 | M4168 | 91 | 2 | 2 |
| El Monte Dr | 636' N Grand Ave | Grand Ave | 0.12 | 16 | M4735 | 90 | 4 | 4 |
| Gilman St | 1085' S Mesa St / S | Mesa St / S | 0.21 | 16 | M4242A | 91 | 3 | 3 |
| Gilman St | Bluff St | Mesa St / N | 1.25 | 16 | M4242B | 91 | 27 | 27 |
| Gilman St | Mesa St / W | Mesa St / E | 0.25 | 16 | S4242 | 91 | 5 | 5 |
| Grand Ave | Noble St | Bellflower Ave | 1.00 | 16 | M4249 | 90 | 26 | 26 |
| Grand Ave | 167' W Martin Ln | Noble St | 0.24 | 16 | M4249 | 90 | 5 | 5 |
| High St | Cherry Ave | Noble St | 0.22 | 16 | M4262 | 90B | 5 | 5 |
| High St | Bellflower Ave | Cherry Ave | 0.74 | 16 | M4262 | 90B | 17 | 17 |
| Mary Ln | Sunny Slope Ave | Cherry Ave | 0.12 | 16 | M6294 | 90 | 3 | 3 |
| Mesa St | Gilman St | Bluff St | 0.24 | 16 | S4332 | 91 | 6 | 6 |
| Mesa St | Sunset Ave | Gilman St | 0.13 | 16 | S4332A | 91 | 3 | 3 |

| PROJECT GROUPS | To | From | LENGTH | MD | ROAD # | ROAD BK PG | CONST ONLY (\$ X 1000) | TOTAL COST (\$ X 1000) |
|----------------|----|------|--------|----|--------|------------|------------------------|------------------------|
|----------------|----|------|--------|----|--------|------------|------------------------|------------------------|

C5-0005 Chip Seal of 5th District Roads FY14/15 (cont.) by Day Labor

| | | | | | | | | |
|--------------------------|--------------------------|--------------------------|---------------|----|--------------|------|------------|------------|
| Old Banning Idyllwild Rd | 1867' S SH-243 | 332' S SH-243 | 0.29 | 16 | S4058A | 139 | 3 | 3 |
| Pump House Rd | 850' N Dunlap St | Dunlap St | 0.16 | 16 | M4762 | 91 | 2 | 2 |
| Seminole Dr | 6344' E Main St | Main St | 1.20 | 16 | S4675 | 140B | 35 | 35 |
| Seminole Dr | 11624' E Main St | 6344' E Main St | 1.00 | 16 | S4675 | 140B | 28 | 28 |
| Sunnyslope Ave | 330' N Mary Ln | Brookside Ave | 0.31 | 16 | M4505 | 90 | 6 | 6 |
| Sunset Ave | Mesa St | 1248' S Mesa St | 0.24 | 16 | S6340 | 91 | 5 | 5 |
| Vineland St | Noble St | Avenida Miravilla | 0.45 | 16 | M4560 | 90B | 10 | 10 |
| Wingate Dr | 762' NW Gilman St | Gilman St | 0.14 | 16 | M4244 | 91A | 5 | 5 |
| 13th Ave | Little Morongo Rd | Kay Rd | 0.36 | 18 | S4814 | 167B | 9 | 9 |
| 16th Ave | Seeley St | Painted Hills Rd | 0.89 | 18 | M6215 | 169 | 20 | 20 |
| 20th Ave | 1100' E Worsley Rd | Worsley Rd | 0.21 | 18 | S4542A | 169 | 4 | 4 |
| Azania Ave | Salton View Rd | Sierra Blvd | 0.29 | 18 | M6718 | 166 | 7 | 7 |
| Covey St | Dillon Rd | Teagarden Dr | 0.24 | 18 | M4141 | 172 | 6 | 6 |
| Deronda Ave | Salton View Rd | Sierra Blvd | 0.30 | 18 | M6102 | 166 | 10 | 10 |
| Dillon Rd | Seeley St | 777' W Seeley St | 0.15 | 18 | M4163 | 169 | 4 | 4 |
| Esparta Ave | Salton View Rd | Sierra Blvd | 0.30 | 18 | M6103 | 166 | 10 | 10 |
| Kay Rd | 13th Ave | Two Bunch Palms Trl | 0.53 | 18 | M4820 | 167B | 12 | 12 |
| Keith St | Dillon Rd | Teagarden Dr | 0.24 | 18 | M4287 | 172 | 5 | 5 |
| Kranshire Rd | Little Morongo Rd | Kay Rd | 0.31 | 18 | M4815 | 167B | 7 | 7 |
| Louise St | Dillon Rd | Teagarden Dr | 0.24 | 18 | M4310 | 172 | 5 | 5 |
| Old Morongo Rd | 2325' N Painted Hills Rd | Painted Hills Rd | 0.44 | 18 | S6734 | 169 | 10 | 10 |
| Old Morongo Rd | 4458' N Painted Hills Rd | 2325' N Painted Hills Rd | 0.40 | 18 | S6734 | 169 | 9 | 9 |
| Painted Hills Rd | Old Morongo Rd | 16th Ave | 1.08 | 18 | S4348 | 169 | 23 | 23 |
| Pierson Blvd | Salton View Rd | Sierra Blvd | 0.30 | 18 | S4541A | 166 | 5 | 5 |
| Sanborn St | Dillon Rd | Teagarden Dr | 0.25 | 18 | M4415 | 172 | 6 | 6 |
| Seeley St | 3043' N Dillon Rd | Dillon Rd | 0.58 | 18 | S6721 | 169 | 15 | 15 |
| Teagarden Dr | Louise St | Indian Ave | 0.25 | 18 | M4511 | 172 | 6 | 6 |
| Thomas Ave | Little Morongo Rd | Kay Rd | 0.27 | 18 | M4816 | 167B | 6 | 6 |
| Thomas Ave | Avenida De La Familias | N Indian Canyon Dr | 0.31 | 18 | M4821 | 167B | 7 | 7 |
| Tram View Rd | 13th Ave | Two Bunch Palms Trl | 0.50 | 18 | M4818 | 167B | 12 | 12 |
| Two Bunch Palms Trl | Little Morongo Rd | Kay Rd | 0.19 | 18 | S4817 | 167B | 4 | 4 |
| United Rd | 13th Ave | Two Bunch Palms Trl | 0.50 | 18 | M4819 | 167B | 12 | 12 |
| Vernon Rd | 186' N Dillon Rd | 664' S Dillon Rd | 0.16 | 18 | M9802 | 169 | 4 | 4 |
| Worsley Rd | Dillon Rd | 20th Ave | 0.78 | 18 | S6498 | 169 | 18 | 18 |
| | | | TOTALS | | 24.79 | | 551 | 551 |

| PROJECT GROUPS | To | From | LENGTH | MD | ROAD # | ROAD BK PG | CONST ONLY (\$ X 1000) | TOTAL COST (\$ X 1000) |
|-------------------|--------------------------------------------------|--------------------------|---------------|----|-------------|---------------|---------------------------|---------------------------|
| C3-0010 | Slurry Seal of 5th District Roads FY12/13 | | | | | | Contract Construction | |
| Bedrock Ct | Menifee Rd | 502' E Menifee Rd | 0.10 | 14 | M5293 | 99C | 10 | 10 |
| Birdy Ct | Olivas Ave | 540' E Olivas Ave | 0.10 | 14 | M5497 | 99A | 10 | 13 |
| Cobblestone St | Pebblestone Dr | Olivas Ave | 0.20 | 14 | M5271 | 99C | 20 | 23 |
| Crown Princess Ct | 623' S Elvira Dr | 359' N Elvira Dr | 0.19 | 14 | M10578A | 99A | 5 | 5 |
| Elvira Dr | Ramona Ave | 621' E Ramona Ave | 0.12 | 14 | M5349 | 99A | 12 | 15 |
| Elvira Dr | 621' E Ramona Ave | 847' E Ramona Ave | 0.04 | 14 | M5349 | 99A | 4 | 4 |
| Elvira Dr | Crown Princess Ct | Rosary Ave | 0.08 | 14 | M5349 | 99A | 2 | 2 |
| Flintstone Ct | Pebblestone Dr | 262' E Pebblestone Dr | 0.05 | 14 | M5278 | 99C | 5 | 5 |
| Harley Ct | Olivas Ave | 538' E Olivas Ave | 0.10 | 14 | M5496 | 99A | 10 | 10 |
| Jarrell Ct | Olivas Ave | 541' E Olivas Ave | 0.10 | 14 | M5495 | 99A | 10 | 13 |
| Lava Way | San Jacinto Ave | Slumpstone St | 0.08 | 14 | M5259 | 99C | 8 | 11 |
| Obsidian Ct | Olivas Ave | 502' W Olivas Ave | 0.10 | 14 | M5266 | 99C | 10 | 13 |
| Olivas Ave | Central Ave | Jarrell Ct | 0.33 | 14 | M5290 | 99A | 28 | 31 |
| Olivas Ave | San Jacinto Ave | 1630' N San Jacinto Ave | 0.31 | 14 | M5290A | 99C | 26 | 29 |
| Pebblestone Dr | Bedrock Ct | Cobblestone St | 0.12 | 14 | M5275 | 99C | 12 | 15 |
| Ramona Ave | Central Ave | Nuevo Rd | 0.50 | 14 | S5328 | 99A | 46 | 51 |
| San Jacinto Ave | Olivas Ave | Menifee Rd | 0.24 | 14 | M5355D | 99C | 12 | 15 |
| Slumpstone St | Lava Way | Olivas Ave | 0.18 | 14 | M5265 | 99C | 20 | 23 |
| Uller Ln | Olivas Ave | 518' E Olivas Ave | 0.09 | 14 | M5498 | 99A | 8 | 8 |
| Alfred Cir | Mountain View Ave | 527' W Mountain View Ave | 0.10 | 16 | M10043A | 90B | 9 | 12 |
| Bing Pl | Napoleon St | 245' E Napoleon St | 0.05 | 16 | M6536 | 90B | 4 | 4 |
| Jenni Lisa Ct | Nancy Ave | 538' E Nancy Ave | 0.10 | 16 | M10042A | 90B | 3 | 3 |
| Kenneth Ct | Ralph Rd | 346' E Ralph Rd | 0.07 | 16 | M6633 | 90B | 5 | 5 |
| Lambert Pl | Napoleon St | 245' E Napoleon St | 0.05 | 16 | M6535 | 90B | 4 | 4 |
| Lewis Ct | Ralph Rd | 348' E Ralph Rd | 0.07 | 16 | M6632 | 90B | 5 | 5 |
| Nancy Ave | Orchard St | 246' N Jenni Lisa Ct | 0.30 | 16 | S4351 | 90 | 7 | 7 |
| Napoleon St | High St | 632' N High St | 0.11 | 16 | M6534 | 90B | 12 | 15 |
| Ralph Rd | Vineland St | 636' N Vineland St | 0.11 | 16 | M6634 | 90B | 12 | 15 |
| Sky Ln | View Dr | Orchard St | 0.07 | 16 | M6272 | 90B | 6 | 6 |
| Star Ln | View Dr | Orchard St | 0.07 | 16 | M6273 | 90B | 6 | 6 |
| View Dr | Star Ln | 382' W Star Ln | 0.07 | 16 | M6274 | 90B | 6 | 9 |
| | | | TOTALS | | 4.20 | | 337 | 387 |

| PROJECT GROUPS | To | From | LENGTH | MD | ROAD # | ROAD BK PG | CONST ONLY (\$ X 1000) | TOTAL COST (\$ X 1000) |
|----------------|----|------|--------|----|--------|---------------|---------------------------|---------------------------|
|----------------|----|------|--------|----|--------|---------------|---------------------------|---------------------------|

C4-0010 Slurry Seal of 5th District Roads FY13/14

Contract Construction

| | | | | | | | | |
|------------------|----------------------|--------------------------|------|----|--------|------|----|----|
| El Nido Ave | Orange Ave | Walnut Ave | 0.76 | 14 | M5112 | 59 | 17 | 20 |
| El Nido Ave | Walnut Ave | Rider St | 0.24 | 14 | M5112 | 59 | 4 | 5 |
| Evans Rd | Orange Ave | Placentia Ave | 0.50 | 14 | S5121 | 59 | 11 | 13 |
| Little Ranch Ct | Penasco Cir | 165' N Penasco Cir | 0.03 | 14 | M9899 | 99C | 1 | 2 |
| Mirileste Dr | 1537' SW Menifee Rd | 2690' Sw Menifee Rd | 0.22 | 14 | M7121 | 99C | 7 | 8 |
| Orange Ave | Evans Rd | 250' W El Nido Ave | 0.21 | 14 | S5296D | 62 | 2 | 2 |
| Palomar Rd | Via Santana | San Jacinto Ave | 0.02 | 14 | M5450C | 99C | 1 | 1 |
| Penasco Cir | 1450' S Porter St | Mirileste Dr / S | 0.18 | 14 | M7120 | 99C | 6 | 7 |
| Porter St | 3233' Sw Central Ave | 1955' Sw Central Ave | 0.24 | 14 | M5488 | 99C | 6 | 7 |
| Rider St | Evans Rd | El Nido Ave | 0.25 | 14 | S5338D | 59 | 7 | 8 |
| Sherman Ave | Walnut Ave | 412' S Walnut Ave | 0.08 | 14 | M9778 | 59 | 2 | 2 |
| Via Santana | Porter St | 1786' S Mirileste Dr / N | 0.33 | 14 | M7122 | 99C | 11 | 13 |
| Walnut Ave | Sherman Ave | 813' E Sherman Ave | 0.15 | 14 | M9777 | 59 | 5 | 6 |
| Walnut Ave | 819' E Sherman Ave | 1465' E Sherman Ave | 0.12 | 14 | M9777 | 59 | 4 | 5 |
| Walnut Ave | Evans Rd | El Nido Ave | 0.24 | 14 | M9777A | 59 | 3 | 3 |
| Annandale Ave | Augusta Ave | 1196' N Augusta Ave | 0.23 | 18 | M6937 | 167A | 6 | 7 |
| Apawamis Rd | Spyglass Ave | Congressional Rd | 0.19 | 18 | M6921 | 167A | 5 | 6 |
| Augusta Ave | Clubhouse Blvd | Little Morongo Rd | 0.51 | 18 | S6899 | 167A | 18 | 21 |
| Barnes Ct | Oakmount Blvd | 216' E Oakmount Blvd | 0.04 | 18 | M6900 | 167A | 1 | 1 |
| Boros Ct | Oakmount Blvd | 237' E Oakmount Blvd | 0.04 | 18 | M6911 | 167A | 1 | 1 |
| Brae Burn Ave | Capiland Rd | Brookline Ave | 0.29 | 18 | M6913 | 167A | 10 | 11 |
| Brookline Ave | Brae Burn Ave | Warwick Dr | 0.38 | 18 | M6920 | 167A | 11 | 13 |
| Burke Ct | Oakmount Blvd | 220' E Oakmount Blvd | 0.04 | 18 | M6910 | 167A | 1 | 1 |
| Capiland Rd | Brae Burn Ave | Warwick Dr | 0.34 | 18 | M6923 | 167A | 10 | 11 |
| Cascades Dr | Hoylake Rd | Little Morongo Rd | 0.02 | 18 | M6936 | 167A | 1 | 1 |
| Clubhouse Blvd | Mission Lakes Blvd | Spyglass Ave | 0.08 | 18 | M6934 | 167A | 5 | 6 |
| Clubhouse Blvd | Spyglass Ave | Augusta Ave | 0.75 | 18 | M6934 | 167A | 26 | 30 |
| Cochran Ct | Annandale Ave | 135' N Annandale Ave | 0.03 | 18 | M6939 | 167A | 1 | 1 |
| Congressional Rd | Spyglass Ave | Apawamis Rd | 0.19 | 18 | M6922 | 167A | 5 | 6 |
| Cotton Ct | Inglewood Ave | 126' E Inglewood Ave | 0.02 | 18 | M6906 | 167A | 1 | 1 |
| De Vincenzo Ct | Doral Dr | 134' N Doral Dr | 0.03 | 18 | M6932 | 167A | 1 | 1 |
| Desert Air Ct | Annandale Ave | 419' NW Annandale Ave | 0.08 | 18 | M6940 | 167A | 2 | 2 |
| Diegel Ct | Warwick Blvd | 137' N Warwick Blvd | 0.03 | 18 | M6924 | 167A | 1 | 1 |
| Doral Dr | Clubhouse Blvd / S | Clubhouse Blvd / N | 0.31 | 18 | M6931 | 167A | 9 | 10 |
| Egan Ct | Oakmount Blvd | 237' E Oakmount Blvd | 0.04 | 18 | M6901 | 167A | 1 | 1 |
| Ekwanok Dr | Brookline Ave | Siwanoy Dr | 0.13 | 18 | M6919 | 167A | 3 | 3 |
| Hoylake Rd | Oakmount Blvd | Oakmount Blvd | 0.28 | 18 | M6908 | 167A | 8 | 9 |
| Inglewood Ave | Hoylake Rd | Leith Ave | 0.15 | 18 | M6905 | 167A | 4 | 5 |

| PROJECT GROUPS | To | From | LENGTH | MD | ROAD # | ROAD BK PG | CONST ONLY (\$ X 1000) | TOTAL COST (\$ X 1000) |
|------------------------------------------------------------------|------------------------|------------------------|---------------|----|--------|---------------|---------------------------|---------------------------|
| C4-0010 Slurry Seal of 5th District Roads FY13/14 (cont.) | | | | | | | Contract | Construction |
| Jones Ct | Clubhouse Blvd | 374' NW Clubhouse Blvd | 0.07 | 18 | M6933 | 167A | 2 | 2 |
| Kirkwood Ct | Pinehurst Cir | 160' NE Pinehurst Cir | 0.03 | 18 | M6927 | 167A | 1 | 1 |
| La Costa Ct | Annandale Ave | 157' SE Annandale Ave | 0.03 | 18 | M6938 | 167A | 1 | 1 |
| Leith Ave | Oakmount Blvd | Little Morango Rd | 0.09 | 18 | M6904 | 167A | 3 | 3 |
| Lema Ct | Clubhouse Blvd | 191' W Clubhouse Blvd | 0.04 | 18 | M6930 | 167A | 1 | 1 |
| Leonard Ct | Oakmount Blvd | 258' E Oakmount Blvd | 0.05 | 18 | M6902 | 167A | 1 | 1 |
| Lido Ct | Brookline Ave | 477' N Brookline Ave | 0.09 | 18 | M6917 | 167A | 2 | 2 |
| Little Ct | Inglewood Ave | 152' E Inglewood Ave | 0.03 | 18 | M6907 | 167A | 1 | 1 |
| Middlecoff Ct | Spyglass Ave | 178' N Spyglass Ave | 0.03 | 18 | M6915 | 167A | 1 | 1 |
| Oakmount Blvd | Hoylake Rd | Augusta Ave | 0.76 | 18 | M6912 | 167A | 22 | 26 |
| Picard Ct | Pinehurst Cir | 275' W Pinehurst Cir | 0.05 | 18 | M6926 | 167A | 1 | 1 |
| Pinehurst Cir | Warwick Dr / E | Warwick Dr / W | 0.48 | 18 | M6925 | 167A | 14 | 16 |
| Ray Ct | Oakmount Blvd | 297' E Oakmount Blvd | 0.06 | 18 | M6903 | 167A | 1 | 1 |
| Sanderling Ct | Warwick Dr | 480' N Warwick Dr | 0.09 | 18 | M6935 | 167A | 2 | 2 |
| Siwanoy Dr | Brookline Ave | 797' NE Brookline Ave | 0.15 | 18 | M6918 | 167A | 5 | 6 |
| Smith Ct | Oakmount Blvd | 197' E Oakmount Blvd | 0.04 | 18 | M6909 | 167A | 1 | 1 |
| Spyglass Ave | 2943' W Warwick Dr | Warwick Dr | 0.55 | 18 | M6914 | 167A | 20 | 23 |
| Troon Ct | Spyglass Ave | 478' N Spyglass Ave | 0.09 | 18 | M6941 | 167A | 2 | 2 |
| Turnesa Ct | Pinehurst Cir | 140' NW Pinehurst Cir | 0.03 | 18 | M6928 | 167A | 1 | 1 |
| Vardon Ct | Pinehurst Cir | 486' NE Pinehurst Cir | 0.09 | 18 | M6929 | 167A | 2 | 2 |
| Warwick Dr | Clubhouse Dr | Mission Lakes Blvd | 0.78 | 18 | M6916 | 167A | 25 | 30 |
| | | | TOTALS | | | | 327 | 375 |
| C5-0010 Slurry Seal of 5th District Roads FY14/15 | | | | | | | Contract | Construction |
| Basil Ln | Butterfly Dr | County Line Rd | 0.24 | 16 | M9323 | 90A | 8 | 9 |
| Brookside Ave | 1367' E I-10 Overpass | I-10 Overpass | 0.26 | 16 | S4078A | 90 | 11 | 12 |
| Brookside Ave | 148' W Maureen Dr | Cherry Ave | 0.59 | 16 | S4078B | 90 | 27 | 31 |
| Brookside Ave | Bellflower Ave | 148' W Maureen Dr | 0.15 | 16 | S4078B | 91 | 14 | 16 |
| Brookside Ave | Highland Springs Ave | Bellflower Ave | 0.26 | 16 | S4078B | 91 | 33 | 38 |
| Butterfly Dr | 1644' E Meadow View Ln | Meadow View Ln | 0.31 | 16 | M4044 | 90A | 38 | 44 |
| Comanche Ct | 412' NE Meadow View Ln | Meadow View Ln | 0.08 | 16 | M9327 | 90A | 2 | 2 |
| County Line Rd | Marble Dr | Basil Ln | 0.24 | 16 | M9328 | 90A | 4 | 4 |
| Covered Wagon Ct | 411' S Finch Dr | Finch Dr | 0.08 | 16 | M9321 | 90A | 2 | 2 |
| Finch Dr | Ironwood Dr | Basil Ln | 0.29 | 16 | M9319 | 90A | 10 | 12 |
| Hummingbird Ct | 542' SW Meadow View Ln | Meadow View Ln | 0.10 | 16 | M4041 | 90A | 11 | 12 |
| Ironwood Dr | Finch Dr | 800' N Finch Dr | 0.15 | 16 | M9316 | 90A | 4 | 4 |
| Marble Dr | Finch Dr | County Line Rd | 0.10 | 16 | M9320 | 90A | 3 | 3 |
| Maureen Dr | Norman Rd | Brookside Ave | 0.13 | 16 | M6262 | 91 | 4 | 4 |

| PROJECT GROUPS | To | From | LENGTH | MD | ROAD # | ROAD BK PG | CONST ONLY (\$ X 1000) | TOTAL COST (\$ X 1000) |
|----------------|----|------|--------|----|--------|---------------|---------------------------|---------------------------|
|----------------|----|------|--------|----|--------|---------------|---------------------------|---------------------------|

C5-0010 Slurry Seal of 5th District Roads FY14/15 (cont.) Contract Construction

| | | | | | | | | |
|------------------|---------------------------|-----------------------|-------------|----|-------|-----|------------|------------|
| Meadow View Ln | 1780' SE Pine View Dr | Pine View Dr | 0.34 | 16 | M4042 | 90A | 42 | 49 |
| Meadow View Ln | Comanche Ct | 1780' SE Pine View Dr | 0.27 | 16 | M4042 | 90A | 10 | 11 |
| Misty Meadow Dr | Meadow View Ln | Shadow Valley Ln | 0.12 | 16 | M4040 | 90A | 15 | 17 |
| Mustard Seed Dr | Butterfly Dr | Meadow View Ln | 0.21 | 16 | M9326 | 90A | 7 | 8 |
| Norman Rd | 415' E Maureen Dr | Maureen Dr | 0.08 | 16 | M6264 | 91 | 2 | 2 |
| Pine View Dr | 1401' NE Shadow Valley Ln | Shadow Valley Ln | 0.27 | 16 | M4037 | 90A | 33 | 38 |
| Pomo Ct | 474' N Meadow View Ln | Meadow View Ln | 0.09 | 16 | M9325 | 90A | 3 | 3 |
| Sandra Dr | 604' N Norman Rd | Norman Rd | 0.11 | 16 | M6263 | 91 | 3 | 3 |
| Shadow Valley Ln | Misty Meadow Dr | Pine View Dr | 0.21 | 16 | M4038 | 90A | 26 | 30 |
| Shady Ct | 239' NW View Dr | View Dr | 0.05 | 16 | M4034 | 90A | 5 | 6 |
| Staghorn Ct | 302' S Finch Dr | Finch Dr | 0.06 | 16 | M9322 | 90A | 2 | 2 |
| Toucan Ct | 265' W Meadow View Ln | Meadow View Ln | 0.05 | 16 | M9324 | 90A | 1 | 1 |
| View Dr | 425' SW Woodcrest Dr | 486' NE Woodcrest Dr | 0.17 | 16 | M4035 | 90A | 21 | 24 |
| Wildflower Ln | Meadow View Ln | Shadow Valley Ln | 0.15 | 16 | M4039 | 90A | 19 | 21 |
| Woodcrest Dr | View Dr | Pine View Dr | 0.08 | 16 | M4036 | 90A | 10 | 11 |
| TOTALS | | | 5.24 | | | | 370 | 419 |

This page intentionally left blank.



Transportation Improvement Program 2013-2015 Edition

Revenue Source Budget Summaries for Supervisorial District 5

| CODE | SOURCE | ANNUAL BUDGET AMOUNTS (x \$1000) | | | | |
|----------------------|--------------------------------------------------|-------------------------------------|---------------|---------------|---------------|----------------|
| | | PFY | 13/14 | 14/15 | FFY | TOTAL |
| 101 | State Exchange Funds | | | | 100 | 100 |
| 103 | CMAQ | | 3,756 | 4,586 | 5,090 | 13,432 |
| 108 | STP - Discretionary | | 667 | 5,615 | 9,825 | 16,107 |
| 120 | Highway Bridge Replacement & Rehabilitation HBRR | | 190 | 269 | 231 | 690 |
| 121 | HBRR - Identified/Unfunded | | | | 3,960 | 3,960 |
| 134 | HSIP - Highway Safety Improvement Program | | 1,586 | | | 1,586 |
| 190 | Federal Highway Administration (FHWA) | | 4,025 | 5,164 | 1,490 | 10,679 |
| 201 | Gas Tax-Prop 111 | 630 | 198 | | | 828 |
| 214 | Proposition 42 (sales tax on gasoline) | 60 | | | | 60 |
| 215 | Proposition 1B (State bond funds- Local Roads) | 917 | 2,552 | 1,022 | | 4,491 |
| 217 | Prop. 1B - Trade Corridor Improv. Funds | | 3,804 | 4,538 | | 8,342 |
| 221 | Gas Tax (ABX8-9 Mar 2010 New HUTA) | 1,025 | 3,935 | 2,826 | 5,828 | 13,614 |
| 222 | Gas Tax (ABX8 9 Mar 2010) Projects Unidentified | | | | 1,451 | 1,451 |
| 260 | SB 621 Indian Gaming Special Distribution Funds | 520 | 1,250 | 607 | 262 | 2,639 |
| 300 | Measure A/Western | 421 | 1,744 | 2,242 | 1,370 | 5,777 |
| 301 | Measure A/Coachella Valley | | | 234 | 521 | 755 |
| 346 | TUMF - Central zone (WRCOG) | 2,756 | 732 | | | 3,488 |
| 347 | TUMF - Pass zone (WRCOG) | 1,252 | 189 | 307 | | 1,748 |
| 366 | Signal Supervisor District 3 | 235 | | | | 235 |
| 369 | West County DIF Signal Mitigation Fund | 212 | 638 | 15 | | 865 |
| 370 | East County DIF Signal Mitigation Fund | | 235 | | | 235 |
| 373 | 3rd Dist Developer Mitigation Pblc Fac Trust Fnd | 171 | | | | 171 |
| 427 | Menifee R & B Benefit District | 1,259 | 327 | 1,530 | 2,000 | 5,116 |
| 433 | Scott R & B Benefit District | 1,188 | 1,147 | | | 2,335 |
| 469 | CFD 05-8 Scott Road | 702 | 198 | 5,092 | | 5,992 |
| 600 | Developer Contributions | 1,908 | 300 | 245 | | 2,453 |
| 622 | DIF AP2 Maj. Imp. Fnd- Coachella West Area | | | 513 | 266 | 779 |
| 701 | City of Banning | 4,065 | 393 | | | 4,458 |
| 723 | City of Moreno Valley | | 704 | | | 704 |
| 728 | City of Menifee | | 272 | 12,681 | 46,400 | 59,353 |
| 815 | County Parks District | | | 289 | 892 | 1,181 |
| 990 | Miscellaneous | | 4,000 | 82 | | 4,082 |
| Grand Totals: | | 17,321 | 32,842 | 47,857 | 79,686 | 177,706 |

Comprehensive Funding Summary

COMPREHENSIVE SUMMARY

| SUPERVISORIAL DISTRICT | ANNUAL BUDGET AMOUNTS (x \$1000) | | | | |
|------------------------|-------------------------------------|---------|---------|---------|-----------|
| | PFY | 13/14 | 14/15 | FFY | TOTALS |
| District 1 | 86,313 | 28,225 | 23,926 | 13,173 | 151,637 |
| District 2 | 58,036 | 39,122 | 54,444 | 131,774 | 283,376 |
| District 3 | 66,867 | 31,044 | 25,333 | 60,414 | 183,658 |
| District 4 | 67,483 | 37,349 | 52,801 | 112,939 | 270,572 |
| District 5 | 17,321 | 32,842 | 47,857 | 79,686 | 177,706 |
| ALL DISTRICT TOTALS | 296,020 | 168,582 | 204,361 | 397,986 | 1,066,949 |

Appendix A-Fund Source List

Fund Sources

| CODE | SOURCE | CODE | SOURCE |
|------|---------------------------------------------------|------|---------------------------------------------------|
| 100 | ISTEA | 211 | Proposition 116 |
| 101 | State Exchange Funds | 212 | AB 2928 (sales tax on gasoline) |
| 102 | State Matching Funds | 213 | Traffic Congestion Relief Funds |
| 103 | CMAQ | 214 | Proposition 42 (sales tax on gasoline) |
| 104 | STP - Safety | 215 | Proposition 1B (State bond funds- Local Roads) |
| 105 | Transportation Enhancement Activities | 216 | Prop. 1B - Seismic Bridge funds |
| 106 | STP - Formula (Rural) | 217 | Prop. 1B - Trade Corridor Improv. Funds |
| 107 | STP - Formula (Urban/Urban Place) | 218 | Prop. 1B - State-Local Partnership Program |
| 108 | STP - Discretionary | 221 | Gas Tax (ABX8-9 Mar 2010 New HUTA) |
| 109 | STP - Projects Unidentified | 222 | Gas Tax (ABX8 9 Mar 2010) Projects Unidentified |
| 110 | Federal Dept. of Transportation | 231 | Local Transportation Funds - SB 325 |
| 111 | STP - Future Formula | 232 | LTF - Chip Seal |
| 112 | CMAQ - Identified/Unfunded | 233 | LTF - Slurry Seal |
| 113 | PM10/CMAQ | 234 | LTF Rail Funds |
| 114 | PM10/CMAQ - Identified/Unfunded | 237 | LTF - Projects Unidentified |
| 115 | STIP Funds - Federal | 238 | LTF - Chip Seal Projects Unidentified |
| 116 | Federal Economic Stimulus Funds - ARRA | 239 | LTF - Slurry Seal Projects Unidentified |
| 120 | Highway Bridge Replacement & Rehabilitation HBRR | 240 | SB 821 (Local Transportation Funds) |
| 121 | HBRR - Identified/Unfunded | 241 | SB 821 Identified/Unfunded |
| 122 | Timber Bridge Program | 250 | Seismic Safety Retrofit (State Share) |
| 123 | Timber Bridge Program - Identified/Unfunded | 251 | Seismic Safety R'fit-Identif'd/Unfunded(State \$) |
| 124 | Low Water Bridge Crossing | 253 | Grade Separation Program/ PUC Section 190 |
| 125 | Low Water Bridge Crossing - Identified/Unfunded | 255 | Regional Improvement Program (RIP) |
| 128 | Seismic Safety Retrofit (Federal Share) | 256 | Active Transportation Plan (ATP) - State |
| 129 | Seismic Safety R'fit-Identif'd/Unfunded (Fed. \$) | 257 | STIP Funds - State Only |
| 130 | Hazard Elimination Safety Program (HES) | 258 | State Safe Route to Schools (SR2S) |
| 131 | HES - Identified/Unfunded | 260 | SB 621 Indian Gaming Special Distribution Funds |
| 132 | SRTS - Safe Routes to Schools | 289 | Proposed Port Container Fee |
| 133 | HR3 - High Risk Rural Roads | 290 | Environmental Enhancement (State EEM) |
| 134 | HSIP - Highway Safety Improvement Program | 296 | State Office of Emergency Services (OES) |
| 140 | Federal Aid Interstate (FAI) | 298 | California Office of Traffic Safety |
| 150 | Improved Crossing Protection/PUC Section 130 | 299 | Caltrans |
| 156 | Active Transportation Plan (ATP) - Federal | 300 | Measure A/Western |
| 160 | Traffic System Management (TSM) | 301 | Measure A/Coachella Valley |
| 161 | TSM - Identified/Unfunded | 302 | Measure A/Palo Verde |
| 165 | FETSIM | 303 | Measure A/Western - Slurry Seal |
| 170 | National Small Business and Adm Tree Planting | 304 | Measure A/Coachella - Slurry Seal |
| 190 | Federal Highway Administration (FHWA) | 307 | Measure A/Western - Projects Unidentified |
| 191 | Federal Emergency Management Agency (FEMA) | 308 | RCTC Measure A - Discretionary |
| 199 | United States Postal Service | 309 | RCTC Measure A - Discretionary Identified/Unf |
| 200 | Highway Users Gas Tax | 310 | District IV Funds |
| 201 | Gas Tax-Prop 111 | 311 | District IV Funds - Chip Seal |
| 202 | Gas Tax-Prop 111- Chip Seal | 312 | District IV Funds - Slurry Seal |
| 203 | Gas Tax-Prop 111- Slurry Seal | 317 | Dist IV Funds - Projects Unidentified |
| 204 | Gas Tax-Prop 111- Crack Seal | 318 | Dist IV Funds - Chip Seal Projects Unidentified |
| 207 | Gas Tax-Prop 111- Projects Unidentified | 319 | Dist IV Funds-Slurry Seal Projects Unidentified |
| 208 | Gas Tax-Prop 111-Chip Seal Projects Unidentified | 320 | Uniform Developer Fees |
| 209 | Gas Tax-Prop 111-Slurry Seal Project Unidentif'd | 321 | 1st Dist Developer Agreement Pblc Fac Trust Fnd |
| 210 | Senate Bill 300 | 322 | 2nd Dist Developer Agreement Pblc Fac Trust Fnd |

Fund Sources

| CODE | SOURCE | CODE | SOURCE |
|------|--------------------------------------------------|------|----------------------------------------------|
| 323 | 3rd Dist Developer Agreement Pblc Fac Trust Fnd | 398 | Flood Control |
| 324 | 4th Dist Developer Agreement Pblc Fac Trust Fnd | 399 | Riverside County Transportation Commission |
| 325 | 5th Dist Developer Agreement Pblc Fac Trust Fnd | 400 | Assessment District |
| 328 | Combined Improvement Fund | 401 | Assessment District 159 |
| 330 | Community Development Block Grant (CDBG) | 402 | Assessment District 161 |
| 331 | CDBG - Identified/Unfunded | 403 | Assessment District 167 |
| 332 | Redevelopment Agency | 404 | Varner Road Business Center Proposed AD |
| 335 | Economic Development Agency (EDA) | 406 | Monterey Ave/I-10 Proposed RBBD |
| 336 | EDA - Identified/Unfunded | 407 | Washington St/I-10 Proposed CFD and R&BBD |
| 340 | Transportation Uniform Mitigation Fee (CVAG) | 425 | Road and Bridge Benefit District |
| 341 | CVAG Small Project Fund | 426 | California Oaks R & B Benefit District |
| 343 | TUMF - Identified/Unfunded | 427 | Menifee R & B Benefit District |
| 344 | TUMF - Northwest zone (WRCOG) | 428 | Mira Loma R & B Benefit District |
| 345 | TUMF - Southwest zone (WRCOG) | 429 | Highland Springs R & B Benefit District |
| 346 | TUMF - Central zone (WRCOG) | 430 | Southwest Area R & B Benefit District |
| 347 | TUMF - Pass zone (WRCOG) | 431 | Placentia St Proposed R & B Benefit District |
| 348 | TUMF - Hemet/S. Jacinto zone (WRCOG) | 432 | Cook St/I-10 Proposed RBBD |
| 349 | TUMF Regional System (RCTC) | 433 | Scott R & B Benefit District |
| 350 | Signal Mitigation District | 434 | R & B Benefit District - Identified/Unfunded |
| 351 | Signal Mitigation District 1 | 450 | Community Facilities District |
| 352 | Signal Mitigation District 2 | 451 | CFD 89-5 Rancon Business Center |
| 353 | Signal Mitigation District 3 | 452 | CFD 88-8 North "A" Street |
| 354 | Signal Mitigation District 4 | 453 | CFD 85-1 Golden Triangle |
| 355 | Signal Mitigation District 5 | 454 | CFD 85-2 California Oaks |
| 356 | Signal Mitigation District 6 | 455 | CFD 87-5 Wildrose |
| 357 | Signal Mitigation District 7 | 456 | CFD 88-10 Walker Basin |
| 358 | Signal Mitigation District 8 | 457 | CFD 1 Jurupa Area |
| 359 | Signal Mitigation District 9 | 458 | CFD 88-4 Winchester Ranch |
| 360 | Signal Mitigation District 10 | 459 | CFD 88-12 Ynez Corridor (City of Temecula) |
| 361 | Signal Mitigation District 11 | 460 | CFD 87-1 "A" Street (Perris) |
| 362 | Signal Mitigation District 12 | 461 | CFD 88-1 Plaza at Monterey |
| 363 | Signal Mitigation District 13 | 462 | CFD 88-1 Murrieta County Water District |
| 364 | Signal Supervisor District 1 | 463 | CFD 88-3 Rancho California Water District |
| 365 | Signal Supervisor District 2 | 464 | CFD 89-1 Temescal Canyon |
| 366 | Signal Supervisor District 3 | 465 | CFD 86-1 Menifee Village |
| 367 | Signal Supervisor District 4 | 466 | CFD 2001-1 Sycamore Creek |
| 368 | Signal Supervisor District 5 | 467 | CFD 03-1 Newport Road |
| 369 | West County DIF Signal Mitigation Fund | 468 | CFD 2002-03 Willows |
| 370 | East County DIF Signal Mitigation Fund | 469 | CFD 05-8 Scott Road |
| 371 | 1st Dist Developer Mitigation Pblc Fac Trust Fnd | 470 | CFD 07-2 Clinton Keith Rd |
| 372 | 2nd Dist Developer Mitigation Pblc Fac Trust Fnd | 471 | CFD 05-1 for Salt Creek Bridges |
| 373 | 3rd Dist Developer Mitigation Pblc Fac Trust Fnd | 472 | CFD 07-1 Newport/I-215 Interchange |
| 374 | 4th Dist Developer Mitigation Pblc Fac Trust Fnd | 500 | County Service Area |
| 375 | 5th Dist Developer Mitigation Pblc Fac Trust Fnd | 501 | CSA 26 Palm Desert Country Club |
| 392 | Building and Safety | 502 | CSA 33 Sun City |
| 393 | Planning | 503 | CSA 36 Idyllwild |
| 395 | Sunline Transit | 504 | CSA 38 Pine Cove Area |
| 396 | Elsinore Valley Municipal Water District | 505 | CSA 41 Meadowbrook |
| 397 | Metropolitan Water District (MWD) | 506 | CSA 51 Desert Center (Lake Tamarisk) |

Fund Sources

| CODE | SOURCE | CODE | SOURCE |
|------|--------------------------------------------------|------|-----------------------------------------|
| 507 | CSA 60 Pinyon Area | 700 | Cities |
| 508 | CSA 62 Ripley | 701 | City of Banning |
| 509 | CSA 63 | 702 | City of Beaumont |
| 510 | CSA 69 Hemet | 703 | City of Blythe |
| 511 | CSA 70 Perris Area (Wagon Wheel) | 704 | City of Calimesa |
| 512 | CSA 74 Calimesa Area | 705 | City of Canyon Lake |
| 513 | CSA 85 Cabazon Area | 706 | City of Cathedral City |
| 514 | CSA 86 Quail Valley Area | 707 | City of Coachella |
| 515 | CSA 93 | 708 | City of Corona |
| 516 | CSA 104 Sky Valley | 709 | City of Desert Hot Springs |
| 517 | CSA 105 Indio Hills | 710 | City of Hemet |
| 518 | CSA 108 Sage (Minto Way) | 711 | City of Indio |
| 519 | CSA 115 Desert Hot Springs Area (B-Bar H Ranch) | 712 | City of Indian Wells |
| 520 | CSA 117 | 713 | City of Lake Elsinore |
| 521 | CSA 122 Mesa Verde | 714 | City of La Quinta |
| 522 | CSA 124 Warm Springs Valley (Elsinore Area) | 715 | City of Murrieta |
| 523 | CSA 128 Lake Mathews Estates | 716 | City of Norco |
| 524 | CSA 130 Romoland | 717 | City of Palm Desert |
| 525 | CSA 143 Rancho California Area | 718 | City of Palm Springs |
| 526 | CSA 145 Sun City | 719 | City of Riverside |
| 527 | CSA 146 Lakeview/Nuevo | 720 | City of Rancho Mirage |
| 551 | CSA 149 | 721 | City of San Jacinto |
| 600 | Developer Contributions | 722 | City of Temecula |
| 601 | Developer Improvement Funds | 723 | City of Moreno Valley |
| 602 | Developer In-Lieu Funds | 724 | City of Perris |
| 603 | Developer Performance-Bond Funds | 725 | City of Ontario |
| 610 | Homeowner's Contributions | 726 | City of Fontana |
| 619 | West County DIF Public Facilities | 727 | City of Wildomar |
| 620 | East County DIF Public Facilities | 728 | City of Menifee |
| 621 | DIF AP1 Maj. Imp. Fnd- Jurupa Area | 729 | City of Chino |
| 622 | DIF AP2 Maj. Imp. Fnd- Coachella West Area | 730 | City of Eastvale |
| 623 | DIF AP3 Maj. Imp. Fnd- Highgrove/N.side/Univ.Cty | 731 | City of Jurupa Valley |
| 624 | DIF AP4 Maj. Imp. Fnd- Reche Cyn/Badlands Area | 750 | County of San Bernardino |
| 625 | DIF AP5 Maj. Imp. Fnd- Eastvale Area | 800 | Reprogrammed/Previously Funded |
| 626 | DIF AP6 Maj. Imp. Fnd- Temescal Cyn Area | 801 | Reprogrammed CRP |
| 627 | DIF AP7 Maj. Imp. Fnd- Lk Mathews/Woodcrest Area | 802 | Reprogrammed State Exchange Funds |
| 628 | DIF AP8 Maj. Imp. Fnd- MAFB | 803 | Building Services, A & E |
| 629 | DIF AP9 Maj. Imp. Fnd- Desert Center Area | 805 | Reprogrammed Proposition 111 |
| 630 | DIF AP10 Maj. Imp. Fnd- Upper San Jacinto Valley | 806 | Reprogrammed SB 300 |
| 631 | DIF AP11 Maj. Imp. Fnd- REMAP Area | 807 | Reprogrammed LTF |
| 632 | DIF AP12 Maj. Imp. Fnd- Lakeview/Nuevo Area | 808 | Reprogrammed SB 821 |
| 633 | DIF AP13 Maj. Imp. Fnd- Mead Val./Good Hope Area | 809 | Reprogrammed Measure A |
| 634 | DIF AP14 Maj. Imp. Fnd- Palo Verde Valley Area | 810 | Reprogrammed District 4 Funds |
| 635 | DIF AP15 Maj. Imp. Fnd- Greater Elsinore Area | 811 | Reprogrammed Select System |
| 636 | DIF AP16 Maj. Imp. Fnd- Highway 74/79 Area | 812 | Reprogrammed HBRR |
| 637 | DIF AP17 Maj. Imp. Fnd- Sun City/Menifee Val. | 815 | County Parks District |
| 638 | DIF AP18 Maj. Imp. Fnd- Coachella Eastern Area | 832 | Jurupa Community Services Dist. |
| 639 | DIF AP19 Maj. Imp. Fnd- Southwest Area | 833 | Coachella Valley Water Dist. |
| 640 | DIF AP20 Maj. Imp. Fnd- San Gorgonio Pass Area | 839 | Eastern Municipal Water District (EMWD) |

Fund Sources

| CODE | SOURCE |
|-------------|-----------------------------------------|
| 842 | Rancho California Water District |
| 843 | San Geronio Pass Water District |
| 844 | Western Municipal Water District |
| 850 | Corona-Norco Unified School District |
| 851 | Hemet Unified School District |
| 854 | Val Verde Unified School District |
| 855 | Murrieta Valley Unified School District |
| 866 | Palm Desert Financing Authority |
| 867 | Desert Sands Unified School District |
| 869 | March Joint Powers Authority |
| 902 | CTP - Comprehensive Transportation Plan |
| 905 | Southern California Gas Company |
| 980 | hold |
| 990 | Miscellaneous |
| 999 | Unfunded |

Appendix B-Lead Agency List

Lead Agencies

| CODE | AGENCY | CODE | AGENCY |
|------------|------------------------------------------------|-------|------------------------------------------|
| CALTRANS | California Department of Transportation | SFRR | Santa Fe Railroad |
| CNTY SB | County of San Bernardino | SPTC | Southern Pacific Transportation Company |
| CO BAN | City of Banning | UPRR | Union Pacific Railroad |
| CO BEA | City of Beaumont | VVUSD | Val Verde Unified School District |
| CO BLY | City of Blythe | WRCOG | Western Riverside Council of Governments |
| CO CAL | City of Calimesa | | |
| CO CC | City of Cathedral City | | |
| CO CL | City of Canyon Lake | | |
| CO COA | City of Coachella | | |
| CO COL | City of Colton | | |
| CO COR | City of Corona | | |
| CO DHS | City of Desert Hot Springs | | |
| CO FON | City of Fontana | | |
| CO HEM | City of Hemet | | |
| CO IND | City of Indio | | |
| CO IW | City of Indian Wells | | |
| CO LE | City of Lake Elsinore | | |
| CO LQ | City of La Quinta | | |
| CO MEN | City of Menifee | | |
| CO MUR | City of Murrieta | | |
| CO MV | City of Moreno Valley | | |
| CO NOR | City of Norco | | |
| CO PD | City of Palm Desert | | |
| CO PER | City of Perris | | |
| CO PS | City of Palm Springs | | |
| CO RIV | City of Riverside | | |
| CO RM | City of Rancho Mirage | | |
| CO SJ | City of San Jacinto | | |
| CO TEM | City of Temecula | | |
| CO WIL | City of Wildomar | | |
| CVAG | Coachella Valley Association of Governments | | |
| DEVEL | Developer | | |
| DSUSD | Desert Sands Unified School District | | |
| EDA | Economic Development Agency | | |
| EMWD | Eastern Municipal Water District | | |
| EVMWD | Elsinore Valley Municipal Water District | | |
| FDOT | Federal Department of Transportation | | |
| HUSD | Hemet Unified School District | | |
| JUSD | Jurupa Unified School District | | |
| MCWD | Murrieta County Water District | | |
| MORONGO IN | Morongo Band of Mission Indians | | |
| MWD | Metropolitan Water District | | |
| OTH | Other entity | | |
| RCFCD | Riverside County Flood Control District | | |
| RCTC | Riverside County Transportation Commission | | |
| RCTD | Riverside County Transportation Department | | |
| RCWD | Rancho California Water District | | |
| RDA | Redevelopment Agency | | |
| SCAG | Southern California Association of Governments | | |

Appendix C-Grouped Project List

X1108 FY 10/11 Hemet Area Resurface Group 2


| <u>Project#</u> | <u>Project Name</u> | <u>Limits</u> | <u>Total Cost (x \$1000)</u> | <u>Const Only (x \$1000)</u> |
|-----------------|---------------------|-------------------------------------------|------------------------------------|------------------------------------|
| C10553 | Amy Ln | Brock Ave to N'ly Brock Ave 0.05 mi | 38 | 27 |
| C10555 | Briercliff Dr | Golden Wy to E'ly & W'ly 0.14 mi | 55 | 38 |
| B70630 | Brock Ave | Willow St to E'ly Yale St 0.14 mi | 134 | 92 |
| C10556 | Clark Dr | San Jacinto Ave to E'ly Girard St 0.13 mi | 209 | 148 |
| C10561 | Dumont Rd | Acacia Ave to Mayberry Ave | 130 | 92 |
| C10562 | Erwin Ct | Mc Dowell St to S Mc Dowell St 0.04 mi | 30 | 21 |
| C10563 | Erwin Ct | Merriwood Dr to N Merriwood Dr 0.04 mi | 40 | 29 |
| C10566 | Golden Wy | Acacia Ave to Briercliff Dr | 22 | 14 |
| C10567 | Jepson Ct | Mc Dowell St to S Mc Dowell St 0.04 mi | 31 | 22 |
| C10568 | Jepson Ct | Merriwood Dr to N Merriwood Dr 0.05 mi | 41 | 30 |
| C10569 | Ladd Ct | Cornell St to Wly Cornell St 0.13 mi | 54 | 38 |
| C10570 | Lawton Ct | Acacia Ave to Sly Acacia Ave 0.10 mi | 62 | 44 |
| C10574 | Mc Dowell St | Cornell St to Dartmouth St | 146 | 104 |
| C10575 | Merriwood Dr | Cornell St to Dartmouth St | 157 | 112 |
| C10576 | Only Ct | Ladd Ct to N'ly Ladd Ct 0.03 mi | 29 | 20 |
| B70655 | Vera Ct | Willow St to E'ly 0.05 mi | 43 | 31 |
| B70657 | Willow St | Brock Ave to Acacia Ave | 103 | 74 |
| Total: | | | 1,324 | 936 |

X1206 FY 11/12 Coachella Valley Resurface Group 3

| <u>Project#</u> | <u>Project Name</u> | <u>Limits</u> | <u>Total Cost (x \$1000)</u> | <u>Const Only (x \$1000)</u> |
|-----------------|---------------------|--------------------------------------|------------------------------------|------------------------------------|
| C10594 | 54th Ave | Jackson St to Van Buren St | 299 | 246 |
| C10601 | 66th Ave | Jackson St to Van Buren St | 413 | 344 |
| C10604 | 76th Ave | Harrison St to E Harrison St 0.27 mi | 158 | 132 |
| C10605 | 81st Ave | SH 86 to SH 86S | 188 | 159 |
| Total: | | | 1,058 | 881 |

X1304 FY 12/13 Coachella Valley Resurface Group 4

| <u>Project#</u> | <u>Project Name</u> | <u>Limits</u> | <u>Total Cost (x \$1000)</u> | <u>Const Only (x \$1000)</u> |
|-----------------|---------------------|-------------------------------------------------|------------------------------------|------------------------------------|
| C10597 | 61st Ave | Monroe St to Jackson St | 406 | 299 |
| C10588 | Harry Oliver Trl | Varnier Rd to N'ly 0.24 mi | 291 | 237 |
| C10611 | Monroe St | N'ly 58th Ave 0.53 mi to Sly Airport Blvd .09mi | 136 | 97 |
| C10612 | Monroe St | N'ly Airport Bl 0.42mi to 54th Ave | 288 | 209 |
| Total: | | | 1,121 | 842 |



Index

| ROAD NAME | SD- PAGE | ROAD NAME | SD- PAGE |
|------------|----------|-----------------------------------------|----------|
| 03rd Place | 4- 1 | 61st Ave | 4- 2 |
| 04th Ave | 4- 1 | 62nd Ave | 4- 2 |
| 04th Ave | 4-17 | 62nd Ave | 4- 2 |
| 04th Ave | 4-17 | 62nd Ave | 4-14 |
| 04th Ave | 4-17 | 64th Ave | 4-20 |
| 04th Ave | 4-17 | 66th Ave | 4- 2 |
| 04th St | 3-15 | 66th Ave | 4- 3 |
| 06th Ave | 4- 1 | 66th Ave | 4- 3 |
| 06th Ave | 4- 1 | 66th Ave | 4- 3 |
| 06th Ave | 4-18 | 66th Ave | 4-14 |
| 06th Ave | 4-18 | 68th Ave | 4-16 |
| 08th Ave | 4- 1 | 70th Ave | 4-14 |
| 08th Ave | 4-18 | 70th Ave | 4-16 |
| 10th Ave | 4-18 | 70th Ave | 4-16 |
| 10th St | 4-13 | 72nd Ave | 4-14 |
| 11th Ave | 4-15 | 72nd Ave | 4-14 |
| 11th Ave | 4-15 | 72nd Ave | 4-14 |
| 12th St | 4-13 | 73rd Ave | 4-14 |
| 13th Ave | 5-11 | 73rd Ave | 4-14 |
| 14th Ave | 4- 1 | 74th Ave | 4-14 |
| 14th Ave | 4-15 | 74th Ave | 4-14 |
| 16th Ave | 5-11 | 75th Ave | 4- 3 |
| 19th Ave | 4-16 | 76th Ave | 4- 3 |
| 20th Ave | 4- 1 | 77th Ave | 4-14 |
| 20th Ave | 4- 1 | 78th Ave | 4-14 |
| 20th Ave | 5-11 | 81st Ave | 4- 3 |
| 22nd Ave | 4- 1 | 81st Ave | 4-16 |
| 22nd Ave | 4-15 | 81st Ave | 4-16 |
| 22nd Ave | 4-15 | 82nd Ave | 4-16 |
| 22nd Ave | 4-15 | 82nd Ave | 4-16 |
| 22nd Ave | 4-15 | 84th Ave | 4-16 |
| 24th Ave | 4-15 | A St | 3-15 |
| 24th Ave | 4-15 | A St (Fairway Dr.) | 1- 1 |
| 24th Ave | 4-15 | Acacia Ave | 3-24 |
| 24th Ave | 4-18 | Acorn Dr | 1-18 |
| 28th Ave | 4-18 | Adelfa St | 1- 9 |
| 30th Ave | 4-16 | Administer Slurry Seal at Senior Center | 2- 1 |
| 30th Ave | 4-16 | Admiralty Ct | 3-24 |
| 30th Ave | 4-18 | Adobe Dr | 3- 1 |
| 32nd Ave | 4-18 | Agnew Ave | 3-14 |
| 32nd Ave | 4-18 | Ainsworth Pl | 1-14 |
| 32nd Ave | 4-18 | Airport Blvd | 4- 3 |
| 34th Ave | 4-18 | Airport Blvd | 4- 3 |
| 34th Ave | 4-18 | Airport Blvd (56th Ave) | 4- 4 |
| 48th Ave | 4- 1 | Airport Blvd (Avenue 56) | 4- 4 |
| 52nd Ave | 4-16 | Airport Blvd Bridge | 4- 4 |
| 52nd Ave | 4-16 | Akley St | 1- 9 |
| 52nd Ave | 4-16 | Alder St | 1-16 |
| 53rd Ave | 4- 1 | Alessandro Ave | 3- 1 |
| 53rd Ave | 4- 2 | Alessandro Blvd | 1- 1 |
| 53rd Ave | 4-16 | Alexa Way | 3-17 |
| 54th Ave | 4- 2 | Alexander St | 1-11 |
| 54th Ave | 4- 2 | Alfred Cir | 5-12 |
| 54th Ave | 4- 2 | Aliciente Dr | 1-18 |
| 55th Ave | 4-16 | Alita Dr | 1-18 |
| 57th Ave | 4- 2 | Allen Ave | 3- 1 |
| 57th Ave | 4-16 | Allen Ave | 3-14 |
| 57th Ave | 4-16 | Allen Ave | 3-14 |
| 60th Ave | 4- 2 | Alligator Pond Rd | 4-20 |
| 60th Ave | 4- 2 | Alligator Pond Rd | 4-20 |
| | | Alligator Pond Rd | 4-20 |

| ROAD NAME | SD-PAGE | ROAD NAME | SD-PAGE |
|---------------------------------------|---------|---------------------|---------|
| Alligator Pond Rd | 4-20 | Avenida Luna | 1- 9 |
| Allum Ln | 3-18 | Avenida Manzana | 4-13 |
| Almaden Cir | 3-22 | Avenida Manzana | 4-13 |
| Almond Tree Path | 1-16 | Avenida Manzana | 4-13 |
| Alsace Ln | 3-24 | Avenida Manzana | 4-13 |
| Altanos Rd | 3-14 | Avenida Miravilla | 5- 9 |
| Altejo Bella | 5- 9 | Avenida Miravilla | 5- 9 |
| Alto Dr | 3-24 | Avenida Miravilla | 5- 9 |
| Alto Dr | 3-24 | Avenida Miravilla | 5- 9 |
| Alvarado Ave | 4-20 | Avenida Monteflora | 4-13 |
| Alvarado St | 1-14 | Avenida Monteflora | 4-13 |
| Amalfi Dr | 1- 9 | Avenida Monteflora | 4-13 |
| Amanda Ave | 3-15 | Avenida Palmera | 3-24 |
| Ambercorn Dr | 3-22 | Avenida Ramada | 3-24 |
| Ambercorn Dr | 3-22 | Avenida Ramada | 3-24 |
| Amberwood Ct | 1-12 | Avenida Ramada | 4-13 |
| Ambrosia Dr | 3-18 | Avenida Ramada | 4-13 |
| Amorose St | 1-14 | Avenida Ramada | 4-13 |
| Amorose St | 1-14 | Avenida Rambla | 4- 4 |
| Amsterdam Rd | 3-20 | Avenida San Timoteo | 5- 9 |
| Amy Ln | 3- 1 | Avenida San Timoteo | 5- 9 |
| Anawood Pl | 3-24 | Avenida Sonrisa | 5- 9 |
| Anawood Pl | 3-24 | Avignon Ct | 2- 8 |
| Anchovy Rd | 4-20 | Avignon Ct | 3-18 |
| Annandale Ave | 5-13 | Avocet Cir | 3-24 |
| Antelope Rd | 5- 1 | Azalea Cir | 3-18 |
| Antelope Rd | 5- 9 | Azalea Ln | 3-18 |
| Antwerp St | 3-20 | Azania Ave | 5-11 |
| Anza Rd | 3-13 | Babcock Ave | 3-16 |
| Anza Rd | 3-13 | Bainbridge Cir | 3-22 |
| Anzio Cir | 3-20 | Balaclava Dr | 4-20 |
| Apawamis Rd | 5-13 | Baldwin Blvd | 1- 9 |
| Apple Canyon Rd | 3-15 | Balestrieri Rd | 3-24 |
| Apple Canyon Rd | 3-15 | Balsam Ln | 2- 7 |
| AQMD Mobile Home Park Driveway Paving | 4- 3 | Baltra Dr | 1- 9 |
| Arabian Ave | 1- 1 | Bandelier Rd | 3-18 |
| Arabian Ct | 4-13 | Bandera Dr | 1-18 |
| Arabian Ct | 4-16 | Banff St | 4-21 |
| Ardmore Dr | 3-24 | Barito St | 3-21 |
| Arliss St | 2- 9 | Barnacle Dr | 4-14 |
| Armintrout Dr | 1-11 | Barnes Ct | 5-13 |
| Arras Dr | 3-18 | Barnett Dr | 3-21 |
| Arras Dr | 3-20 | Barnhill Rd | 3- 1 |
| Arrowhead Blvd | 4- 4 | Basil Ln | 5-14 |
| Ashland Pl | 2- 7 | Bataan St | 4-16 |
| Aspenleaf Dr | 1-18 | Baveria St | 3-20 |
| Athenon Ave | 1- 9 | Bay Meadows Ct | 1-18 |
| Athens Cir | 3-22 | Beadling Rd | 4-20 |
| Audelo St | 1-14 | Beam Dr | 4-14 |
| Augusta Ave | 5-13 | Beauview Dr | 5- 1 |
| Auld Rd | 3- 1 | Beckman Dr | 4-20 |
| Auld Rd | 3- 1 | Bedford Canyon Rd | 2- 1 |
| Auld St | 3-16 | Bedford Canyon Rd | 2- 8 |
| Autumnwood Cir | 1-18 | Bedrock Ct | 5-12 |
| Avenida Altura Bella | 5- 9 | Begonia Ln | 3-18 |
| Avenida Caylee | 3-24 | Bell Cir | 3-18 |
| Avenida Contento | 3-24 | Bellview St | 3-16 |
| Avenida Florencita | 4- 4 | Bellwood Dr | 4-18 |
| Avenida Florencita | 4-13 | Ben Ct | 1-18 |
| Avenida Florencita | 4-13 | Benigni Ave | 5- 1 |
| Avenida Gracia | 4-13 | Benjamin St | 3-16 |

| ROAD NAME | SD-PAGE | ROAD NAME | SD-PAGE |
|-----------------------------------|---------|--------------------------------|---------|
| Bennett Rd | 4- 4 | Briarwood Dr | 1-16 |
| Bentley St | 3-17 | Bridge Preventive Maintenance | 4- 4 |
| Benton Rd | 3- 1 | Bridgewood Cir | 2- 7 |
| Benton Rd | 3- 1 | Briercliff Dr | 3- 1 |
| Bermuda St | 3-18 | Briggs Rd | 3- 2 |
| Bermuda St | 3-18 | Briggs Rd | 3- 2 |
| Berry St | 1-12 | Briggs Rd | 3- 2 |
| Berry St | 1-12 | Briggs Rd | 5- 1 |
| Berwick Ave | 2- 1 | Briggs Rd & Baxter Rd | 3- 2 |
| Bethel Ave | 3-15 | Brightman Ave | 1- 9 |
| Bethlam Ave | 3-21 | Brightridge Ln | 1-18 |
| Beverlee Cir | 3-21 | Bristlecone Rd | 3-22 |
| Beverly Dr | 3-15 | Brock Ave | 3- 2 |
| Bicknell Ln | 3-13 | Broman St | 3-22 |
| Big Sky Cir | 1-15 | Brookline Ave | 5-13 |
| Big Sky Cir | 1-15 | Brookside Ave | 5- 1 |
| Big Springs Ranch | 3-18 | Brookside Ave | 5-10 |
| Bing Pl | 5-12 | Brookside Ave | 5-14 |
| Birch Hill Rd | 1-16 | Brookside Ave | 5-14 |
| Birds Eye Dr | 1-18 | Brookside Ave | 5-14 |
| Birdy Ct | 5-12 | Brookside Ave | 5-14 |
| Bismark Ct | 3-24 | Brookstone Ln | 1-14 |
| Blackwell Blv | 1- 1 | Brookview Ct | 1-12 |
| Blackwell Blvd | 1- 9 | Brotherton St | 2- 8 |
| Blair St | 2- 8 | Brotherton St | 2- 8 |
| Blair St | 2- 8 | Brown St | 1-11 |
| Blazing Star St | 3-18 | Brown St | 1-11 |
| Blocker Dr | 1-18 | Browning St | 2- 9 |
| Bloomfield Ave | 4-21 | Brownstown Dr | 4-20 |
| Blue Spruce Ln | 3-18 | Brussels St | 3-20 |
| Bluegrass Ct | 3-13 | Bryce Rd | 3-18 |
| Bluff St | 5-10 | Bubbling Wells Rd | 4- 4 |
| Bluff St | 5-10 | Bubbling Wells Rd | 4-16 |
| Bluff St | 5-10 | Buchanan St | 4- 4 |
| Bluff St | 5-10 | Buchanan St | 4-16 |
| Bluff St | 5-10 | Buck Blvd | 4-15 |
| Bluff St | 5-10 | Buckeye Ln | 3-17 |
| Blythe Way | 4-18 | Buena Vista St | 1- 9 |
| Blythe Way | 4-18 | Bundy Cyn Rd/Scott Rd | 1- 1 |
| Bob White Ln | 2- 9 | Bunkerhill Dr | 1-18 |
| Bobbitt St | 2- 8 | Buntin Way | 3-24 |
| Bobbitt St | 2- 8 | Burgundy Ct | 3-18 |
| Bobrick Ave | 1- 9 | Burke Ct | 5-13 |
| Boca Raton Pl | 4-21 | Butterfield Stage Rd | 3- 2 |
| Bodega Ct | 3-24 | Butterfield Stage Rd | 3-22 |
| Bonanza Dr | 1-18 | Butterfield Stage Rd | 3-22 |
| Bonham St | 1-11 | Butterfly Dr | 5-14 |
| Bonn Ct | 3-20 | Butternut Ln | 2- 7 |
| Bonsai Cir | 3-18 | Buttonwood Cir | 2- 7 |
| Bordeaux Pl | 3-18 | Byrd St | 3-14 |
| Boros Ct | 5-13 | Byrd St | 3-14 |
| Bos Cir | 3-21 | Byron St | 2- 8 |
| Box Springs OH Bridge Replacement | 5- 1 | Byron St | 2- 8 |
| Boyd Ave | 2- 8 | C & D Blvd | 4-15 |
| Boyd Ave | 2- 8 | C & D Blvd | 4-15 |
| Brae Burn Ave | 5-13 | C & D Blvd | 4-15 |
| Breithorn Ct | 1-12 | Cabazon Area Resurfacing Group | 5- 1 |
| Brendan Ct | 3-17 | Cabazon Ave | 4-17 |
| Brentwood Pl | 3-24 | Cabazon St | 5- 1 |
| Bretton Woods Pl | 1-16 | Cajalco Expy | 1- 1 |
| Brian Way | 2- 9 | Cajalco Rd | 1- 1 |

| ROAD NAME | SD- PAGE | ROAD NAME | SD- PAGE |
|----------------------------------|----------|-----------------------------------------|----------|
| Cajalco Rd | 1- 1 | Cayuse Ct | 1-12 |
| Cajalco Rd | 1- 1 | Cayuse Ct | 1-12 |
| Cajalco Rd | 1- 2 | Cecil Ave | 1-12 |
| Cajalco Rd | 1-11 | Cecil Pl | 1-18 |
| Cajalco Rd | 1-11 | Cecil St | 4-20 |
| Cajalco Rd | 1-11 | Cecina Way | 4- 5 |
| Cajalco/Ramona Expwy Interchange | 1- 2 | Cedarwood Cir | 2- 7 |
| Calafia St | 3-22 | Center St | 2- 9 |
| Calais Pl | 3-24 | Center St | 2- 9 |
| Calendula Cir | 3-18 | Center St | 2- 9 |
| Calico Ave | 5- 9 | Central Ave | 1-20 |
| Calico Glen Dr | 4-20 | Century Ct | 3-24 |
| Calico Glen Dr | 4-20 | Chabela Dr | 3-17 |
| California Ave | 3- 2 | Chad Ct | 3-17 |
| California Ave | 5-10 | Chalon Rd | 1- 9 |
| Calistoga Dr | 3-22 | Chandon Ct | 3-22 |
| Calistoga Dr | 3-22 | Chaparral Rd | 5- 9 |
| Calistoga Dr | 3-22 | Chappellet Cir | 3-22 |
| Calle Cabernet | 3-14 | Charles Ct | 3-16 |
| Calle Casita | 4-19 | Chelsea Ct | 3-24 |
| Calle De Las Flore | 5- 1 | Chelsea Way | 3-24 |
| Calle Nopal | 3-14 | Chelsea Way | 3-24 |
| Calumet Ct | 1-12 | Cheltenham Rd | 1-16 |
| Calvert Ave | 3-15 | Cherokee Rose St | 3-18 |
| Camas Dr | 3-16 | Cherry Ave | 5-10 |
| Camino Aventura | 4- 5 | Cherry Cove | 5- 2 |
| Camino Aventura | 4-13 | Cherry Oak Canyon Rd | 5- 2 |
| Camino Aventura | 4-13 | Cherry Oak Rd | 5- 2 |
| Camino Aventura | 4-13 | Cherry Tree Rd | 5- 2 |
| Camino Campanero | 4-13 | Cherry Valley Blvd | 5- 2 |
| Camino Campanero | 4-13 | Chicago Ave | 1-12 |
| Camino Campesino | 4-13 | Chicago Ave | 1-12 |
| Camino del Sol Area Group 2 | 1- 2 | Chickadee Cir | 2- 9 |
| Camino Idilio | 4-13 | Chickory Dr | 1-16 |
| Camino Idilio | 4-13 | Chickory Dr | 1-16 |
| Camino Idilio | 4-13 | Chip Seal of 1st District roads FY13/14 | 1- 2 |
| Camino Mirasol Dr | 4-19 | Chip Seal of 1st District roads FY14/15 | 1- 2 |
| Camino San Benito Dr | 2- 7 | Chip Seal of 3rd District roads FY13/14 | 3- 2 |
| Camra Way | 1-12 | Chip Seal of 3rd District roads FY14/15 | 3- 2 |
| Candlewood St | 2- 1 | Chip Seal of 4th District roads FY12/13 | 4- 5 |
| Cannes Ave | 2- 8 | Chip Seal of 4th District roads FY13/14 | 4- 5 |
| Canyon Ridge Rd | 1-11 | Chip Seal of 4th District roads FY14/15 | 4- 5 |
| Canyon View Dr | 1-12 | Chip Seal of 5th District roads FY13/14 | 5- 2 |
| Canyon View Dr | 1-12 | Chip Seal of 5th District roads FY14/15 | 5- 2 |
| Canyon View Dr | 1-12 | Chiricahua Dr | 4-21 |
| Canyonwood Dr | 1-16 | Chuckwalla Valley Rd | 4-15 |
| Canyonwood Dr | 1-16 | Chuckwalla Valley Rd | 4-15 |
| Capiland Rd | 5-13 | Chuckwalla Valley Rd | 4-15 |
| Capri Dr | 3-18 | Chuckwalla Valley Rd | 4-18 |
| Capri Dr | 3-20 | Chuckwalla Vly Rd | 4- 5 |
| Capri Dr | 3-20 | Chuckwalla Vly Rd | 4- 5 |
| Cardinal Ln | 2- 9 | Chuckwalla Vly Rd | 4- 5 |
| Caroline Ct | 3-16 | Chuckwalla Vly Rd | 4- 5 |
| Carrizo Rd | 3-15 | Chuckwalla Vly Rd | 4- 6 |
| Cascades Dr | 5-13 | Chuckwalla Vly Rd | 4- 6 |
| Cascadia Dr | 4- 5 | Chuckwalla Vly Rd | 4- 6 |
| Case St | 2- 8 | Chuckwalla Vly Rd | 4- 6 |
| Casino Rd | 3-24 | Cielo Ct | 4-20 |
| Caspia St | 3-18 | Cienega Pl | 4- 6 |
| Catlin Ave | 3-15 | Cir Of The Peppers | 1- 9 |
| Cavalier Dr | 3-16 | Cirrus Cir | 1-18 |

| ROAD NAME | SD-PAGE | ROAD NAME | SD-PAGE |
|--------------------------|---------|--------------------------|---------|
| Citrus Ave | 1-18 | Constable Rd | 1-12 |
| Citrus Ave | 5- 9 | Contreras Rd | 3- 3 |
| Citrus Dr | 4-18 | Coplasa St | 1-14 |
| Citrus Dr | 4-18 | Copper Queen Ln | 1-20 |
| Citrus Glen Cir | 1-18 | Copper Ridge Dr | 1-16 |
| Citrus St | 2- 1 | Coral Dr | 3-18 |
| Citrus View Cir | 1- 2 | Coral Sky Ct | 3-22 |
| Citrus Wood Ln | 1-18 | Coral St | 5- 2 |
| Claire St | 2- 8 | Cornell Ave | 1-20 |
| Claremont Ave | 1-20 | Cornell St | 3-15 |
| Clark Dr | 3- 3 | Cornerstone Rd | 1-12 |
| Clark St | 1- 2 | Cornish Ave | 3-17 |
| Clark St | 1-11 | Corregidor Ave | 4-17 |
| Clark St | 1-11 | Corrinne Way | 1-16 |
| Clark St | 1-11 | Corsica Cir | 3-20 |
| Clay St | 2- 1 | Corte Alisos | 3-22 |
| Clay St | 2- 1 | Corte Santalina | 3-22 |
| Clearwater Way | 5- 2 | Cortez Ct | 3- 3 |
| Cleveland Ave | 1-16 | Cortrite Ave | 3-15 |
| Cleveland Ave | 1-16 | Costello Ave | 1-11 |
| Cliff St | 4- 6 | Cotton Ct | 5-13 |
| Cliffhill Pl | 2- 8 | Cottonwood Dr | 4-18 |
| Cliffshire Ave | 2- 1 | Cottonwood Rd | 5- 9 |
| Clinton Keith Rd | 1- 2 | Cottrell Blvd | 1- 9 |
| Clinton Keith Rd | 3- 3 | Cottrell Blvd | 1- 9 |
| Clinton Keith Rd phase 2 | 3- 3 | Cougar Way | 5-10 |
| Clinton Keith Rd phase 3 | 3- 3 | Country Club Dr | 4-19 |
| Clinton Keith Rd phase 4 | 3- 3 | Country Club Dr | 4-19 |
| Clive Way | 1- 9 | County Line Rd | 5-14 |
| Cloche Dr | 3-18 | Covered Wagon Ct | 5-14 |
| Clovercrest Ct | 3-22 | Covey St | 5-11 |
| Club Dr | 1-10 | Cowan Rd | 1-16 |
| Club House Dr | 3-13 | Cowbell Alley | 3-13 |
| Club View Dr | 4-14 | Creag Ave | 3-14 |
| Clubhouse Blvd | 5-13 | Creag Ave | 3-14 |
| Clubhouse Blvd | 5-13 | Crecy Dr | 3-18 |
| Coachella Valley Area | 4- 6 | Creekwood Ct | 2- 7 |
| Cobblestone Cir | 2- 7 | Crestview Ct | 5-10 |
| Cobblestone Ln | 1-14 | Crestview Dr | 3-13 |
| Cobblestone St | 5-12 | Crestview Dr | 3-13 |
| Cochran Ct | 5-13 | Crestview Dr | 4-19 |
| Cody Ave | 4-21 | Crestview Dr | 4-19 |
| Cole Ave | 1-11 | Crestwood Dr | 4-19 |
| Cole Ave | 1-11 | Crestwood Pl | 3-24 |
| Cole Ave | 1-11 | Crimson Ct | 1-16 |
| Coleman Ave | 1- 9 | Crimson Dr | 3-18 |
| Colfax St | 4-17 | Crop Rd | 1- 9 |
| Colleen Ct | 1-12 | Crossbrook Cir | 3-22 |
| College Blvd | 1-20 | Crown Princess Ct | 5-12 |
| Cologne Dr | 3-24 | Crownworth St | 2- 1 |
| Colonial Dr | 4-21 | Crystal Springs Dr | 5- 2 |
| Colt Dr | 1-18 | Cumulus Ct | 1-18 |
| Colt St | 1-16 | Curie Ct | 3-18 |
| Columbia St | 3- 3 | Cynthia St | 3-16 |
| Columbia St | 3- 3 | Cynthia St | 3-16 |
| Comanche Ct | 5-14 | Daffodil Cir | 3-18 |
| Commerce Center Dr | 1-11 | Daisy Dr | 3-18 |
| Compiègne Dr | 3-24 | Dallas Ave | 1-11 |
| Concordia Ranch Rd | 1-11 | Danube Ct | 3-21 |
| Conestoga Rd | 1-16 | Dartmouth Ave | 1-20 |
| Congressional Rd | 5-13 | Date Palm Dr Interchange | 4- 6 |

| ROAD NAME | SD-PAGE | ROAD NAME | SD-PAGE |
|---------------------|---------|---------------------------|---------|
| Date Palm St | 3-18 | Doverwood Pl | 3-24 |
| Date Palm St | 3-18 | Dree Cir | 1-11 |
| Davidson St | 2- 8 | Driftwood St | 3-19 |
| De Frain Blvd | 4- 6 | Dry Run Ct | 1-16 |
| De Frain Blvd | 4-15 | Dufferin Ave | 1-13 |
| De Frain Blvd | 4-15 | Dumont Rd | 3- 4 |
| De Frain Blvd | 4-15 | Dune Lake St | 4- 7 |
| De Frain Blvd | 4-15 | Dunlap Dr | 5- 9 |
| De Frain Blvd | 4-15 | Dunlap St | 5-10 |
| De La Lama St | 1-15 | Dunlap St | 5-10 |
| De Portola Rd | 3- 3 | Dutton St | 5- 9 |
| De Vincenzo Ct | 5-13 | Dutton St | 5- 9 |
| De Waide Ave | 3-17 | Dutton St | 5- 9 |
| Deanne Ct | 3-24 | Eagle Peak Rd | 1-16 |
| Debbie Ln | 2- 8 | Earle Ct | 3-17 |
| Deeble Entrance | 1- 9 | Earthmover Cir | 1- 2 |
| Del Norte Way | 4-16 | East Benton Rd | 3- 4 |
| Delta St | 4- 6 | East Benton Rd | 3-14 |
| Denali Way | 3-19 | East Benton Rd | 3-14 |
| Denizen Heights Rd | 3-17 | East Center St | 2- 9 |
| Deronda Ave | 5-11 | East Lake Ct | 4-19 |
| Descanso Dr | 3-15 | East Side Ct | 4-19 |
| Desert Air Ct | 5-13 | Eastwind Dr | 1-18 |
| Desert Cactus Dr | 4-17 | Echo Canyon Ct | 1-19 |
| Desert Cactus Dr | 4-17 | Echo Valley Rd | 3-14 |
| Desert Crest Ave | 4-19 | Edge Gate Dr | 1-16 |
| Desert Crest Ave | 4-19 | Edgebrook Dr | 1-19 |
| Desert Moon Dr | 4-16 | Edgemont Dr | 1-19 |
| Desert Mountain Cir | 4-20 | Edith Way | 3-22 |
| Desert Mountain Cir | 4-20 | Edith Way | 3-22 |
| Desert Palm Dr | 4-16 | Egan Ct | 5-13 |
| Desert Palm Dr | 4-16 | Ekwanok Dr | 5-13 |
| Desertaire Dr | 4-17 | El Centro Way | 4-16 |
| Dessie Way | 3-21 | El Centro Wy | 4- 7 |
| Destino St | 3-22 | El Cerrito Rd | 2- 2 |
| Destiny Dr | 3-23 | El Mesa Dr | 1-11 |
| Devener St | 2- 2 | El Mineral Rd | 1-20 |
| Devine Cir | 1-13 | El Mineral Rd | 1-20 |
| Devotion Ave | 3-23 | El Mineral Rd | 1-20 |
| Dial Way | 1-11 | El Monte Dr | 5-10 |
| Diegel Ct | 5-13 | El Nido Ave | 5-13 |
| Dillon Rd | 4- 7 | El Nido Ave | 5-13 |
| Dillon Rd | 4-13 | El Nido Rd | 1-15 |
| Dillon Rd | 4-13 | El Nido Rd | 1-20 |
| Dillon Rd | 4-13 | El Segundo Way | 4-19 |
| Dillon Rd | 4-13 | El Sobrante Rd | 1- 3 |
| Dillon Rd | 4-13 | El Toro Rd | 1- 3 |
| Dillon Rd | 4-13 | El Toro Rd Corridor Study | 1- 3 |
| Dillon Rd | 5-11 | Elan Dr | 3-25 |
| Dixie Dr | 3-16 | Elderwood Pl | 3-25 |
| Dixie Ln | 2- 7 | Elena Dr | 1-18 |
| Dogwood Cir | 2- 7 | Ella Ave | 4-20 |
| Dogwood Cir | 3-19 | Ella Ave | 4-20 |
| Dogwood Ct | 3-19 | Elliot Ct | 3-17 |
| Dolce St | 3-23 | Ellis Ave | 1- 3 |
| Domaine Michael Dr | 3-23 | Ellis Ave | 5-10 |
| Domenigoni Pkwy | 3-21 | Ellis Ave | 5-10 |
| Domenigoni Pkwy | 3-21 | Ellis Ave | 5-10 |
| Domenigoni Pkwy | 3-21 | Ellis Ave | 5-10 |
| Domenigoni Pkwy | 3-21 | Ellis St | 2- 9 |
| Doral Dr | 5-13 | Ellis St | 2- 9 |

| ROAD NAME | SD-PAGE | ROAD NAME | SD-PAGE |
|----------------------------------|---------|----------------------------|---------|
| Elm St | 1-10 | Firethorn Ave | 1-11 |
| Elm St | 5- 2 | Flagstaff Ave | 4-21 |
| Elmview Dr | 2- 7 | Flintstone Ct | 5-12 |
| Elvira Dr | 5-12 | Flora Springs St | 3-23 |
| Elvira Dr | 5-12 | Florence Ct | 3-20 |
| Elvira Dr | 5-12 | Flynn St | 2- 9 |
| Emerald Crest Dr | 4- 7 | Flynn St | 2- 9 |
| Emerald Dr | 3-19 | Fore Dr | 3-25 |
| Emerson St | 3-17 | Forest Boundary Rd | 1-16 |
| Equestrian Ln | 1- 9 | Forest Hill Dr | 3-13 |
| Erma Ct | 3-16 | Forest St | 3-21 |
| Erwin Ct | 3- 4 | Forest St | 3-21 |
| Erwin Ct | 3- 4 | Fort Lauder Ln | 1-15 |
| Esparta Ave | 5-11 | Foster Rd | 1-11 |
| Espirit Cir | 3-25 | Foster Rd | 1-11 |
| Estates Ct | 1-13 | Fountain St | 2- 2 |
| Estelle St | 2- 2 | Fox Glen Rd | 1- 9 |
| Eternity Ln | 3-23 | Frances Ln | 3- 4 |
| Ethanac Rd /Nichols Rd Corridors | 1- 3 | Frances St | 3-16 |
| Ethanac Rd /Nichols Rd Corridors | 5- 3 | Frank Ct | 3-17 |
| Eton Ln | 1-20 | Franklin Ave | 3-15 |
| Eucalyptus St | 5- 9 | Frazier St | 3-25 |
| Euclid Loop | 3-19 | Fred Waring Dr | 4- 7 |
| Euclid Loop | 3-19 | Fremontia Rd | 5- 9 |
| Eureka Cir | 3-20 | Fresno Cir | 3-21 |
| Eureka Dr | 4-18 | Friendly Cir | 3-23 |
| Eureka St | 1-15 | Front Hall Rd | 4-20 |
| Evans Rd | 5-13 | Front Hall Rd | 4-20 |
| Evelyn Way | 3- 4 | Frontage Rd | 3- 4 |
| Evelyn Way | 3-16 | Fuchsia Ct | 4-20 |
| Everetts Way | 1-19 | Gabbert Ln | 1-13 |
| Evergreen Dr | 4-18 | Galicia Dr | 3-25 |
| Evonvale Dr | 1-16 | Galicia Dr | 3-25 |
| Ewarton Rd | 4-20 | Gallipoli Pl | 3-25 |
| Ewarton Rd | 4-20 | Gardenia Ct | 4-20 |
| Fairfield Dr | 1-19 | Gardner Ave | 1- 3 |
| Fairfield Dr | 1-19 | Garrett Ryan Ct | 3-17 |
| Fairgrove Ct | 3-25 | Gatehall Ave | 2- 2 |
| Fairmont Ln | 1-18 | Gavilan Rd | 1- 9 |
| Fairoaks Ln | 2- 7 | Gavilan Rd | 1- 9 |
| Fairview Ave | 3-15 | Gem Ln | 1- 9 |
| Fairview Ave | 3-15 | Genoa St | 3-21 |
| Fairview Ave | 3-15 | Gentian Ave | 1-13 |
| Fairview Ave | 3-22 | Geranium St | 3-19 |
| Fairway Dr | 3-13 | Germaine Ln | 3-17 |
| Fairway Rd | 4-19 | Gernert Rd | 1- 3 |
| Fairway Rd | 4-19 | Gila Way | 1-13 |
| Falcon Point Ct | 3-23 | Gillette St | 1-10 |
| Falling Water Way | 1-16 | Gilman Springs Rd | 3- 4 |
| Fantail Dr | 4-14 | Gilman Springs Rd | 3- 4 |
| Fawnridge Ct | 1-19 | Gilman Springs Rd | 3- 4 |
| Fern St | 3-19 | Gilman Springs Rd | 5- 3 |
| Fieldstone Cir | 2- 7 | Gilman Springs Rd | 5- 3 |
| Fig St | 1-10 | Gilman Springs Rd | 5- 3 |
| Fille Dr | 3-19 | Gilman Springs Rd Phase 3 | 3- 5 |
| Fillmore St | 4-14 | Gilman Springs Rd/State St | 3- 5 |
| Fillmore St | 4-14 | Gilman St | 5-10 |
| Fillmore St | 4-14 | Gilman St | 5-10 |
| Fillmore St | 4-17 | Gilman St | 5-10 |
| Fillmore St | 4-17 | Glacier Cir | 3-19 |
| Finch Dr | 5-14 | Glasgow St | 3-21 |

| ROAD NAME | SD-PAGE | ROAD NAME | SD-PAGE |
|-----------------------------------|---------|----------------------------------------------|---------|
| Glass Mountain Dr | 1-16 | Harley Knox Blvd | 1- 4 |
| Glen Ellen Cir | 3-23 | Harlow Ave | 2- 7 |
| Glen Hollow Way | 1-16 | Harness Rd | 1- 9 |
| Glen St | 2- 2 | Harrison St | 4- 7 |
| Glenetta Way | 1-10 | Harrison St | 4-22 |
| Glenoaks Rd | 3-14 | Harrison St | 4-22 |
| Glenoaks Rd | 3-14 | Harrison St | 4-22 |
| Glenoaks Rd | 3-14 | Harrison St | 4-22 |
| Glenwood Ave | 1-11 | Harrison St | 4-22 |
| Glissant Dr | 3-19 | Harrison St | 4-22 |
| Goetz Rd Bridge | 1- 3 | Harrison St | 4-23 |
| Gold Strike Cir | 1-15 | Harrison St | 4-23 |
| Gold Strike Cir | 1-15 | Harrison St | 4-23 |
| Golden Leaf Ln | 1-16 | Harrison St | 4-23 |
| Golden Poppy Ct | 3-19 | Harrison St | 4-23 |
| Golden Rod Rd | 3-13 | Harrison St | 4-23 |
| Golden Rod Rd | 3-23 | Harrison St | 4-23 |
| Golden Spur Ct | 1-13 | Harrison St | 4-23 |
| Golden Star Ave | 1-13 | Harrison St | 4-23 |
| Golden West Dr | 4-19 | Harry Oliver Trl | 4- 7 |
| Golden Wy | 3- 5 | Hartley Ave | 3-25 |
| Golondrina St | 1-15 | Harvard Way | 1-20 |
| Golondrina St | 1-15 | Harvest Ln | 3-23 |
| Golondrina St | 1-15 | Harvey Ave | 2- 9 |
| Grace Ln | 3-16 | Harvey Way | 3-25 |
| Grand Ave | 1- 3 | Harvill Ln | 2- 7 |
| Grand Ave | 1- 4 | Harvill Ln | 2- 7 |
| Grand Ave | 5-10 | Hattie Ave | 5- 9 |
| Grand Ave | 5-10 | Haugen-Lehmann Wy | 5- 9 |
| Granite View Dr | 3-17 | Haugen-Lehmann Wy | 5- 9 |
| Grant St | 2- 2 | Haute Ct | 3-19 |
| Grant St | 2- 9 | Haven Rock Ct | 1-19 |
| Grant St | 4-14 | Hayes St | 4- 7 |
| Grant St | 4-17 | Hayfield Rd | 4-17 |
| Grant St | 4-17 | Haynes Ave | 1-10 |
| Grant St | 4-17 | Hays Ave | 1-10 |
| Granville Dr | 3-19 | Haywood Ct | 3-23 |
| Grapefruit Blvd (SH 111) & 4th St | 4- 7 | Hayworth Ct | 1-16 |
| Graywood Ct | 2- 7 | Hazelwood Cir | 3-25 |
| Green Acres Dr | 1-16 | Heatherstone Ct | 3-23 |
| Green Ave | 3-13 | Helen Ave | 5- 9 |
| Green St | 4-18 | Helm Cir | 4-14 |
| Green St | 4-18 | Hemet Area resurface group 5 | 3- 5 |
| Greene Cir | 1-19 | Hemet Area Resurfacing Group 3 | 3- 5 |
| Greenridge Cir | 1-19 | Hemet Area Resurfacing Group 4 | 3- 5 |
| Greenway Ct | 4-19 | Hemet Lake Rd | 3-15 |
| Greenwood Cir | 1-19 | Henshaw Ct | 1-18 |
| Groewood Cir | 3-25 | Heritage St | 3-23 |
| Guthridge Ln | 3-14 | Hermosa St | 1-13 |
| Guthridge Ln | 3-14 | Heron Ln | 2- 9 |
| Hague St | 3-21 | Hickory Tree Ln | 1-16 |
| Hamburg Cir | 3-21 | Hidden Valley Wildlife Reserve Improv.-Entry | 2- 2 |
| Hammack Ave | 1-10 | Hide A Ln | 3-13 |
| Hammack Ave | 1-10 | High Country Cir | 1-20 |
| Hammond Rd | 4- 7 | High Country Cir | 1-20 |
| Hamner Ave Bridge | 2- 2 | High St | 5-10 |
| Hanzell Ct | 3-23 | High St | 5-10 |
| Harley Ct | 5-12 | Highland Ave | 2- 2 |
| Harley John Rd | 1- 4 | Highland Springs Ave | 5- 3 |
| Harley John Rd | 1-11 | Hilldale Ln | 1-18 |
| Harley John Rd | 1-16 | Hillson Cir | 3-22 |

| ROAD NAME | SD - PAGE | ROAD NAME | SD - PAGE |
|----------------------------------|-----------|------------------------------|-----------|
| Hillview Dr | 2- 7 | Jones Ct | 5-14 |
| Hillview Ln | 1-18 | Jubilee Rd | 3-19 |
| Hobson Wy/I-10 WB Ramps | 4- 8 | Julie Ln | 3- 6 |
| Hollowood Ct | 2- 7 | June St | 1-10 |
| Hollowtree Ln | 1-16 | Jutland Dr | 3-25 |
| Hollyglen Cir | 2- 7 | Katie Dr | 1-19 |
| Homeland Ave | 3-15 | Kay Rd | 5-11 |
| Homeland Ave | 3-15 | Kayne St | 2- 8 |
| Homeland Ave | 3-15 | Keepsake Ct | 1-13 |
| Homeland Ave | 3-15 | Kehl Canyon Rd | 5- 9 |
| Honeysuckle Cir | 3-21 | Keith Ave | 3-15 |
| Hostettler Rd | 1-11 | Keith St | 5-11 |
| Hostettler Rd | 1-11 | Kellen Ct | 1-13 |
| Howard Dr | 3-22 | Keller Rd | 3-14 |
| Hoylake Rd | 5-13 | Kendra Way | 2- 9 |
| Hummingbird Ct | 5-14 | Kenneth Ct | 5-12 |
| Hunters Ct | 1-16 | Kensington Ct | 3-25 |
| Huntsman Ct | 3-21 | Kiel Ct | 3-21 |
| I-10 / Morongo Trl Landscaping | 5- 3 | King Ave | 1- 4 |
| I-10 Bypass | 5- 3 | King Ave | 1- 4 |
| I-10 Bypass/Garnet Ave Segment 4 | 5- 3 | King Ave | 1-19 |
| I-10 Bypass/Seminole Dr Seg 2 | 5- 3 | Kiowa Ct | 1-15 |
| I-10 Bypass/Tamarack Rd Seg 3 | 5- 4 | Kirkpatrick Rd | 1- 9 |
| Ide Ave | 3-15 | Kirkwood Ct | 5-14 |
| Indian Truck Tr Interchange | 1- 4 | Kluk Ln | 2- 8 |
| Indiana Ave | 2- 3 | Knight Ct | 3-17 |
| Indio Hills Area Paving Project | 4- 8 | Krameria Ave | 1-19 |
| Inglewood Ave | 5-13 | Krameria Ave | 1-19 |
| Intake Blvd | 4-18 | Krameria Ave | 1-19 |
| Ironridge Rd | 1-16 | Kranshire Rd | 5-11 |
| Ironwood Dr | 5-14 | Kross Rd | 1-13 |
| Ishbell Ct | 2- 9 | La Canada Way | 4-16 |
| Jack Clark Ct | 4-16 | La Ciotat Way | 2- 8 |
| Jackson St | 4-14 | La Costa Ct | 5-14 |
| Jackson St | 4-14 | La Serena Ct | 1-16 |
| Jackson St | 4-14 | La Sierra Ave | 1- 9 |
| Jackson St | 4-14 | La Sierra Ave | 1-11 |
| Jackson St | 4-14 | La Vida Dr | 5- 4 |
| Jacobs Cir | 1-19 | Ladd Ct | 3- 6 |
| James Ct | 1-19 | Lake Club Dr | 4- 8 |
| Jameson Rd | 1-16 | Lake Mathews Dr | 1- 9 |
| Jameson Rd | 1-16 | Lake Mathews Dr | 1- 9 |
| Janelle Ln | 3-19 | Lake Mathews Dr | 1- 9 |
| Janelle Ln | 3-19 | Lake Mathews Dr | 1- 9 |
| Jared Ln | 3-25 | Lakeland Village Road Paving | 1- 4 |
| Jarrell Ct | 5-12 | Lakeside Ct | 4-19 |
| Jasper St | 3-19 | Lamar Ct | 1-13 |
| Jean St | 1-11 | Lambert Dr | 1-13 |
| Jefferson St Interchange | 4- 8 | Lambert Pl | 5-12 |
| Jenni Lisa Ct | 5-12 | Landfill Rd | 4- 8 |
| Jepson Ct | 3- 5 | Landon Ct | 1-19 |
| Jepson Ct | 3- 5 | Lantana Way | 3-19 |
| Johnson Rd | 3- 5 | Larkwood St | 1-16 |
| Johnson St | 4-17 | Las Flores Way | 4-20 |
| Johnson St | 4-17 | Las Palmas Ct | 3-17 |
| Johnson St | 4-17 | Las Serenas | 4-20 |
| Johnson St | 4-17 | Lately Cir | 3-25 |
| Johnston Ave | 3- 5 | Laurel Ct | 3-23 |
| Joltaire Way | 3-19 | Laurel Grove Rd | 1-16 |
| Joltaire Way | 3-21 | Lava Way | 5-12 |
| | | Lawton Ct | 3- 6 |

| ROAD NAME | SD-PAGE | ROAD NAME | SD-PAGE |
|----------------------------------|---------|-----------------------------------|---------|
| Layton St | 2- 8 | Luanna Point Dr | 4-20 |
| Leafwood Dr | 1-19 | Luna Ct | 1-16 |
| Lee Rd | 1- 4 | Lunaria Ct | 4-20 |
| Leeds St | 3-21 | Lyon Ave | 1-13 |
| Legacy Ct | 3-25 | Lyon Ave | 1-13 |
| Leghorn St | 3-17 | Lyon Ave | 1-13 |
| Lehigh Ln | 1-20 | Lyon Ave | 1-13 |
| Leith Ave | 5-14 | Machado St | 1- 5 |
| Lela May Ave | 3-16 | Mackay Ave | 1-10 |
| Lema Ct | 5-14 | Madrigal Ct | 3-23 |
| Lemon Ave | 1-18 | Magdaleno Ct | 1-15 |
| Lemon Ave | 5- 9 | Magnolia Ave | 2- 3 |
| Lemon Ave | 5- 9 | Magnolia Ave | 2- 3 |
| Lemon Blossom Ln | 4-14 | Magnolia Ave | 2- 3 |
| Lemon Blossom Ln | 4-14 | Main St | 2- 9 |
| Lemon Dr | 4-18 | Main St | 5- 4 |
| Leon Rd | 3- 6 | Majenta Ln | 4-20 |
| Leon Rd | 3- 6 | Majestic Cir | 3-23 |
| Leon Rd | 3-14 | Mandarin Way | 2- 9 |
| Leon Rd | 3-14 | Manford Dr | 3-21 |
| Leon Rd | 3-20 | Manila Ave | 4-17 |
| Leon Rd | 3-21 | Manzanillo St | 5- 4 |
| Leon Rd and Rice Rd Bridges | 3- 6 | Maple Dr | 4-18 |
| Leonard Ct | 5-14 | Mapleleaf Dr | 2- 7 |
| Lester Cir | 1- 4 | Marble Dr | 5-14 |
| Lewis Ct | 5-12 | Marcella Ln | 3- 6 |
| Leyte Ave | 4-17 | Marcella Ln | 3-16 |
| Lido Ct | 5-14 | Marian View Dr | 3-13 |
| Liege Dr | 3-25 | Marian View Dr | 3-13 |
| Lilac Ln | 3-19 | Marie St(El Fresno) & Margarth St | 1- 5 |
| Lilac Ln | 5- 9 | Marino St | 5- 4 |
| Lima Hall Rd | 4-20 | Mariposa Ave | 1-11 |
| Lima Hall Rd | 4-20 | Mariposa Ave | 1-11 |
| Lima Hall Rd | 4-20 | Market St | 2- 3 |
| Lime Dr | 4-18 | Market Street Bridge | 2- 4 |
| Limonite Ave | 2- 3 | Markham St | 1-10 |
| Limonite Ave | 2- 3 | Markham St | 1-10 |
| Limonite Ave Interchange at I-15 | 2- 3 | Markham St | 1-10 |
| Lincoln Ave | 3-25 | Markham St | 1-10 |
| Lincoln Ave | 3-25 | Markham St | 1-10 |
| Lincoln St | 2- 7 | Markham St | 1-17 |
| Lincoln St | 4- 8 | Markham St | 1-17 |
| Lincoln St | 4-17 | Marley Cir | 5- 4 |
| Lincoln St | 4-17 | Marlyce Ln | 3-16 |
| Lincoln St | 4-17 | Marne Ct | 3-25 |
| Lincoln St | 4-17 | Maroon Town Rd | 4-20 |
| Lingayan Ave | 4-17 | Marshall Ave | 3-17 |
| Linger Ln | 3-13 | Martin St | 1-10 |
| Little Ct | 5-14 | Martin St | 1-10 |
| Little Ranch Ct | 5-13 | Martin St | 1-10 |
| Live Oak Ave | 5-10 | Marvale Ave | 2- 4 |
| Live Oak St | 3-13 | Mary Ln | 5-10 |
| Locke Cir | 1-19 | Mattole Rd | 3-25 |
| Loire Dr | 3-19 | Mauldin Ln | 1-11 |
| Los Amantes Rd | 3-14 | Maureen Dr | 5-14 |
| Los Gatos Dr | 3-23 | Mazie Ave | 1- 5 |
| Louise St | 5-11 | Mc Call Park Rd | 3-13 |
| Lourdes Dr | 3-19 | Mc Dowell St | 3- 6 |
| Lovekin Blvd | 4- 8 | Mc Guire Rd | 1-17 |
| Lovekin Blvd | 4-15 | Meadow Grove St | 3-25 |
| Low Cir | 3-22 | Meadow Ridge Rd | 3-14 |

| ROAD NAME | SD-PAGE | ROAD NAME | SD-PAGE |
|-----------------------------------|---------|---------------------------------------|---------|
| Meadow View Ln | 5-15 | Morningview Dr | 1-13 |
| Meadow View Ln | 5-15 | Morris Ranch Rd | 3-15 |
| Meadowbrook Ave | 1-10 | Morris Ranch Rd | 3-15 |
| Meadowlark Rd | 3-13 | Morris Ranch Rd | 3-15 |
| Meadowview Dr | 2- 7 | Morris Ranch Rd | 3-15 |
| Mecca ADA Ramp Upgrades | 4- 8 | Morrow Meadow Dr | 1-19 |
| Mecca Street Improvements group 4 | 4- 8 | Moulton Dr | 1-13 |
| Memory Dr | 3-23 | Mound St | 2- 4 |
| Mendocino Way | 3-23 | Mountain Ave | 1- 5 |
| Merced Rd | 3-25 | Mountain Ave | 1-10 |
| Merriwood Dr | 3- 6 | Mountain Ave | 1-12 |
| Mesa Dr | 4-18 | Mountain Ave | 1-12 |
| Mesa Dr | 4-18 | Mountain Bluet Ct | 3-19 |
| Mesa Dr | 4-18 | Mountain View Ave | 5-10 |
| Mesa Pl | 4-22 | Mt Vernon Ave | 5- 4 |
| Mesa Rd | 3- 6 | Mulberry Dr | 3-16 |
| Mesa St | 5-10 | Mumm St | 3-23 |
| Mesa St | 5-10 | Munich Ln | 3-21 |
| Messenia Ln | 1-11 | Murrieta Hot Spg Rd/I-215 Interchange | 3- 7 |
| Messenia Ln | 1-11 | Murrieta Hot Springs Rd | 3- 7 |
| Middleborough Rd | 1-13 | Murrieta Hot Springs Rd | 3- 7 |
| Middlecoff Ct | 5-14 | Murrieta Hot Springs Rd | 3-23 |
| Midland Depot Rd | 4-15 | Mustard Seed Dr | 5-15 |
| Midland Rd | 4- 8 | N Indian Canyon Dr | 5- 4 |
| Midland Rd | 4-15 | Nancy Ave | 5-12 |
| Midland Rd | 4-15 | Nandina Ave | 1- 5 |
| Midland Rd | 4-15 | Nandina Ave | 1-17 |
| Midland Rd | 4-15 | Nandina Ave | 1-17 |
| Midland Rd | 4-15 | Napoleon St | 5-12 |
| Midland Rd | 4-15 | Navajo Way | 3-19 |
| Midland Rd | 4-16 | Neece St | 2- 9 |
| Midland Rd | 4-16 | Neece St | 2- 9 |
| Midpark Dr | 4-19 | Neighbours Blvd | 4-18 |
| Mill Valley Ct | 3-23 | Neighbours Blvd | 4-18 |
| Millstream Rd | 3-23 | New Chicago Ave | 3-25 |
| Miners Rd | 1-20 | New Chicago Ave | 3-25 |
| Minnesota Way | 1-20 | New Chicago Ave | 3-16 |
| Minorca St | 3-17 | Newman Ave | 3-16 |
| Miramonte St | 3-23 | Newport Rd/I-215 Interchange | 5- 4 |
| Miravilla Way | 4-21 | Newton St | 2- 8 |
| Mirileste Dr | 5-13 | Nita Cir | 3-22 |
| Mission Blvd Bridge | 2- 4 | No Country Club Dr | 4-19 |
| Mission St | 5- 4 | Noble St | 5-10 |
| Misty Meadow Dr | 5-15 | Nord Ct | 3-19 |
| Mitchell Rd | 3- 7 | Norman Rd | 5-15 |
| Mitchell Rd | 3- 7 | North Indian Cyn Dr | 5- 5 |
| Mockingbird Cyn Rd | 1- 5 | North San Jacinto Resurfacing Group | 3- 7 |
| Modesto Cir | 3-21 | Novato Way | 3-23 |
| Modesto Ct | 1-18 | Oak Creek Rd | 5- 5 |
| Modoc Ct | 1-20 | Oak Glen Rd | 5- 5 |
| Moneaque Rd | 4-21 | Oak Park Dr | 1-17 |
| Moneaque Rd | 4-21 | Oak Valley Dr | 3-20 |
| Monroe St | 4- 9 | Oak View Ln | 5- 5 |
| Monroe St | 4- 9 | Oakmount Blvd | 5-14 |
| Mont Martre Ave | 2- 8 | Obsidian Ct | 5-12 |
| Monterey Ave at I-10 | 4- 9 | Odyssey Dr | 3-19 |
| Monty Ct | 1-15 | Okeechobee Ln | 1-18 |
| Moody St | 2- 9 | Old Agency Rd | 3- 7 |
| Morgan Hill Dr | 3-23 | Old Banning Idyllwild Rd | 5-11 |
| Morning Glory Ct | 1-13 | Old Heritage Rd | 1-13 |
| Morningside Dr | 4-19 | Old Morongo Rd | 5-11 |

| ROAD NAME | SD-PAGE | ROAD NAME | SD-PAGE |
|--------------------------------------|---------|-----------------------------------|---------|
| Old Morongo Rd | 5-11 | Paris Ct | 3-21 |
| Old State Hwy | 3- 7 | Park Dr | 4-18 |
| Old Times Ct | 3-23 | Parkside Dr | 4-17 |
| Old Windmill Ct | 1-13 | Parkside Dr | 4-17 |
| Olivas Ave | 5-12 | Parkside Dr | 4-19 |
| Olivas Ave | 5-12 | Parkway Ave | 3-16 |
| Olive Ave | 3-25 | Parmelee Ct | 3-17 |
| Olive Ave | 3-25 | Parsons Rd | 1-10 |
| Olive Ave | 3-25 | Partridge Ranch Rd | 3- 8 |
| Olive Dr | 4-18 | Paseo Grande | 2- 7 |
| Olive Dr | 3-16 | Paseo Grande | 2- 7 |
| Olive St | 1-19 | Paseo Grande | 2- 7 |
| Olive St | 1-19 | Paseo Grande | 2- 7 |
| Olive St | 4-17 | Patina Ct | 1-17 |
| Olla Rd | 3-18 | Patrick Ct | 1-15 |
| Olympia Pl | 4-22 | Pats Point Dr | 1- 5 |
| Only Ct | 3- 7 | Patterson Ave | 1-12 |
| Ontario Ave | 1-12 | Patterson Ave | 1-12 |
| Ontario Way | 1-18 | Patterson Ave | 1-12 |
| Opal Dr | 3-19 | Patterson St | 1-10 |
| Orange Ave | 5-13 | Patti Ln | 5- 5 |
| Orange Blossom Cir | 1-11 | Paving of 1st District dirt roads | 1- 5 |
| Orange Blossom Dr | 3-19 | Payne Ave | 3-25 |
| Orange Dr | 4-18 | Peach St | 1-10 |
| Orange View Cir | 1-19 | Peach St | 5- 9 |
| Orangecrest Ct | 1-19 | Peartree Ln | 3-25 |
| Orangehaven Ln | 1-19 | Pebblestone Dr | 5-12 |
| Orangemont Ln | 1-19 | Pedro Buff Dr | 4-21 |
| Orangewind Ln | 1-19 | Pegase Ct | 3-23 |
| Orcabessa Dr | 4-21 | Penasco Cir | 5-13 |
| Orchard Ln | 4-18 | Pepper Dr | 4-19 |
| Orchard St | 5- 5 | Perry St | 1-12 |
| Orchard St | 5-10 | Persimmon Ln | 4-21 |
| Orchid Dr | 3-19 | Peter D Mcintyre Ave | 4-19 |
| Oreana Way | 5- 5 | Peter D Mcintyre Ave | 4-19 |
| Orpington Ave | 3-17 | Peter D Mcintyre Ave | 4-19 |
| Outrigger Dr | 4-14 | Petersfield Rd | 4-21 |
| Owl Tree Rd | 1-17 | Petersfield Rd | 4-21 |
| Owl Tree Rd | 1-17 | Picard Ct | 5-14 |
| Owl Tree Rd | 1-17 | Pick Pl | 1-13 |
| Pachea Trail Area | 3- 8 | Piedras Rd | 1-15 |
| Pachea Trl | 3-18 | Piedras Rd | 1-15 |
| Pachea Trl | 3-18 | Piedras Rd | 1-15 |
| Pacific Ave | 2- 4 | Piedras Rd | 1-15 |
| Pageant Pl | 3-18 | Piedras Rd | 1-20 |
| Painted Canyon Ct | 4-21 | Pierce St | 4- 9 |
| Painted Hills Rd | 5-11 | Pierce St | 4-17 |
| Pala Rd | 3- 8 | Pierce St | 4-17 |
| Palamino Pl | 1- 5 | Pierce St | 4-17 |
| Palatium Cir | 1-12 | Pierce St | 4-17 |
| Palm Dr | 4-22 | Pierson Blvd | 4-16 |
| Palm Dr | 4-22 | Pierson Blvd | 5-11 |
| Palm Dr | 4-22 | Pigeon Pass Rd | 5- 5 |
| Palm Dr/Gene Autry Trail Interchange | 4- 9 | Pine Ave | 3-13 |
| Palo Verde Area | 4- 9 | Pine Cove Rd | 3-13 |
| Palomar Rd | 5- 5 | Pine Ct | 1-11 |
| Palomar Rd | 5-13 | Pine View Dr | 5-15 |
| Palowalla Dr | 4-18 | Pinecone Ln | 1-17 |
| Palowalla Rd | 4-18 | Pinecone Ln | 1-17 |
| Palowalla Rd | 4-18 | Pinehurst Cir | 5-14 |
| Pansy St | 3-21 | Pink Carnation Ct | 3-19 |

| ROAD NAME | SD-PAGE | ROAD NAME | SD-PAGE |
|---------------------------------------|---------|---------------------------------------------|---------|
| Pioneer Ave | 3-25 | Rancho California Rd | 1- 6 |
| Placencia St | 1-12 | Rancho California Rd | 3- 8 |
| Placer Hills Ct | 1-20 | Rancho Escondido Dr | 1-13 |
| Pleasant St | 3- 8 | Rancho Verde Cir | 1-13 |
| Pleasant St | 3-25 | Rancho Viejo Dr | 1-13 |
| Pledger Cir | 3-22 | Rancho Viejo Dr | 1-13 |
| Plews Ct | 2- 9 | Rancho Viejo Dr | 1-13 |
| Plum St | 1-10 | Rassle Dr | 3-25 |
| Plum St | 5- 9 | Ravenhurst Way | 1-17 |
| Plymouth St | 3-16 | Ray Ave | 1-12 |
| Pointsettia Ct | 3-19 | Ray Ct | 5-14 |
| Polk St | 4- 9 | Reche Canyon Rd | 5- 6 |
| Polk St | 4-15 | Reche Canyon Rd | 5- 6 |
| Polk St | 4-15 | Reche Canyon Rd | 5- 9 |
| Polk St | 4-15 | Reche Vista Dr | 5- 6 |
| Polk St | 4-15 | Red Cloud Rd | 1-19 |
| Pomo Ct | 5-15 | Red Mountain Rd | 3-13 |
| Ponderosa Ln | 1-19 | Red Mountain Rd | 3-13 |
| Ponderosa Ln | 1-19 | Red Mountain Rd | 3-13 |
| Pony Butte Ct | 1-15 | Red Mountain Rd | 3-13 |
| Poolside Dr | 4-19 | Reed Valley Rd | 3-15 |
| Poplar Ln | 2- 7 | Reed Valley Rd | 3-15 |
| Poppy Dr | 3-16 | Reed Valley Rd | 3-15 |
| Poppy St | 3-21 | Reed Valley Rd | 3-15 |
| Porcelain Ct | 3-19 | Regent Ct | 3-25 |
| Port Cir | 4-15 | Reims Ct | 3-25 |
| Porter St | 5-13 | Reiner Cir | 1-19 |
| Portola Ave I-10 Interchange | 4- 9 | Revegetation at 2 bridges | 2- 4 |
| Porus Ct | 4-21 | Rhone Ln | 3-19 |
| Praed St | 1-19 | Rider St | 1- 6 |
| Prairie Way | 1-13 | Rider St | 1-12 |
| Prairie Way | 1-13 | Rider St | 1-12 |
| Primrose St | 3-19 | Rider St | 1-12 |
| Princeton Ave | 1-20 | Rider St | 5-13 |
| Princo St | 1-15 | Ridge Crest | 3-13 |
| Project Scoping of 1st District roads | 1- 5 | Ridge Crest St | 3-23 |
| Prospect Ave | 2- 4 | Ridgeview Ter | 2- 7 |
| Pump House Rd | 5-11 | Ridgeway Ave | 1-13 |
| Putters Ln | 3-25 | Ridgeway Ave | 1-13 |
| Pyramid Cir | 1-18 | Rim Rd | 3- 8 |
| Quail Hollow Cir | 3-20 | Ringbit Ct | 1-13 |
| Quail Hollow Cir | 3-22 | Rio Vista Dr | 3- 8 |
| Quarter Horse Rd | 1- 9 | Rittenwood Ct | 1-13 |
| Quincy Ct | 3-16 | Rivera St | 3-21 |
| Quivira St | 4-22 | Riverside Ave | 4-16 |
| Radford Ct | 2- 9 | Riverside Ave | 4-16 |
| Railroad Ave | 5- 6 | Riverside County Bridge Maintenance Program | 3- 9 |
| Railroad Ave | 5- 6 | Riverwood Way | 2- 7 |
| Rainbow Canyon Rd | 3- 8 | Robert Rd | 4-10 |
| Raley Ave | 1-10 | Robyn Ct | 1-15 |
| Ralph Rd | 5-12 | Rockford St | 3-16 |
| Ramon Rd | 4-10 | Rockmen St | 1-18 |
| Ramon Rd | 4-10 | Rockridge Rd | 1-15 |
| Ramon Rd | 4-22 | Rockwell Rd | 2- 8 |
| Ramon Rd | 4-22 | Rolling Creek Way | 1-17 |
| Ramon Rd | 4-22 | Rolling Hills Dr | 1-17 |
| Ramon Rd | 4-22 | Rosa Ave | 4-21 |
| Ramona Ave | 5-12 | Rosalie Ave | 3-16 |
| Ramona Expy | 3- 8 | Rose Quartz Dr | 1-15 |
| Ramona Expy | 5- 6 | Rose Quartz Dr | 1-15 |
| | | Rose Quartz Dr | 1-15 |

| ROAD NAME | SD-PAGE | ROAD NAME | SD-PAGE |
|--------------------------|---------|------------------------|---------|
| Rosebrugh Ln | 3-22 | San Timoteo Cyn Rd | 5- 6 |
| Rosemary St | 3-19 | San Timoteo Cyn Rd | 5- 7 |
| Roses Rd | 4-19 | San Timoteo Cyn Rd | 5- 7 |
| Rotterdam St | 3-21 | Sanalamar Dr | 3-16 |
| Rubidoux Blvd | 2- 4 | Sanborn St | 5-11 |
| Ruby Ct | 3-19 | Sandalwood Ln | 1-18 |
| Rudell Rd | 2- 4 | Sanderling Ct | 5-14 |
| Rue Chateau | 4-21 | Sandra Dr | 4-21 |
| Rue Marande | 4-21 | Sandra Dr | 5-15 |
| Rue Marlene | 4-21 | Sandstone Ln | 2- 7 |
| Rue Marne | 4-21 | Sandy Ct | 3-16 |
| Rue Montigny | 4-21 | Sanrive Ave | 2- 9 |
| Rue Paray | 4-21 | Santa Ana River Trail | 2- 5 |
| Rutherford St | 3-23 | Santa Cruz Dr | 3-23 |
| Saar St | 3-22 | Santa Rosa Ct | 3-23 |
| Saar St | 3-26 | Santa Ynez Ct | 3-26 |
| Sackett Ct | 2- 8 | Sarasota Pl | 4-22 |
| Saddle Crest Pl | 1-13 | Sattui St | 3-23 |
| Saddleback Rd | 1-13 | Saunders Meadow Rd | 3-13 |
| Sage Ct | 3-19 | Saunders Meadow Rd | 3-13 |
| Sage Rd | 3-13 | Saunders Meadow Rd | 3-14 |
| Sage Rd | 3-13 | Savannah Oaks Dr | 3-23 |
| Sage Rd | 3-13 | Scenic View Dr | 3-14 |
| Sage Rd | 3-13 | Schleisman Rd | 2- 5 |
| Sage Rd | 3-13 | Scott Rd | 3-14 |
| Sage Rd | 3-13 | Scott Rd Interchange | 5- 7 |
| Sage Rd | 3-13 | Scottsdale Dr | 1- 9 |
| Sage Rd | 3-13 | Scottsdale Rd | 1-17 |
| Sage Rd | 3-13 | Scottsdale Rd | 1-17 |
| Sage Rd | 3-13 | Scottsdale Rd | 1-17 |
| Sage Rd - 2 segments | 3- 9 | Scour Critical Bridges | 4-10 |
| Sage St | 1-12 | Sea Breeze Dr | 4-17 |
| Sagebrush Ave | 5- 9 | Seahorse Way | 4-15 |
| Sagewood Ct | 1-13 | Seeley Ave | 4-19 |
| Saguaro Dr | 3-20 | Seeley Ave | 4-19 |
| Saguaro Dr | 3-20 | Seeley Ct | 2- 9 |
| Saint Andrews Dr | 4-22 | Seeley St | 5-11 |
| Saint Annes Bay Dr | 4-21 | Seine Ct | 3-21 |
| Saint Tropez Dr | 3-20 | Seine Ct | 3-22 |
| Salinas Dr | 3-23 | Seminole Dr | 5-11 |
| Salinas Dr | 3-23 | Seminole Dr | 5-11 |
| Sally Ln | 1-14 | Serfas Club Dr | 2- 5 |
| Salpat Pl | 3-16 | Serfas Club Dr | 2- 5 |
| Salt Creek Parkway Trail | 5- 6 | Seven Springs Way | 1-17 |
| Sampson Ct | 3-16 | Seven Springs Way | 1-17 |
| San Anselmo Dr | 3-23 | Seven Springs Way | 1-17 |
| San Antonio St | 4-10 | Seven Springs Way | 1-17 |
| San Felipe Dr | 3-26 | Shadow Dr | 3-20 |
| San Jacinto Ave | 5-12 | Shadow Trails Ln | 1-18 |
| San Jacinto St | 4-10 | Shadow Valley Ln | 5-15 |
| San Jose Dr | 3-17 | Shady Ct | 5-15 |
| San Leandro Ct | 3-26 | Shady Side Ln | 1-17 |
| San Marcos Pl | 3-26 | Shady Side Ln | 1-17 |
| San Marino Ln | 3-26 | Shaler St | 3-16 |
| San Mateo Way | 3-26 | Sharp Rd | 1-10 |
| San Miguel Way | 3-26 | Shasta Pl | 4-22 |
| San Miguelito Dr | 4-10 | Sherman Ave | 5-13 |
| San Remo Way | 2- 8 | Sherman Rd | 5- 7 |
| San Timoteo Canyon Rd | 5- 6 | Shugart Way | 1-14 |
| San Timoteo Cyn Rd | 5- 6 | Sierra Ave | 2- 5 |

| ROAD NAME | SD-PAGE | ROAD NAME | SD-PAGE |
|-------------------------------------------|---------|--------------------------|---------|
| Sierra View Ct | 1-14 | Stargazer Way | 3-24 |
| Signal Synchronization at 5 Interchanges | 2- 5 | Stargazer Way | 3-24 |
| Silver Hawk Trl | 1-15 | Starling Ln | 2- 9 |
| Silver Rose St | 3-24 | Starne Rd | 2- 8 |
| Silver Spur Rd | 1-14 | State St | 2- 7 |
| Silver Stirrup Dr | 1-19 | State St | 2- 8 |
| Silverton Ct | 1-11 | State St | 2- 8 |
| Singingbird Ln | 1-17 | Steele Peak Dr | 1- 6 |
| Singletree Ln | 1-14 | Stephens Ave | 2- 8 |
| Siskiyou Cir | 2- 7 | Stephvon Way | 3-17 |
| Siwanoy Dr | 5-14 | Stirling Ct | 3-21 |
| Sky Ln | 5-12 | Stockton St | 3-21 |
| Slater Ave | 3-20 | Stokes Cir | 1-14 |
| Slumpstone St | 5-12 | Stoneridge Dr | 1-14 |
| Slurry Seal of 1st District roads FY12/13 | 1- 6 | Stoneridge Dr | 1-14 |
| Slurry Seal of 1st District roads FY13/14 | 1- 6 | Stoneridge Dr | 1-14 |
| Slurry Seal of 1st District roads FY14/15 | 1- 6 | Stoney Creek Dr | 1-14 |
| Slurry Seal of 2nd District roads FY14/15 | 2- 5 | Stoney Creek Dr | 1-14 |
| Slurry Seal of 3rd District roads FY12/13 | 3- 9 | Strawberry Valley Dr | 3-14 |
| Slurry Seal of 3rd District roads FY13/14 | 3- 9 | Streamview Ct | 1-14 |
| Slurry Seal of 3rd District roads FY14/15 | 3- 9 | Sugar Ln | 2- 7 |
| Slurry Seal of 4th District roads FY12/13 | 4-10 | Summer Ct | 1-14 |
| Slurry Seal of 4th District roads FY13/14 | 4-10 | Summerleaf Ln | 1-17 |
| Slurry Seal of 4th District roads FY14/15 | 4-10 | Summerside St | 3-24 |
| Slurry Seal of 5th District roads FY12/13 | 5- 7 | Sun Swept St | 4-21 |
| Slurry Seal of 5th District roads FY13/14 | 5- 7 | Sun Swept St | 4-21 |
| Slurry Seal of 5th District roads FY14/15 | 5- 7 | Sungrove Cir | 1-19 |
| Smith Ct | 5-14 | Sunny Ave | 3- 9 |
| Snakebite Trl | 1-15 | Sunnyslope Ave | 5-11 |
| So Country Club Dr | 4-19 | Sunridge Cir | 1-19 |
| Soboba Rd | 3-15 | Sunrise Rd | 4-19 |
| Soboba Rd | 3-15 | Sunset Ave | 5- 9 |
| Soboba Rd | 3-15 | Sunset Ave | 5-11 |
| Soboba St | 3- 9 | Sunset Ave Undercrossing | 5- 7 |
| Sombrero Ct | 4-21 | Sunset Knoll Dr | 1-17 |
| Sonny Ln | 1-14 | Sunset Tr | 1- 6 |
| Sonrisa Way | 4-21 | Sunshine Ct | 3-26 |
| Sopwith Dr | 3-26 | Surrey Ct | 1-14 |
| South Broadway | 4-19 | Sussex Rd | 1- 9 |
| South Circle Dr | 3-14 | Sutherland Ave | 1-10 |
| Southern Hills Ave | 4-22 | Suttles Dr | 1- 7 |
| Spalding Ave | 1-12 | Suttles Dr | 1-14 |
| Speed Warning Signs | 1- 6 | Suttles Dr | 1-19 |
| Speer Ct | 3-17 | Swallowtail Ln | 1-17 |
| Spradlin Ln | 3- 9 | Sycamore Canyon Blvd | 1-20 |
| Spring St | 1-10 | Sycamore Canyon Blvd | 1-20 |
| Spring St | 2- 5 | Sycamore Canyon Blvd | 1-20 |
| Springwood Cir | 3-26 | Sycamore Canyon Blvd | 1-20 |
| Spyglass Ave | 5-14 | Tahoe St | 3-20 |
| Squirrel Ln | 3-17 | Tahoe St | 3-21 |
| SR 91 Express Lane Extension/Frontage Rd | 2- 4 | Tahoe St | 3-21 |
| Staghorn Ct | 5-15 | Tahquitz View Dr | 3-14 |
| Stallion Crest Rd | 1-17 | Tamarack Rd | 5- 9 |
| Stallion Pl | 1- 6 | Tamarisk Dr | 3-16 |
| Stallion Pl | 1- 6 | Tammerlane Way | 1-17 |
| Stanford Ave | 1-20 | Tangletree Way | 3-24 |
| Stanford Ave | 1-20 | Tarah Ct | 3-21 |
| Stanford Ave | 3- 9 | Tarbutton Rd | 4-11 |
| Stanford St | 3- 9 | Tava Ln | 1- 7 |
| Star Hill St | 3-24 | Tava Ln | 1-14 |
| Star Ln | 5-12 | Taylor Dr | 5-10 |

| ROAD NAME | SD-PAGE | ROAD NAME | SD-PAGE |
|-------------------------------------------|---------|---------------------------------------|---------|
| Teagarden Dr | 5-11 | Valley View Dr | 4-19 |
| Tehama Cir | 2- 7 | Van Buren Blvd | 1- 7 |
| Telford Ave | 1-10 | Van Buren Blvd Bridges | 2- 6 |
| Tellis Pl | 3-16 | Van Buren Blvd Ichg | 1- 8 |
| Temescal Canyon Rd | 1- 7 | Van Buren Blvd Signal Synchronization | 1- 8 |
| Temescal Canyon Rd | 1- 7 | Van Buren St | 4-11 |
| Temescal Canyon Rd | 1- 7 | Van Buren St | 4-11 |
| Temescal Canyon Rd | 1- 9 | Van Buren St | 4-15 |
| Temescal Canyon Rd | 2- 5 | Van Buren St | 4-15 |
| Temescal Canyon Rd (extension) | 1- 7 | Vanderhill Cir | 1-20 |
| Temescal St | 2- 9 | Vanderhill Cir | 1-20 |
| Temescal St | 2- 9 | Vaquero Ct | 1- 8 |
| Tenaja Rd | 1- 7 | Vaquero Ct | 1-14 |
| Terraceview Ct | 1-14 | Vardon Ct | 5-14 |
| Teton Ln | 3-20 | Varner Rd/I-10 Barrier | 4-11 |
| Theda St | 5- 7 | Vera Ct | 3-10 |
| Thomas Ave | 5-11 | Vernon Rd | 5-11 |
| Thomas Ave | 5-11 | Versailles Pl | 2- 8 |
| Thomas Ln | 1-12 | Via Anita | 3-14 |
| Thousand Palms Canyon Rd | 4-11 | Via Bonica | 1-15 |
| Thousand Palms Cyn | 4-11 | Via Caribia | 1-15 |
| Thunderhead Dr | 1-19 | Via Corto | 4-13 |
| Tiber St | 3-22 | Via Corto East | 4-13 |
| Tigris Ln | 3-22 | Via Corto East | 4-13 |
| Timberview Dr | 1-17 | Via Corto West | 4-13 |
| Timey St | 1-15 | Via Corto West | 4-13 |
| Toft Dr | 1-15 | Via El Rancho | 4-13 |
| Toulouse Ave | 2- 8 | Via Escapade | 1-15 |
| Tolton Ave | 2- 9 | Via Fernando | 3-14 |
| Toluca Pl | 2- 8 | Via Lakistas | 1-15 |
| Toucan Ct | 5-15 | Via Mirage | 4-17 |
| Toulon Ct | 2- 8 | Via Montana | 4-13 |
| Townview Ave | 3-24 | Via Montana | 4-13 |
| Townview Ave | 3-24 | Via Montana | 4-14 |
| Traditions Ct | 1-14 | Via Montana | 4-14 |
| Traffic Signal Battery Backup Systems | 5- 8 | Via Ocotillo | 4-17 |
| Trail Duster Ct | 1-15 | Via Persiana | 1-15 |
| Tram View Rd | 5-11 | Via Quedo | 4-14 |
| Transportation Yard Frontage Improvements | 1- 7 | Via Quedo | 4-14 |
| Trisha Way | 1-19 | Via Quedo | 4-14 |
| Troon Ct | 5-14 | Via Quedo | 4-14 |
| Truelson Ave | 3-15 | Via Rancho | 1-14 |
| Tucson Pl | 4-22 | Via Santana | 5-13 |
| Tulane Ave | 1-20 | Via Verbena | 4-17 |
| Tulane Ct | 3-26 | Via Violetta | 1-15 |
| Tulare St | 2- 9 | Via Vista | 4-14 |
| Tulette Ln | 3-20 | Via Vista | 4-14 |
| Tulette Ln | 3-20 | Via Vista | 4-14 |
| Turnesa Ct | 5-14 | Via Vista | 4-14 |
| Turtle Dove Dr | 1-18 | Victoria Ave | 1-14 |
| Twin Lakes Dr | 1-14 | Victoria Ave | 1-14 |
| Twin Pines Rd | 5- 8 | Viejo Dr | 3-10 |
| Two Bunch Palms Trl | 5-11 | View Dr | 5-12 |
| Twyla Jane Ln | 1-17 | View Dr | 5-15 |
| Tyler St | 4-11 | Villa Ct | 5- 8 |
| Tyler St | 4-11 | Villa St | 2- 6 |
| Uller Ln | 5-12 | Village View Dr | 3-14 |
| Union St | 5-10 | Vineland St | 5- 8 |
| United Rd | 5-11 | Vineland St | 5- 8 |
| Valle Heights Rd | 3-17 | Vineland St | 5-11 |
| Valle Vista Way | 1-14 | Viola Dr | 2- 8 |

| ROAD NAME | SD-PAGE | ROAD NAME | SD-PAGE |
|---------------------|---------|----------------------------------------------|---------|
| Violet Dr | 3-20 | Whittier Ave | 3-10 |
| Viscaria Ct | 3-20 | Whittier Ave | 3-10 |
| Vista Ave | 1-10 | Whittier Ave | 3-10 |
| Vista Cerro Dr | 4-19 | Whittier Ave | 3-10 |
| Vista Ct | 4-21 | Whittier Ave | 3-10 |
| Vista Del Sol | 4-19 | Wildcat Ln | 1-14 |
| Vista Grove Cir | 1-20 | Wildcat Ln | 1-14 |
| Wade St | 4-21 | Wildflower Ln | 1-20 |
| Wade St | 4-21 | Wildflower Ln | 5-15 |
| Wagner Way | 3-16 | Wileys Well Rd | 4-16 |
| Wagon Wheel Dr | 1-14 | Willow St | 3-10 |
| Waite Ave | 1-14 | Wilson Valley Rd | 3-14 |
| Walden Way | 3-26 | Wilson Valley Rd | 3-14 |
| Walker Ave | 2- 9 | Wilson Valley Rd | 3-14 |
| Walker Canyon Rd | 1-11 | Wilson Valley Rd | 3-14 |
| Walls St | 1-10 | Winchester Rd (SR-79N) | 3-11 |
| Walnut Ave | 5-13 | Winchester Rd (SR-79N) | 3-11 |
| Walnut Ave | 5-13 | Winchester Rd (SR-79N) | 3-11 |
| Walnut Ave | 5-13 | Wingate Dr | 5-11 |
| Walnut St | 1-10 | Winnipeg Pl | 1-18 |
| Waring Ave | 2- 9 | Wintergrass Ct | 3-20 |
| Warmington St | 1-14 | Winters Ln | 1-17 |
| Warren Rd | 1-12 | Wisteria Loop | 3-20 |
| Warwick Dr | 5-14 | Wood Edge Ln | 1-17 |
| Washington St | 1- 8 | Wood Song Ct | 1-17 |
| Washington St | 1- 8 | Wood Violet Ct | 3-20 |
| Washington St | 3-10 | Woodcliff Cir | 2- 7 |
| Washington St | 3-10 | Woodcrest Dr | 1-14 |
| Washington St | 3-13 | Woodcrest Dr | 5-15 |
| Washington St | 4-20 | Woodson Rd | 5- 9 |
| Washington St | 4-20 | Woodview Dr | 1-17 |
| Washington St | 4-20 | Worsley Rd | 5- 8 |
| Washington St | 4-20 | Worsley Rd | 5-11 |
| Washington St | 4-22 | Wyandotte Ave | 3-17 |
| Washington St | 4-22 | Wyler Rd | 1-17 |
| Washington St | 4-22 | Wyler Rd | 1-17 |
| Washington St | 4-22 | Yale St | 3-11 |
| Washington St | 4-22 | Yale St | 3-15 |
| Washington St | 4-22 | Yates Rd | 3-20 |
| Washington St | 4-22 | Yellowstone St | 3-20 |
| Washington St | 4-22 | Yerxa Rd | 4-11 |
| Washington St | 4-22 | Yosemite St | 3-20 |
| Washington St | 4-22 | Yuba Cir | 2- 7 |
| Washington St | 4-22 | Yucca Ln | 4-21 |
| Washington St | 4-22 | Yucca Ln | 4-21 |
| Water St | 1-12 | z* Future Chip Seal and Slurry Seal Projects | 1- 8 |
| Waterloo Ct | 3-21 | z* Future Chip Seal and Slurry Seal Projects | 2- 6 |
| Watkins Dr | 1- 8 | z* Future Chip Seal and Slurry Seal Projects | 3-11 |
| Watkins Dr | 1-20 | z* Future Chip Seal and Slurry Seal Projects | 4-12 |
| Watson Rd | 3-24 | z* Future Chip Seal and Slurry Seal Projects | 5- 8 |
| Waverly Ave | 2- 6 | z* Future Projects | 1- 8 |
| Wendell Dr | 3-22 | z* Future Projects | 2- 6 |
| West Point Dr | 1-20 | z* Future Projects | 3-11 |
| Westchester Dr | 4-22 | z* Future Projects | 4-12 |
| Western Crest Dr | 1-20 | z* Future Projects | 5- 8 |
| Western View Dr | 3-20 | Zachary Ct | 3-26 |
| Westwood Ct | 4-20 | Zellar St | 1-10 |
| Wheeler Dr | 3-16 | Zion Way | 3-20 |
| Wheeler St | 4-17 | | |
| Whispering Pines Rd | 5-10 | | |
| Whiteblossom Cir | 1-20 | | |