

COUNTY OF



RIVERSIDE

# TRANSPORTATION IMPROVEMENT PROGRAM 2012/2013 ANNUAL REPORT




District 3 - Rancho California Roundabout



District 5 - Ramona Expressway



District 4 - Indian Canyon Interchange



District 2 - Van Buren Bridge



District 1 - Goetz Road Bridge

## Supervisory Districts Edition




**TRANSPORTATION IMPROVEMENT PROGRAM**  
**FY 2012 / 2013 ANNUAL REPORT**  
RIVERSIDE COUNTY TRANSPORTATION DEPARTMENT

**TABLE OF CONTENTS**

<b>Preface</b>	
Introduction	i
Programmed Funds by Project Type	iii
Programmed Funds by Source Type	iii
Resurfacing and Seal Coat Miles	iv
Programmed Funds by Source and Supervisorial District	v
General Highway Revenue Allocations	viii
Supervisorial District Boundaries	x
Maintenance District Boundaries	xi
Underground Utility (Rule 20-A) Program	xiii
<b>Proposed Projects</b>	
Legend	xxi
Supervisorial District 1	1-1
Supervisorial District 2	2-1
Supervisorial District 3	3-1
Supervisorial District 4	4-1
Supervisorial District 5	5-1
Comprehensive Summary	SUM-1
<b>Appendices</b>	
Appendix A - Fund Source List	A - 1
Appendix B - Lead Agency List	B - 1
Appendix C - Grouped Projects List	C - 1
<b>Index</b>	

This page intentionally left blank.





## INTRODUCTION

The Riverside County Transportation Department is responsible for planning, designing, funding, building, operating and maintaining roads, bridges, and transportation facilities within the unincorporated territory. The County covers an area of approximately 7,300 square miles, which is about the size of the state of New Jersey. The County-Maintained Road System exceeds 2,100 miles. It is also responsible for the maintenance of 138 bridges and 445 traffic signals, both in unincorporated and within incorporated areas. There are 12 Transportation maintenance yards located throughout the County. This puts in context the diverse challenges that the Transportation Department faces in providing service to over 2 million residents (and growing) in Riverside County. It focuses on its priorities of improving safety, maintaining existing roads and bridges, and enhancing roadway capacity to keep up with population growth.

The Transportation Department receives revenue from a variety of funds. At present, the Department has approximately 200 identified fund sources. The capital expenditure of these funds is defined and programmed in this document named the "Transportation Improvement Program" or "TIP," which provides a multi-year projection of revenues and expenditures for the Department. It is updated and approved by the County Board of Supervisors annually, with periodic amendments throughout the year. The Department uses the TIP to help manage its numerous projects and financial resources.

The multi-year budget outlined by the TIP includes \$679 million in total improvements, with \$244 million planned for fiscal year 2012/2013. This represents the capital budget for the Transportation Department. The operating budget numbers are not included in this document. This program includes projects funded by General Highway Funds, Special Districts, State and Federal Funds, special programs and other agencies. County General funds are excluded.

The Department has approximately \$210 million in projects either under or close to construction, including several large bridge and interchange projects. Furthermore, the previous fiscal year was a banner year for project delivery. The Department has taken advantage of Federal Funds, development fees collected during "Boom Years," and low bid prices due to a slow economy.

However, the Department is progressing through a trend of downsized expectations regarding delivery of capacity-expansion infrastructure projects. The recently passed new Federal Transportation Bill brings limited stability. It's two year duration is short given that federally funded projects take years to deliver and significant changes to established funding programs will require new administrative guidelines and policies for implementation. The combination of huge drops in new development fee revenues, lower Measure "A" sales tax projections, and continued uncertainty at the State level on the flow of basic operating funds and Transportation Bond funds plus the economic downturn will stretch the ability to continue the timely delivery of projects needed to serve our County in the future. The Department will continue to work closely with its partners at RCTC, CVAG, WRCOG, and our cities to assess priorities and shift funding.

The accompanying graphs, charts and tables provide a detailed look at the proposed projects, programmed funds, revenue allocations, and various components that make up the Transportation Improvement Program. An electronic copy of this year's TIP document, as well as previous years' TIP documents, can be found on the Transportation Department website at:

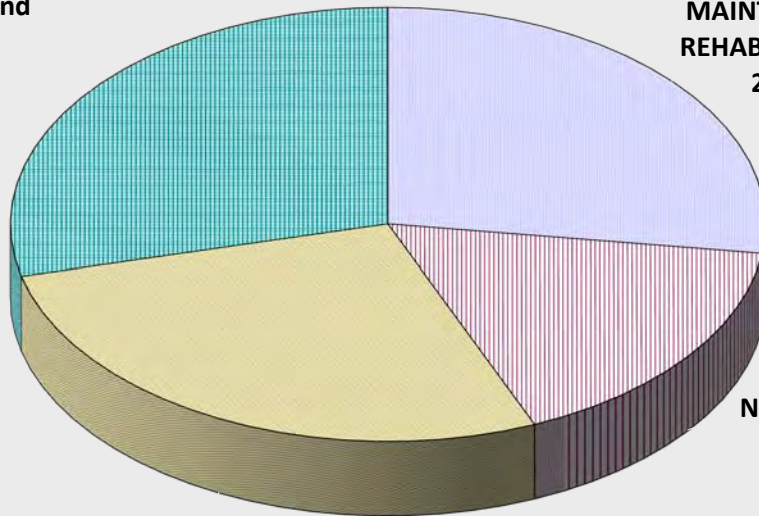
[http://www.tlma.co.riverside.ca.us/trans/proj\\_tip\\_document.html](http://www.tlma.co.riverside.ca.us/trans/proj_tip_document.html)

This page intentionally left blank.



**FY 2013 FUNDING BREAKDOWN BY PROJECT TYPE**  
RIVERSIDE COUNTY TRANSPORTATION DEPARTMENT

**NEW FACILITIES and  
CAPACITY  
EXPANSION  
(\$70.41M)  
28.9%**



**MAINTENANCE /  
REHAB (\$66.29M)  
27.2%**

**NEW BRIDGES  
(\$40.22M)  
16.5%**

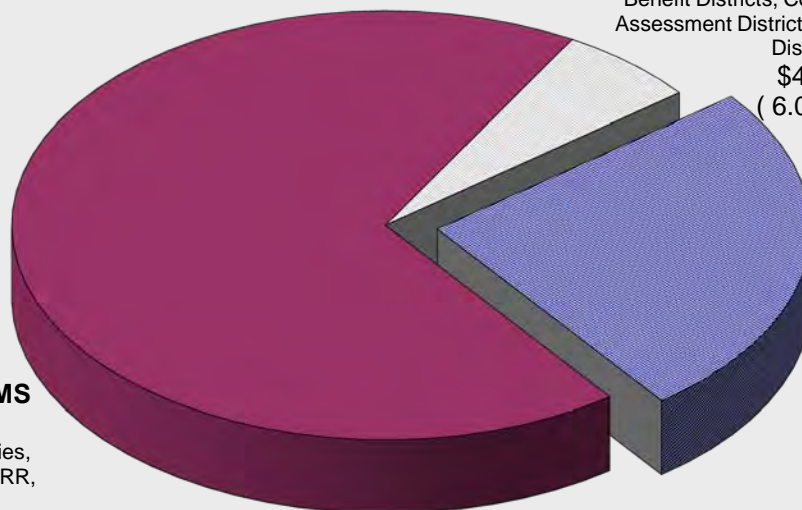
**SAFETY  
(\$67.01M)  
27.5%**

Note: This chart includes Unfunded Programming Dollars and only projects that Riverside County is the Lead Agency.

**\$ 244 Million Total**

**FY 2013 THROUGH FY 2015 PROGRAMMED FUNDS BY SOURCE TYPE**  
RIVERSIDE COUNTY TRANSPORTATION DEPARTMENT

**SPECIAL DISTRICTS**  
Signal Mitigation Districts, Road & Bridge  
Benefit Districts, County Service Areas,  
Assessment Districts, Community Facility  
Districts  
\$41M  
( 6.07% )

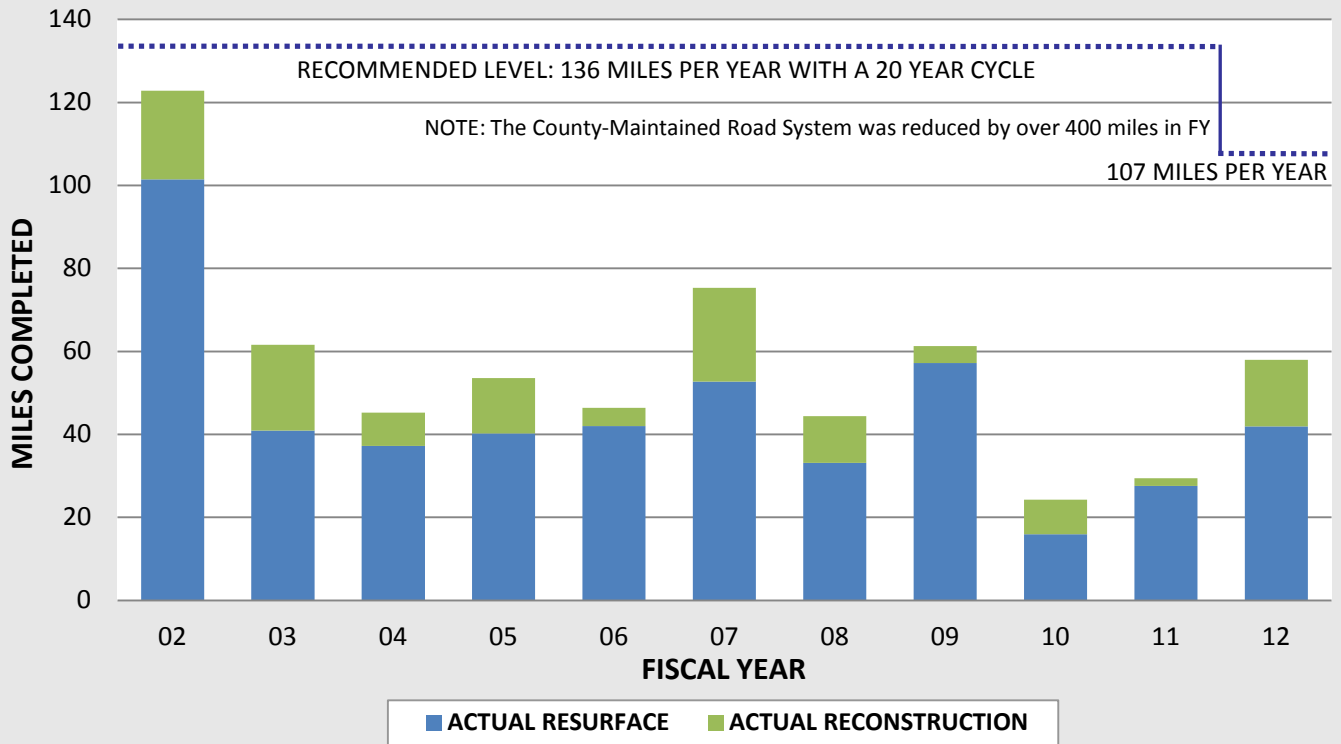


**SPECIAL PROGRAMS  
AND OTHER**  
Developer Fees, RDA, Cities,  
State, Federal (CMAQ, HBRR,  
CDBG, HSIP, STP  
Discretionary), CVAG TUMF &  
Western TUMF  
\$466M  
( 68.56% )

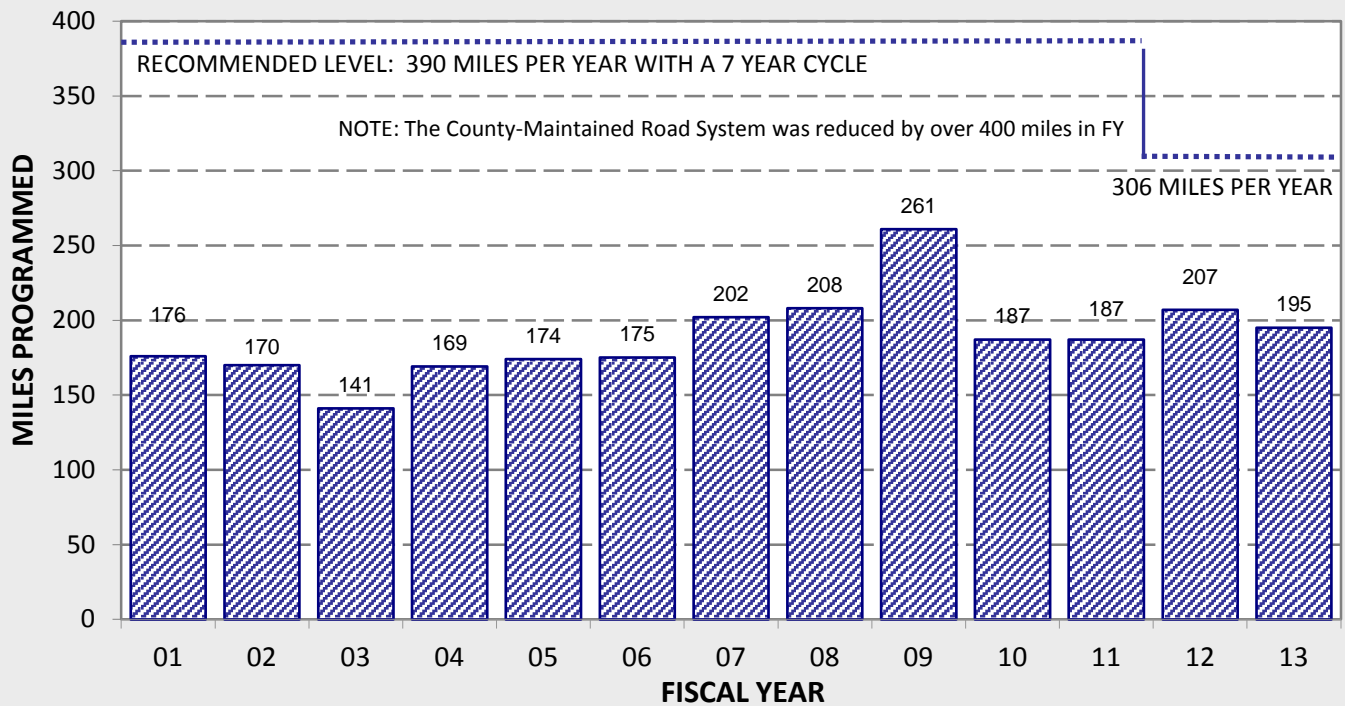
**GENERAL HIGHWAY  
FUNDS**  
Measure A, "Formula" Federal  
Aid, Gas Tax,  
LTF, Dist IV Funds, Prop. 1B  
\$172M  
( 25.37% )

**\$ 679 Million Total**

### ROAD RESURFACE / RECONSTRUCTION COMPLETION HISTORY FY 2002 - 2012

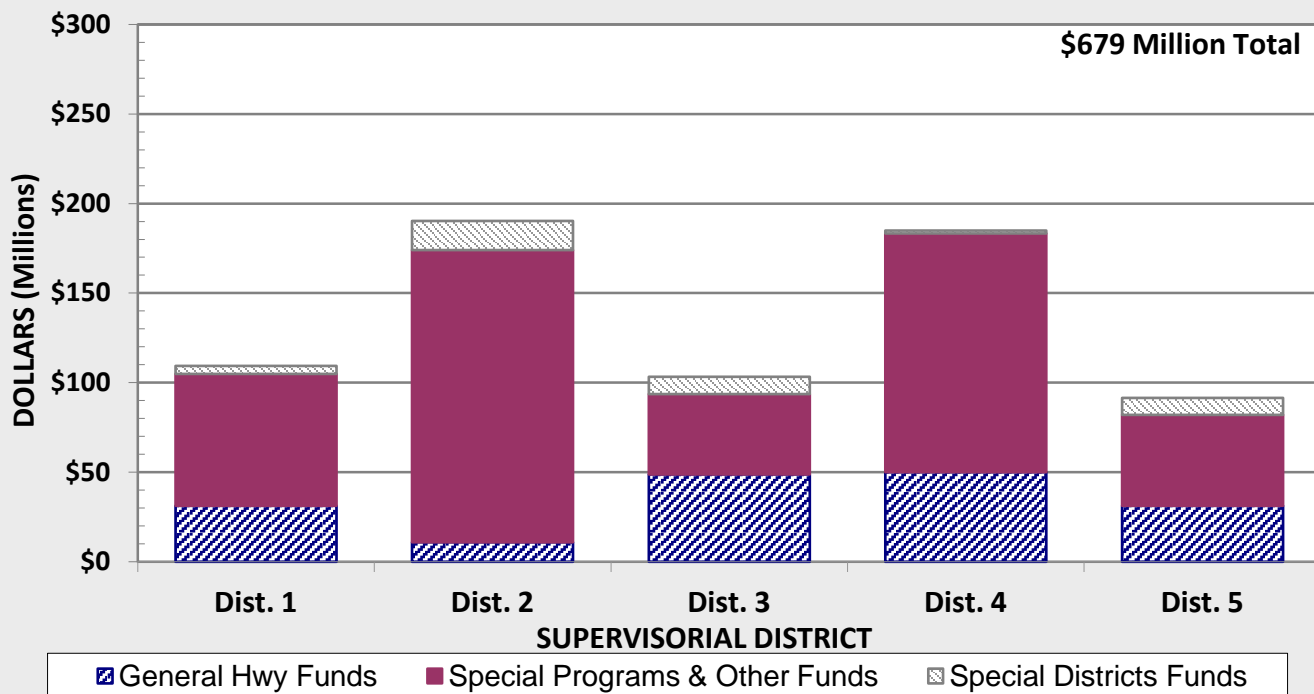


### SEAL COAT HISTORY FY 2001 - 2013



### FY 2013 THRU 2015 PROGRAMMED FUNDS BY SOURCE TYPE & SUPERVISORIAL DISTRICT

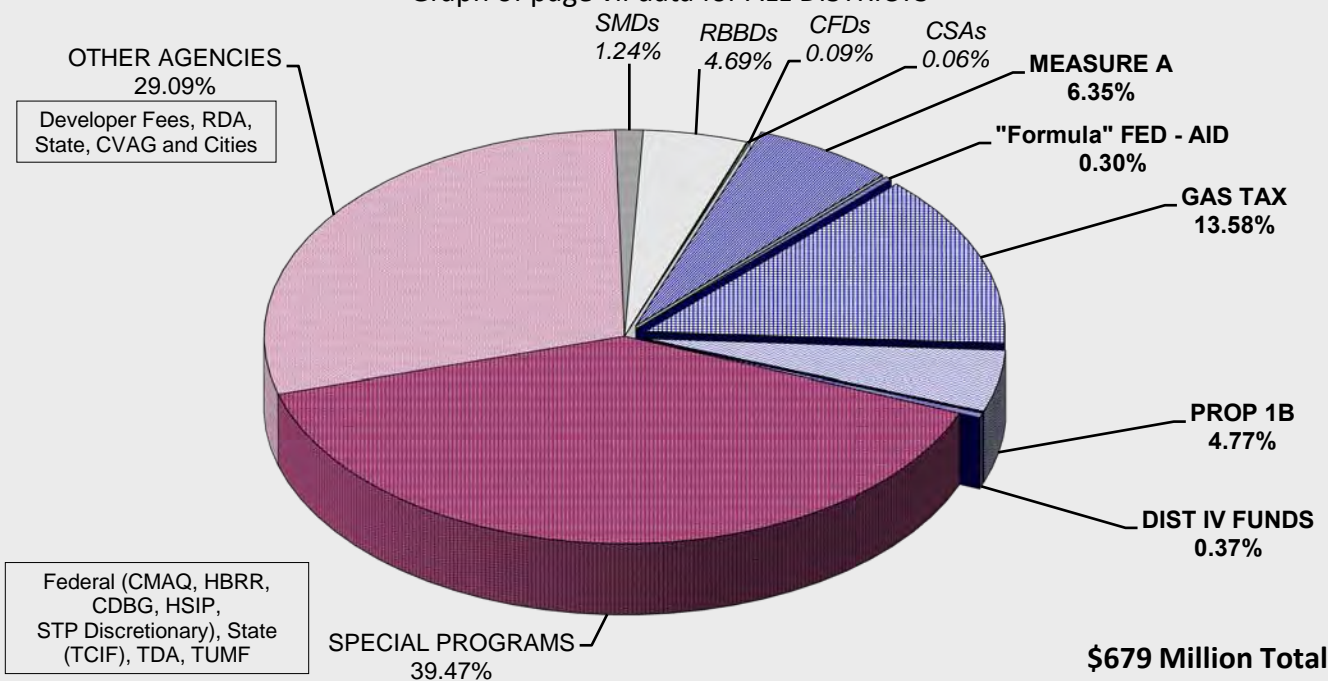
RIVERSIDE COUNTY TRANSPORTATION DEPARTMENT



### FY 2013 THRU 2015 PROGRAMMED FUNDS BY SPECIFIC REVENUE SOURCE

RIVERSIDE COUNTY TRANSPORTATION DEPARTMENT

Graph of page vii data for ALL DISTRICTS



## ACTUAL PROGRAMMED FUNDS BY SOURCE, DISTRICT AND YEAR

(Cost X \$1,000)

	FY 12/13	FY 13/14	FFY	TOTAL
<b>District 1</b>				
TOTALS-ROAD AND BRIDGE BENEFIT DISTRICT(S)	3,666	0	0	3,666
TOTALS-COMMUNITY FACILITIES DISTRICT(S)	0	0	0	0
TOTALS-COUNTY SERVICE AREA(S)	0	0	0	0
TOTALS-SIGNAL MITIGATION DISTRICT(S)	777	0	0	777
TOTALS-DISTRICT 4 FUNDS	0	0	0	0
TOTALS-STP (FEDERAL)	0	63	64	127
TOTALS-GAS TAX (PROP. 111 & ABX8_9)	4,207	3,545	7,037	14,789
TOTALS-MEASURE A	1,716	945	4,491	7,152
TOTALS-PROP 1B	4,603	4,638	0	9,241
TOTALS-SPECIAL PROGRAMS	30,035	7,567	4,556	42,158
TOTALS-CONTRIBUTIONS FROM OTHER AGENCIES	25,002	5,518	970	31,490
<b>TOTALS</b>	<b>70,006</b>	<b>22,276</b>	<b>17,118</b>	<b>109,400</b>
<b>District 2</b>				
TOTALS-ROAD AND BRIDGE BENEFIT DISTRICT(S)	1,981	4,985	6,808	13,774
TOTALS-COMMUNITY FACILITIES DISTRICT(S)	0	0	0	0
TOTALS-COUNTY SERVICE AREA(S)	0	0	0	0
TOTALS-SIGNAL MITIGATION DISTRICT(S)	2,485	0	0	2,485
TOTALS-DISTRICT 4 FUNDS	0	0	0	0
TOTALS-STP (FEDERAL)	74	0	0	74
TOTALS-GAS TAX (PROP. 111 & ABX8_9)	1,786	2,206	1,574	5,566
TOTALS-MEASURE A	2,493	30	1,250	3,773
TOTALS-PROP 1B	1,465	0	0	1,465
TOTALS-SPECIAL PROGRAMS	27,308	27,642	102,383	157,333
TOTALS-CONTRIBUTIONS FROM OTHER AGENCIES	2,877	3,019	0	5,896
<b>TOTALS</b>	<b>40,469</b>	<b>37,882</b>	<b>112,015</b>	<b>190,366</b>
<b>District 3</b>				
TOTALS-ROAD AND BRIDGE BENEFIT DISTRICT(S)	292	2,059	4,443	6,794
TOTALS-COMMUNITY FACILITIES DISTRICT(S)	0	0	0	0
TOTALS-COUNTY SERVICE AREA(S)	0	0	0	0
TOTALS-SIGNAL MITIGATION DISTRICT(S)	949	538	1,387	2,874
TOTALS-DISTRICT 4 FUNDS	0	0	0	0
TOTALS-STP (FEDERAL)	1,120	120	1	1,241
TOTALS-GAS TAX (PROP. 111 & ABX8_9)	5,111	15,300	4,403	24,814
TOTALS-MEASURE A	5,499	3,602	4,409	13,510
TOTALS-PROP 1B	7,852	1,297	0	9,149
TOTALS-SPECIAL PROGRAMS	20,788	16,017	0	36,805
TOTALS-CONTRIBUTIONS FROM OTHER AGENCIES	6,280	1,818	0	8,098
<b>TOTALS</b>	<b>47,891</b>	<b>40,751</b>	<b>14,643</b>	<b>103,285</b>

## ACTUAL PROGRAMMED FUNDS BY SOURCE, DISTRICT AND YEAR

(Cost X \$1,000)

	FY 12/13	FY 13/14	FFY	TOTAL
<b>District 4</b>				
TOTALS-ROAD AND BRIDGE BENEFIT DISTRICT(S)	0	0	0	0
TOTALS-COMMUNITY FACILITIES DISTRICT(S)	0	0	0	0
TOTALS-COUNTY SERVICE AREA(S)	0	0	0	0
TOTALS-SIGNAL MITIGATION DISTRICT(S)	1,480	0	0	1,480
TOTALS-DISTRICT 4 FUNDS	1,000	500	1,000	2,500
TOTALS-STP (FEDERAL)	0	200	201	401
TOTALS-GAS TAX (PROP. 111 & ABX8_9)	9,768	13,960	6,783	30,511
TOTALS-MEASURE A	4,832	979	4,160	9,971
TOTALS-PROP 1B	4,978	1,733	0	6,711
TOTALS-SPECIAL PROGRAMS	8,401	9,613	5,228	23,242
TOTALS-CONTRIBUTIONS FROM OTHER AGENCIES	24,555	11,578	73,927	110,060
<b>TOTALS</b>	<b>55,014</b>	<b>38,563</b>	<b>91,299</b>	<b>184,876</b>
<b>District 5</b>				
TOTALS-ROAD AND BRIDGE BENEFIT DISTRICT(S)	3,591	4,022	0	7,613
TOTALS-COMMUNITY FACILITIES DISTRICT(S)	588	0	0	588
TOTALS-COUNTY SERVICE AREA(S)	19	358	0	377
TOTALS-SIGNAL MITIGATION DISTRICT(S)	359	235	235	829
TOTALS-DISTRICT 4 FUNDS	0	0	0	0
TOTALS-STP (FEDERAL)	0	100	100	200
TOTALS-GAS TAX (PROP. 111 & ABX8_9)	3,488	9,099	3,979	16,566
TOTALS-MEASURE A	2,495	2,924	3,330	8,749
TOTALS-PROP 1B	3,364	2,473	0	5,837
TOTALS-SPECIAL PROGRAMS	5,420	3,071	125	8,616
TOTALS-CONTRIBUTIONS FROM OTHER AGENCIES	11,259	17,227	13,614	42,100
<b>TOTALS</b>	<b>30,583</b>	<b>39,509</b>	<b>21,383</b>	<b>91,475</b>
<b>ALL DISTRICTS</b>				
TOTALS-ROAD AND BRIDGE BENEFIT DISTRICT(S)	9,530	11,066	11,251	31,847
TOTALS-COMMUNITY FACILITIES DISTRICT(S)	588	0	0	588
TOTALS-COUNTY SERVICE AREA(S)	19	358	0	377
TOTALS-SIGNAL MITIGATION DISTRICT(S)	6,050	773	1,622	8,445
TOTALS-DISTRICT 4 FUNDS	1,000	500	1,000	2,500
TOTALS-STP (FEDERAL)	1,194	483	366	2,043
TOTALS-GAS TAX (PROP. 111 & ABX8_9)	24,360	44,110	23,776	92,246
TOTALS-MEASURE A	17,035	8,480	17,640	43,155
TOTALS-PROP 1B	22,262	10,141	0	32,403
TOTALS-SPECIAL PROGRAMS	91,952	63,910	112,292	268,154
TOTALS-CONTRIBUTIONS FROM OTHER AGENCIES	69,973	39,160	88,511	197,644
<b>TOTALS</b>	<b>243,963</b>	<b>178,981</b>	<b>256,458</b>	<b>679,402</b>
	FY 12/13	FY 13/14	FFY	TOTAL
TOTALS-SPECIAL DISTRICTS	16,187	12,197	12,873	41,257
TOTALS-SPECIAL PROGRAMS AND OTHER	161,925	103,070	200,803	465,798
TOTALS-GENERAL HIGHWAY FUNDS	65,851	63,714	42,782	172,347
<b>TOTALS</b>	<b>243,963</b>	<b>178,981</b>	<b>256,458</b>	<b>679,402</b>

**FUNDING ALLOCATION "GROUND RULES"**  
 BOARD ADOPTED GUIDELINES FOR ALLOCATING GENERAL HIGHWAY FUNDS  
 FOR SUPERVISORIAL DISTRICTS

**GAS TAX & PROP 1B**

- County Wide:
  - 1/3 Equal Shares
  - 1/3 Maintained Miles
  - 1/3 Road Condition

**LOCAL TRANSPORTATION FUNDS**

- Return to Sub-Region of the County

**MEASURE A**

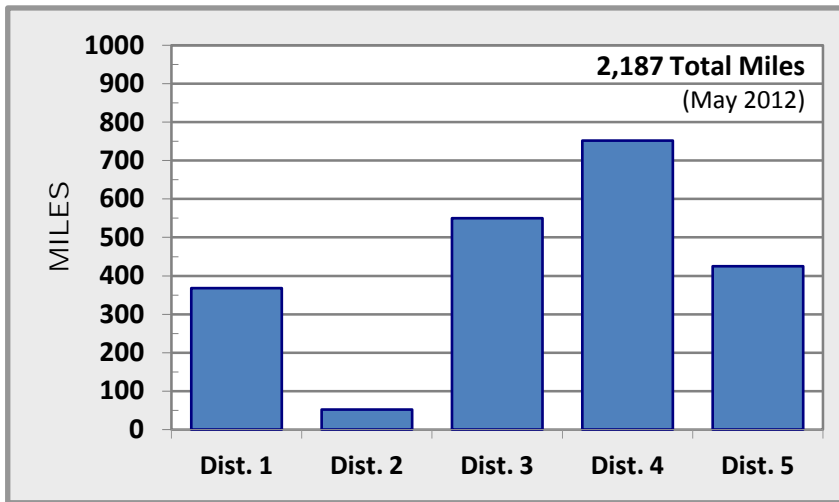
- Return to Sub-Region of the County (Western, Coachella Valley and Palo Verde)
- In Western Region:
  - 1/3 Equal Shares
  - 1/3 Maintained Miles
  - 1/3 Road Condition

**FEDERAL STP "FORMULA" FUNDS**

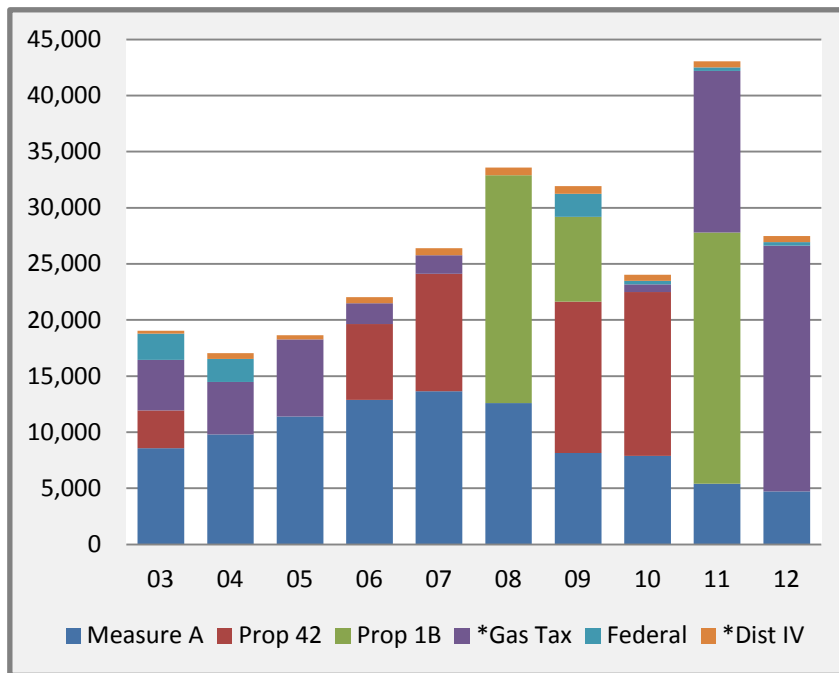
- Rural Area:
  - 1/3 Federal-Aid System Miles
  - 1/3 Area
  - 1/3 Population
- Urbanized Area and Urban Place Area:
  - Population

**General Notes:**

- Reconcile and recalculate each year to account for actual vs. estimated costs.
- Allow staff to interchange general highway fund sources on any given year to provide maximum flexibility on project delivery to overall targets for each supervisorial district over time.
- Effects of incorporation will be accounted for in future years.
- Discretionary Federal funds (STP Discretionary, CMAQ, TEA, HBRR and HES) are received on a competitive basis and are not subject to these "Ground Rules."
- "Ground Rules" were adopted in September 1991.



## COUNTY MAINTAINED ROAD MILES



## GENERAL HIGHWAY FUNDS REVENUE HISTORY

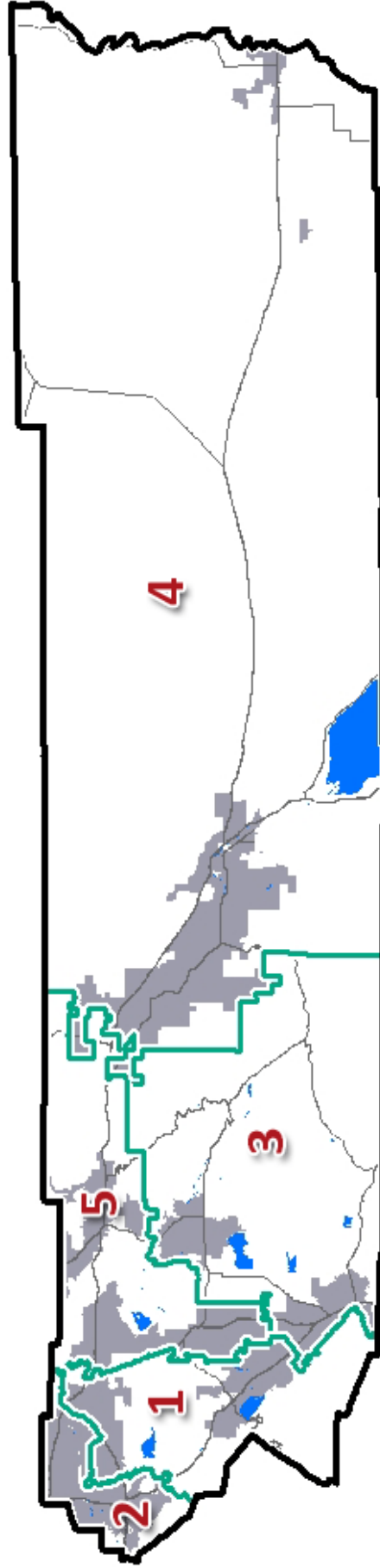
See table below for details.

	Fiscal Year									
	03	04	05	06	07	08	09	10	11	12
<b>Measure A</b>	8,563	9,797	11,405	12,881	13,638	12,605	8,142	7,878	5,399	4,723
<b>Prop 42</b>	3,373	0	0	6,754	10,486	0	13,501	14,619	0	0
<b>Prop 1B</b>	0	0	0	0	0	20,277	7,547	0	22,403	0
<b>*Gas Tax</b>	4,499	4,681	6,870	1,842	1,635	0	0	681	14,402	21,905
<b>Federal</b>	2,354	2,061	0	0	0	0	2,061	310	310	310
<b>*Dist IV</b>	250	510	356	560	638	703	663	552	545	525
<b>TOTALS</b>	<b>\$19,039</b>	<b>\$17,049</b>	<b>\$18,631</b>	<b>\$22,037</b>	<b>\$26,397</b>	<b>\$33,585</b>	<b>\$31,914</b>	<b>\$24,040</b>	<b>\$43,059</b>	<b>\$27,463</b>

\*Represents Capital Budget component only.

**SUPERVISORIAL DISTRICTS**  
(As of 2011 Redistricting)

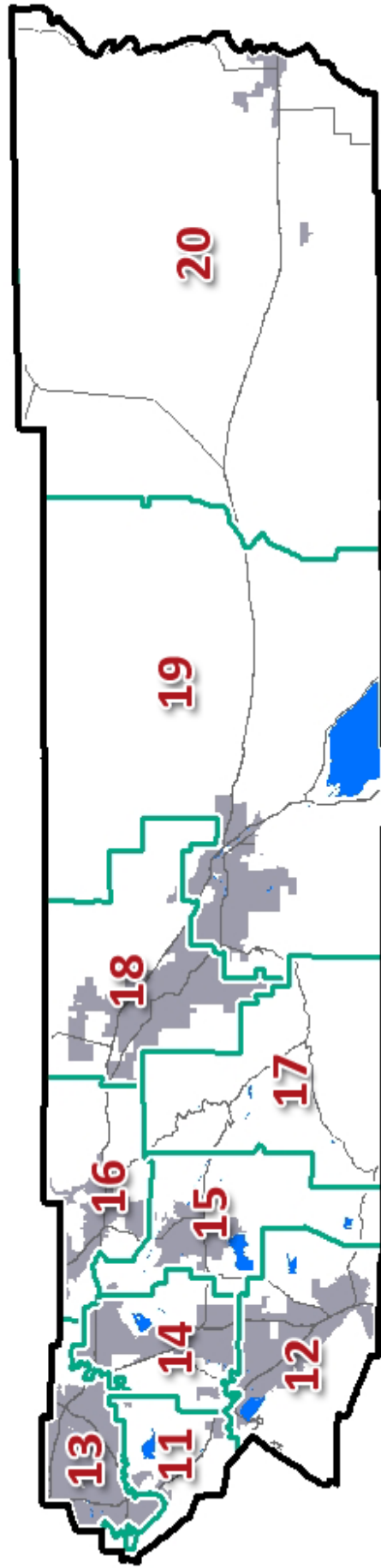
X



- 1 B. BUSTER
- 2 J. TAVAGLIONE
- 3 J. STONE
- 4 J. BENOIT
- 5 M. ASHLEY




# ROAD MAINTENANCE DISTRICTS



- 11 EL CERRITO
- 12 MURRIETA
- 13 RUBIDOUX
- 14 PERRIS
- 15 HEMET
- 16 BEAUMONT
- 17 IDYLLWILD
- 18 SKY VALLEY
- 19 THERMAL
- 20 BLYTHE

This page intentionally left blank.



*Underground Utility Program*



## UNDERGROUND UTILITY CONVERSION PROGRAM (RULE 20-A)

An underground utility conversion program established by the California Public Utilities Commission (CPUC) for the conversion of existing overhead distribution lines to an underground location. Funds for the conversion of electrical facilities are kept in trust by the owning utility and apportioned to local agencies by an established formula. Other overhead utilities are required to fund their own conversions, when ordered by the Board of Supervisors.

By minute order dated April 27, 1999 (agenda item 3.35), the Board of Supervisors adopted a project selection method whereby technically sound and cost effective candidate districts are identified by the Transportation Department and the Southern California Edison Company for each Supervisorial District. Projects for funding are to be identified after consultation with Supervisors, and relative equity is to be maintained over time based on the proportion of road mileage in the Edison Company service area in each Supervisorial District.

Rule 20A District	Location	Supr. Dist.	Status
39	Mission Blvd. Ben Nevis Blvd. to Pedley Rd.	2	District Adopted by the Board 3/7/2000 (7.1). Phase 2: Kenneth to Pedley Project is out to bid by SCE.
42	Van Buren Blvd. Riverside C/L to Suttles Dr.	1	District Adopted by the Board 1/7/2003 (9.1). Project has been completed.
43	Lovekin Blvd. Blythe City Limits to ½ Mile South of Seeley Ave	4	District adopted by the Board 6/7/05 (9.3). Project is out to bid by SCE.
45	Stetson Avenue Dartmouth St to Hemet CL (W of San Jacinto St)	3	District adopted by the Board 7/31/07 (9.15). Design is not yet funded, and will begin when CPUC funding regulations allow. Reduction in scope of District 39 will allow project to move forward.

## UNDERGROUND UTILITY CONVERSION PROGRAM (RULE 20-A) (Continued)

### Program Funding summary:

(Source: Southern California Edison Company)

Funding balance as of 12/31/2011:	\$ 12,155,281	
Allocation for 2012:	\$ 480,129	
 Total allocations through 12/31/2012:		 \$ 12,635,410

### Projects encumbered:

<u>Project</u>	<u>Current Cost Est.</u>	<u>Est. Const. Year</u>
39b Mission Blvd.	( 2,500,000)	2012
43 Lovekin Blvd.	( 3,600,000)	2012
45 Stetson Ave.	<u>( 10,500,000)</u>	2017
Subtotal:	( 16,600,000)	

Total Encumbrances: (\$16,600,000)

Estimated Balance as of 12/31/2012: ( \$3,964,590 )

**Note:** Construction schedules are revised based on current status and to provide funding under CPUC guidelines, and due to recent escalation in costs for undergrounding.

Costs and allocation balances are based on information provided by the Southern California Edison Company.

# Van Buren Boulevard Underground Utility District No. 42

City of Riverside limits (Mockingbird Cyn. Rd.) to Suttles St.

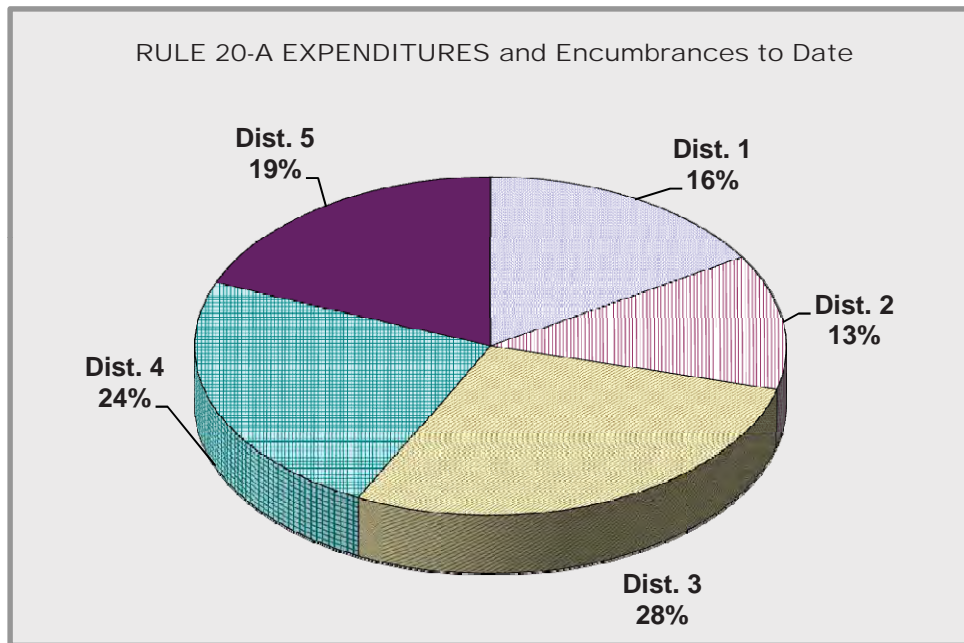


SUPERVISORIAL EQUITY DISTRIBUTION  
RIVERSIDE COUNTY UNDERGROUND UTILITY CONVERSION PROGRAM (RULE 20-A)

As approved by the Board of Supervisors 4/27/1999 (3.35)

Supervisorial District	Rule 20-A Project Totals To Date *	
Dist. 1	\$6,368,000	16.2%
Dist. 2	\$5,033,872	12.8%
Dist. 3	\$11,086,861	28.3%
Dist. 4	\$9,317,785	23.8%
Dist. 5	\$7,407,130	18.9%
Total:	\$39,213,648	100.0%

\* Incl. approved projects in development





POTENTIAL NEW COUNTY OF RIVERSIDE UNDERGROUND UTILITY DISTRICTS  
WITHIN EACH SUPERVISORIAL DISTRICT

DIST.	ROAD NAME	SUPER. DIST.	PROPOSED LIMITS (3)	CRITERIA		TRAFFIC VOLUME	TRAFFIC VOLUME YEAR	APOXIMATE PROJECT LENGTH	ESTIMATED KV.	ESTIMATED COST (4)	RANKING POINTS (2)
				CONCENTRATION	HIGH VOLUME						
	Washington Street	1	Van Buren Blvd. sly to Riv. CL	YES	YES	14,612	2001	3,590	12	1,615,680	97
	Grand Avenue	1	SH 74 SEly to Corydon St.	YES	YES	17,563	2001	26,000	12	11,700,000	78
	Alessandro Blvd. (south side)	1	Old hwy 395 wly to Alexander	NO	YES	29,588	2001	10,560	12	4,752,000	66
	Mission Trail	1	Corydon Street to Malaga Road	YES	YES	10,476	1998	6,864	115,12	9,588,800	15
(1)	McKinley St.	2	Magnolia Ave. to Sampson Ave.	YES	YES	23,059	2001	1,000	12	450,000	102
	Etiwanda Avenue	2	Van Buren Blvd. to County Line	YES	YES	20,809	2001	1,500	12	675,000	92
(1)	Rubidoux Blvd.	2	Mission Blvd. to Hwy 60	YES	YES	18,401	2001	3,200	12	1,440,000	82
	Mission Blvd.	2	Riverview Dr. to Valley Way	YES	YES	16,676	2001	7,128	12	3,207,600	74
	Mission Blvd.	2	Padley Rd. ely to Valley Blvd.	YES	YES	9,882	2001	13,200	12	5,940,000	44
	Opal Street	2	45th St. to Mission Blvd.	YES	YES	6,971	2001	4,594	12	2,067,120	31
	Pacific Avenue	2	Limonite Ave. to Mission Blvd.	YES	YES	3,931	2001	5,280	12	2,376,000	17
	Domenigoni Pkwy	3	Warren Road to 2300 Ft. E'ly	YES	YES	16,579	2001	2,300	12	1,035,000	74
	Antelope Road	3	Garboni Road N'ly 1200 ft	YES	YES	9,537	2001	1,200	12	540,000	42
	Bradley Road	3	170 Ft. So. Of Potomac Dr. to North of Augusta Dr	YES	YES	9,290	2001	4,000	12	1,800,000	41
	Rancho California Road	3	Butterfield Stage Rd. easterly (Distribution only)	YES	YES	6,063	2007	15,840	115,2-12	7,920,000	36
	Stanford St.	3	Crest Dr. to Florida Avenue	YES	YES	7,100	2001	9,600	12	4,320,000	32
	Highway 243	3	Marion View Dr. to Ridgeview Drive	YES	YES	5,000	2004	4,553	12,33	2,276,500	30
	Yale St.	3	Nicole Ct. N'ly to Hernet C L	YES	YES	6,028	2001	6,600	12	2,970,000	27
	Fairview Avenue	3	Sopwith Dr. to Florida Avenue	YES	YES	3,896	2001	3,600	12	1,620,000	17
	North Circle Drive	3	Pinecrest Ave. to Village Center Rd.	YES	NO	2,888	2001	3,588	12	1,614,600	13
	Fairview Avenue	3	Florida Avenue to Mayberry Avenue	YES	NO	3,490	2001	2,640	12	1,188,000	8
	Mayberry Avenue	3	San Jacinto St. to Fairview Avenue	YES	NO	2,073	2002	19,840	12	8,928,000	5
	Rouse Road	3	Murrieta Rd. to Bradley Rd.	YES	NO	1,634	2001	5,280	12,33	2,640,000	3
	Indian Ave.	5	110 Nly	YES	YES	12,095	2000	8,000	12,33	4,000,000	48
36 (1)	Beaumont Ave.	5	Cherry Valley Blvd. to Rancho Rd.	YES	YES	6,188	2001	4,224	12	1,900,800	41
	Center Street	5	Route 215 easterly	YES	YES	5,352	2001	7,656	12	3,445,200	24
35 (1)	Oak Glen Rd.	5	Rancho Rd. to County Line Rd.	YES	NO	2,818	2001	10,560	12	4,752,000	13
Total:										\$94,762,300	

Notes: (1) Project was previously approved by the former Underground Utility Advisory Committee.  
 (2) Prioritization Points formula: [ (# of 3 criteria met) X (traffic volume) / ( cost/foot ratio) ] ("BENEFIT" / COST RATIO)  
 (3) Proposed project limits should be considered as preliminary only and subject to change based on eligibility and project feasibility.  
 (4) All cost estimates are preliminary, and subject to verification by SCE. Estimates represent Rule 20A costs only, and do not include costs to underground communication conductors.

Selection of candidate projects for funding shall be in accordance with Board Of Supervisors Minute Order dated 4/27/1999 (3.35)

SUMMARY OF COMPLETED AND PROGRAMMED PROJECTS  
COUNTY OF RIVERSIDE RULE 20-A PROGRAM

xviii


DISTRICT	DESCRIPTION	(Current) SUPR. DIST.	EST. COST	PUBLIC NOTICE	RESOLUTION NUMBER	BOARD AGENDA	DISTRICT CREATED	RESOLUTION NUMBER	BOARD AGENDA	FINAL COST
Completed Projects										
1	Sun City Area	5	\$205,170	12-09-68			12-23-68			\$192,830
2	Limonite Avenue (Eucalyptus Ave. to El Camino Real)	2	207,100	12-22-69			02-02-70			210,872
3	44th Avenue, Monterey Avenue & Parkview Drive	4	230,000	12-07-70			12-21-70			252,181
4	Palm Desert- Portola Avenue	4	144,200	12-07-70			12-21-70			144,200
5	Hemet Area- Stetson-Dartmouth= Thorton-Stanford	3	43,268	12-07-70			12-21-70			43,268
6	Magnolia Avenue- Home Gardens Area	2	1,175							0
7	Magnolia Avenue & East 6th Street	2	130,438	01-15-74	74-10		01-29-74	74-11		130,438
8	Ramona Expressway	5	262,000	08-22-72	72-318		09-05-72	72-319		340,300
9	Florida Avenue(S.H. 74) Yale Street to Girard Street	3	113,922	08-07-73	73-266		08-21-73	73-265		113,922
10	Idyllwild Area	3	239,550	06-11-74	74-182		08-27-74	74-183		239,550
11	Mission Boulevard- Santa Ana River to Riverview Drive	2	160,428	12-17-74	74-424		01-07-75	75-3		160,428
12	Limonite Avenue between Downey St. & Bain St.	2	196,134	01-02-75	75-7		01-21-75	75-8		196,134
13	Hobson Way & Intake Blvd. extending Sly on Intake to	4	291,862	11-10-75	75-356		11-25-75	75-357		291,862
14	Florida Avenue from Yale to Columbia	3	190,121	05-11-76	76-109		05-25-76	76-110		190,121
15	Railroad Canyon Road- Skylink Dr. to Blackhorse Dr..	1	368,000	05-15-79	79-128		05-29-79	79-129		368,000
16	Highland Springs Ave. 5th St. to 6th St.	5	135,000	05-15-79	79-130		05-29-79	79-131		135,000
17	Date Palm Dr., C Street to Converse Street	4	500,000	02-19-80	80-76		03-04-80	80-77		500,000
18	Heacock St., Ironwood Ave. to Cottonwood Ave.	5	1,662,500	09-30-80	80-362		10-28-80	80-413		1,662,500
19	Cathedral Canyon Rd.(Perez Rd. to 34th St)	4	0							0
20	36th Avenue (Date Palm Drive to Da Vall Drive)	4	550,000	05-08-79	79-132		05-29-79	79-133		550,000
21	Ramon Road at White Water Drive	4	200,000	05-26-81	81-175		06-09-81	81-176	8.1	200,000
22	Perris Blvd.- Ironwood to Fir	5	470,000	03-14-84	84-104	3.8	03-27-84	84-105	7.1	470,000
23	Magnolia Ave., 100' Wily McKinley to 325' Ely Lincoln	2	278,000	10-02-84	84-383	3.7	10-16-84	84-384	7.1	278,000
24	Limonite Ave., Archer to Eucalyptus	2	320,000	07-22-86	86-315	3.6	08-05-86	86-316	7.2	320,000
25	Galena St., Agate St. to Pedley Rd.	2	245,000	08-30-88	88-437	3.13	09-20-88	88-438	9.1	245,000
26	Iowa Ave., Center St. to Main St.	2	115,000	12-19-88	88-648	3.31	01-10-89	89-06	9.4	115,000
27	Etiwanda Ave., 54th to Bellegrave	2	428,000	10-24-89	89-523	3.17	11-14-89	89-524	9.1a	428,000
28	Etiwanda Ave., Limonite to 54th	2	450,000		89-525		11-14-89	89-526	9.1b	450,000
29	Calimesa Blvd., Sandelewood Dr. to County Line Rd.	5	592,500	09-25-90	90-555	3.21	10-23-90	90-556	9.3	592,500
30	Menifee Rd. at Highway 74	5	1,527,000	01-08-91	91-013	3.22	02-19-91	91-014	9.1	1,527,000
31	Washington Street, 41st Ave. to Emerald Crest Drive	4	152,000	01-19-93	93-019	3.6	02-23-93	93-022	11.2	152,000
32	Washington St., La Quinta City Limit to 42nd Ave.	4	256,000	01-19-93	93-020	3.7	02-23-93	93-023	11.3	256,000
33	Fred Waring Dr.. from Tennessee Ave. to Warner Trail	4	367,000	01-19-93	93-021	3.8	02-23-93	93-024	11.4	367,000

COUNTY OF RIVERSIDE RULE 20-A PROGRAM

DISTRICT	DESCRIPTION	(Current) SUPR. DIST.	EST. COST	PUBLIC NOTICE	RESOLUTION NUMBER	BOARD AGENDA	DISTRICT CREATED	RESOLUTION NUMBER	BOARD AGENDA	FINAL COST
34	Lamb Canyon, Lamb Cyn. landfill to California Ave.	5	311,000	06-28-94	94-158	06-28-94	94-159	12.1		311,000
35	Oak Glen Rd., Rancho Rd. to County Line Rd.	5	1,470,000		95-014		95-015			0
36	Beaumont Ave., Cherry Valley Blvd. to Rancho Rd.	5	500,000							0
37	Cherry Valley Blvd., I10 to Union St.	5	1,300,000	3/22/1999	95-066	4/19/1999	95-068	8.3		1,300,000
38	Cherry Valley Blvd., Union St. to Beaumont Ave.	5	876,000	3/22/1999	95-067	4/19/1999	95-069	8.4		876,000
40	Indian Ave., Vicinity of Garnet Ave.	4	2,000,000	10/16/2001	2001-309	11/6/2001	2001-310	7.1		3,004,542
41	Van Buren Blvd., I 215 to Plummer Rd.	1	900,000	7/9/2002	2002-203	8/13/2002	2002-204	7.2		1,200,000
42	Van Buren Blvd., Riverside C/L to Suttles Dr.	1	2,800,000	12/10/2002	2002-385	1/7/2003	2002-385	9.1		3,700,000
44	Van Buren Blvd., Barton Rd. to Plummer Rd.	1	2,100,000	10/4/2005	2005-442	11/8/2005	2005-443	9.2		1,100,000
Programmed Projects										
39	Mission Blvd., Ben Nevis Blvd. to Pedley Rd.	2	6,300,000	2/16/2000	2000-47	3/8/2000	2000-48	7.1		2,500,000
43	Lovekin Blvd., Blythe City Limits Sly to 1/2 mile So. Of	4	1,800,000	5/3/2005	2005-111	6/7/2005	2005-117	9.3		3,600,000
45	Stetson Avenue, Dartmouth St. to Hemet CL	3	6,000,000	6/19/2007	2007-069	7/31/2007	2007-070	9.15		10,500,000
Total:										\$39,213,648

Completed Projects, Continued

This page intentionally left blank.

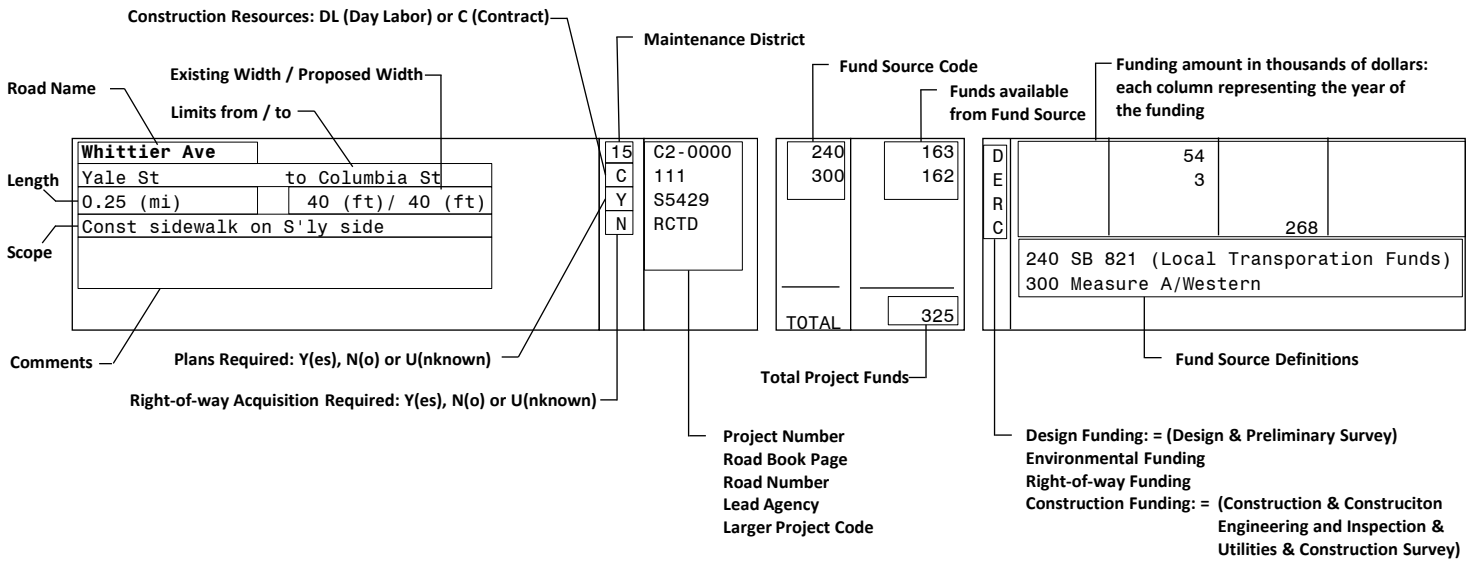


*Project Data Legend*




## PROJECT DATA LEGEND

<b>NAME</b> <b>LIMITS</b> <b>LENGTH (mi)</b> EW (ft) / PW (ft) <b>DESCRIPTION</b> (comments)	<b>MD</b> <b>CT</b> <b>PL</b> <b>RW</b>	<b>PROJECT #</b> <b>RD BK PG</b> <b>ROAD #</b> <b>LEAD AGCY</b> <b>LRGR PROJ</b>	<b>FUND SOURCE</b>  <b>TOTAL</b>	<b>FUND SOURCE AMOUNT</b> (X \$1000)  <b>TOTAL</b>	<b>FISCAL YEAR COST (X \$1000)</b> D = Design      E = Environmental R = Right-of-Way Acquisition C = Construction PFY = Previous Fiscal Years FFY = Future Fiscal Years <table border="1" style="width: 100%; border-collapse: collapse; margin-top: 5px;"> <tr> <td style="width: 15%;"><b>PFY</b></td> <td style="width: 15%;"><b>12/13</b></td> <td style="width: 15%;"><b>13/14</b></td> <td style="width: 15%;"><b>FFY</b></td> </tr> </table>	<b>PFY</b>	<b>12/13</b>	<b>13/14</b>	<b>FFY</b>
<b>PFY</b>	<b>12/13</b>	<b>13/14</b>	<b>FFY</b>						



This page intentionally left blank.





*Supervisory District 1*





Supervisorial District: 1

NAME LIMITS	LENGTH	EW/PW	MD CT PL RW	PROJECT# RD BK PG ROAD NBR LEAD AGCY LRGR PROJ	FUND SOURCE	FUND SOURCE AMOUNT (x\$1000)	FISCAL YEAR COST (x \$1000)							
							D=Design		E=Environmental					
							C=Construction		R=Right-of-way Acquisition					
DESCRIPTION (Comments)					PFY=Previous Fiscal Year		FFY=Future Fiscal Year							
	PFY	12/13	13/14	FFY										
<b>02nd St</b>			14	C10545	215	19								
Dexter Ave to Camino Del Norte 0.12 miles 15 ft/ 15 ft Resurf AC paved road			C Y N	37B M1603 RCTD	<b>Total:</b>	19	D E C				3 1 15			
								215	Proposition 1B (State bond funds- Local Roads)					
<b>A St (Fairway Dr.)</b>			11	C10641	221	284								
McAllister St to Van Buren Blvd 1.35 miles 0 ft/ 32 ft Const AC paved road Develop design and review for future CON funding			C Y Y	26 RCTD	627 999 <b>Total:</b>	200 6,400 6,884	D E R C	96 52 21	164 101 950				5,500	
								221	Gas Tax (ABX8-9 Mar 2010 New HUTA)					
								627	DIF AP7 Maj. Imp. Fnd- Lk Mathews/Woodcrest A					
								999	Unfunded					
<b>Alexander St</b>			14	C30051	300	91								
Wells St to N'ly Moore St 0.02 mi 0.11 miles 27 ft/ 27 ft Resurf RMS paved road			DL N N	58A S5008 RCTD	<b>Total:</b>	91	D E C				1 1 89			
								300	Measure A/Western					
<b>Blackwell Blv</b>			12	C30023	300	23								
Sutherland Ave to Grand Ave 0.10 miles 29 ft/ 29 ft Resurf AC paved road			DL N N	42A M1033 RCTD	<b>Total:</b>	23	D E C				1 1 21			
								300	Measure A/Western					
<b>Brown St</b>			14	C20013	332	440								
S'ly Cajalco Rd 0.10 miles 24 ft/ 24 ft Const drainage improvements			C Y N	58B S5034A RCTD	<b>Total:</b>	440	D E C	65 25 5				345		
								332	Redevelopment Agency					
<b>Bundy Cyn Rd/Scott Rd</b>			12	B50655	345	392								
I-15 to I-215 6.54 miles 26 ft/ 68 ft Interim 4 lane road. Design & Env. only. In the Cities of Wildomar and Menifee.			C Y Y	73 M5362A RCTD	349 430 433 <b>Total:</b>	712 850 421 2,375	D E R C	1,169 1,023 11 32	35 105					
								345	TUMF - Southwest zone (WRCOG)					
								349	TUMF Regional System (RCTC)					
								430	Southwest Area R & B Benefit District					
								433	Scott R & B Benefit District					
<b>Cajalco Expy</b>			14	C10547	215	216								
Harvill Ave to I-215 0.32 miles 48 ft/ 48 ft Resurf AC paved road			C Y N	58 S1062E RCTD	<b>Total:</b>	216	D E C	8			15 1 192			
								215	Proposition 1B (State bond funds- Local Roads)					
<b>Cajalco Rd</b>			14	C10647	134	311								
Alexander St 0.00 miles 0 ft/ 0 ft Install Traffic Signal and add left turn lanes.			C Y N	58B S1062C RCTD	332 <b>Total:</b>	257 568	D E R C	51 93 1	5 22 1 395					
								134	HSIP - Highway Safety Improvement Program					
								332	Redevelopment Agency					
<b>Cajalco Rd</b>			11	C00551	108	7,000								
Temescal Cyn Rd to I-215 16.10 miles 0 ft/ 0 ft Widen AC paved road from 2 to 4 lanes between Temescal & Harvill and from 4 to 6 lanes between Harvill & I-215			C Y Y	57 S1062B RCTD	332 633 999 <b>Total:</b>	1,000 36 273,112 281,148	D E R C	1,363 1,361	714 1,100	330 1,100	16,300 330 24,300 234,250			
								108	STP - Discretionary					
								332	Redevelopment Agency					
								633	DIF AP13 Maj. Imp. Fnd- Mead Val./Good Hope A					
								999	Unfunded					
<b>Cajalco Rd</b>			11	C10494	215	299								
W'ly Wood Rd 0.03 mi to W Extravaganza 0.08 mi 0.69 miles 36 ft/ 36 ft Resurf AC paved road			C Y N	57 S1062B RCTD	<b>Total:</b>	299	D E C	93 1				205		
								215	Proposition 1B (State bond funds- Local Roads)					



Supervisorial District: 1

NAME LIMITS	LENGTH	EW/PW	MD CT PL RW	PROJECT# RD BK PG ROAD NBR LEAD AGCY LRGR PROJ	FUND SOURCE	FUND SOURCE AMOUNT (x\$1000)	FISCAL YEAR COST (x \$1000)			
							D=Design		E=Environmental	
							C=Construction		R=Right-of-way Acquisition	
DESCRIPTION (Comments )							PFY	12/13	13/14	FFY
<b>Cajalco/Ramona Expwy Interchange</b>			14	B80691	332	1,000	<b>D</b>	171		
I-215	0.00 miles	84 ft/ 134 ft	C	58	346	5,500	<b>C</b>	4,083	3,299	
Widen existing interchange & ramps			N		632	112				
City of Perris performed environmental & design.			N	RCTD	724	941				
County doing construction.					<b>Total:</b>	7,553				
										332 Redevelopment Agency
										346 TUMF - Central zone (WRCOG)
										632 DIF AP12 Maj. Imp. Fnd- Lakeview/Nuevo Area
										724 City of Perris
<b>Camino del Sol Area Group 2</b>			14	C20153	300	154	<b>D</b>		40	
3 Area Streets	0.24 miles	0 ft/ 0 ft	C	50	<b>Total:</b>	154	<b>C</b>		114	
Resurf AC paved road			Y	M5992						
The project is to finish work on 3 streets remaining from project X1106 due to high ground water. See list at end of District section.			N	RCTD						300 Measure A/Western
<b>Chip Seal of 1st District roads FY12/13</b>			00	C30001	300	483	<b>C</b>		483	
various roads	19.10 miles	0 ft/ 0 ft	DL		<b>Total:</b>	483				300 Measure A/Western
Chip Seal			N	RCTD						
<b>Citrus View Cir</b>			11	C30021	300	31	<b>D</b>		1	
Suttles Dr to 443' E Suttles Dr	0.08 miles	32 ft/ 32 ft	DL	27	<b>Total:</b>	31	<b>E</b>		1	
Resurf AC paved road			N	M7889			<b>C</b>		29	
			N	RCTD						300 Measure A/Western
<b>Clinton Keith Rd</b>			12	A20264	345	9,300	<b>D</b>	2,588		
I-15 Interchange	0.31 miles	47 ft/ 100 ft	C	81	430	7,560	<b>E</b>	1,113		
Recon interchange, widen overcrossing			Y	S1930	602	35	<b>R</b>	846	54	
In the City of Wildomar			U	RCTD	639	4,000	<b>C</b>	3,905	14,445	
					715	2,000				345 TUMF - Southwest zone (WRCOG)
					905	56				430 Southwest Area R & B Benefit District
					<b>Total:</b>	22,951				602 Developer In-Lieu Funds
										639 DIF AP19 Maj. Imp. Fnd- Southwest Area
										715 City of Murrieta
										905 Southern California Gas Company
<b>Earthmover Cir</b>			11	C30012	300	28	<b>D</b>		1	
Temescal Canyon Rd to 318' SW Temescal CynRd	0.06 miles	40 ft/ 40 ft	DL	35B	<b>Total:</b>	28	<b>E</b>		1	
Resurf AC paved road			N	M1041			<b>C</b>		26	
			N	RCTD						300 Measure A/Western
<b>El Sobrante Rd</b>			11	B60564	300	3,240	<b>D</b>			225
Cajalco Rd to Mc Allister Rd	5.00 miles	26 ft/ 26 ft	C	32	<b>Total:</b>	3,240	<b>E</b>			5
Recon AC paved road			Y	S1145A			<b>C</b>			3,010
			N	RCTD						300 Measure A/Western
<b>Ellis Ave</b>			14	C30070	221	213	<b>D</b>		10	
Marshall St to Cowie Ave	0.00 miles	0 ft/ 0 ft	C	61	258	450	<b>C</b>		21	632
Const sidewalk on S'ly side			Y	S5110A	<b>Total:</b>	663				
EDA is providing Design plans. Transportation to administer construction.			N	RCTD						221 Gas Tax (ABX8-9 Mar 2010 New HUTA)
										258 State Safe Route to Schools (SR2S)



Supervisorial District: 1

NAME LIMITS	LENGTH	EW/PW	MD CT PL RW	PROJECT# RD BK PG ROAD NBR LEAD AGCY LRGR PROJ	FUND SOURCE	FUND SOURCE AMOUNT (x\$1000)	FISCAL YEAR COST (x \$1000)				
							D=Design	E=Environmental			
							C=Construction	R=Right-of-way Acquisition			
DESCRIPTION (Comments )							PFY	12/13	13/14	FFY	
<b>Goetz Rd Bridge</b>			12	B80643	346	804	D	623			
Realigned Newport Rd to Normandy Rd 0.51 miles 24 ft/ 64 ft Const wider bridge to replace existing for the Cities of Canyon Lake & Menifee.			C	71	396	43	E	189			
			Y		427	1,520	C	8,534	456		
			U	RCTD	603	6,430					
					839	455		346	TUMF - Central zone (WRCOG)		
					990	550		396	Elsinore Valley Municipal Water District		
				<b>Total:</b>	<b>9,802</b>		427	Menifee R & B Benefit District			
							603	Developer Performance-Bond Funds			
							839	Eastern Municipal Water District (EMWD)			
							990	Miscellaneous			
<b>Grand Ave</b>			12	C00533	332	501	D	69	7		
Blackwell Blvd 0.00 miles 25 ft/ 25 ft Install Traffic Signal			C	42A	369	50	E	2			
			Y	S1180B			R	13			
			Y	RCTD			C	5	455		
					<b>Total:</b>	<b>551</b>					
								332	Redevelopment Agency		
							369	West County DIF Signal Mitigation Fund			
<b>Grand Ave</b>			12	C10499	215	606	D		43		
Patrick Ct to Plumas St 0.97 miles 30 ft/ 30 ft Resurf AC paved road			C	38			E		1		
			Y	S1180C			C		562		
			N	RCTD	<b>Total:</b>	<b>606</b>		215	Proposition 1B (State bond funds- Local Roads)		
<b>Harley John Rd</b>			11	C10495	215	192	D	4	17		
Nly Cajalco Rd 0.06 mi to S Scottsdale Rd 0.10mi 0.86 miles 24 ft/ 24 ft Resurf AC paved road			C	57			E		1		
			Y	M1721			C		170		
			N	RCTD	<b>Total:</b>	<b>192</b>		215	Proposition 1B (State bond funds- Local Roads)		
<b>Harvill Ave</b>			14	C10548	215	2,641	D	28	112		
Cajalco Rd to A St / Nuevo Rd 2.43 miles 60 ft/ 60 ft Resurf AC paved road			C	58			E		1		
			Y	S5343D			C		900	1,600	
			N	RCTD	<b>Total:</b>	<b>2,641</b>		215	Proposition 1B (State bond funds- Local Roads)		
<b>Horsethief Cyn Rd</b>			11	C20137	215	1,205	D	61			
Temescal Canyon Rd to Placid Hill Dr 1.22 miles 80 ft/ 80 ft Resurf AC paved road			C	35A	221	63	E	2			
			Y	S1999			C	3	1,202		
			N	RCTD	<b>Total:</b>	<b>1,268</b>		215	Proposition 1B (State bond funds- Local Roads)		
							221	Gas Tax (ABX8-9 Mar 2010 New HUTA)			
<b>Indian Truck Tr Interchange</b>			11	B40501	218	1,000	D	503			
I-15 0.20 miles 40 ft/ 87 ft Widen I.T.Tr, Ichg ramps and const signals			C	35	300	255	E	3			
			N	S1203	600	800	R	293	7		
			N	RCTD	626	720	C	2,556	4,895		
					635	682					
					990	4,800					
				<b>Total:</b>	<b>8,257</b>		218	Prop. 1B - State-Local Partnership Program			
							300	Measure A/Western			
							600	Developer Contributions			
							626	DIF AP6 Maj. Imp. Fnd- Temescal Cyn Area			
							635	DIF AP15 Maj. Imp. Fnd- Greater Elsinore Area			
							990	Miscellaneous			
<b>Knabe Rd</b>			11	C00523	215	403	D	35			
Clay Canyon Dr to Forest Boundary Rd 1.15 miles 59 ft/ 59 ft Resurf AC paved road			C	33A	221	712	E	1			
			Y	S1623A			C	3	1,076		
			N	RCTD	<b>Total:</b>	<b>1,115</b>		215	Proposition 1B (State bond funds- Local Roads)		
							221	Gas Tax (ABX8-9 Mar 2010 New HUTA)			
<b>Krameria Ave</b>			11	C00535	240	143	D	93			
Gardner Ave to Gamble Ave 0.50 miles 14 ft/ 20 ft Const curb, gutter, and sidewalk on north side			C	53	258	392	E	21			
			Y	M5210	300	81	R	46			
			Y	RCTD	844	15	C	4	467		
					<b>Total:</b>	<b>631</b>		240	SB 821 (Local Transportation Funds)		
							258	State Safe Route to Schools (SR2S)			
							300	Measure A/Western			
							844	Western Municipal Water District			



Supervisory District: 1

NAME LIMITS	LENGTH	EW/PW	MD CT PL RW	PROJECT# RD BK PG ROAD NBR LEAD AGCY LRGR PROJ	FUND SOURCE	FUND SOURCE AMOUNT (x\$1000)	FISCAL YEAR COST (x \$1000)				
							D=Design		E=Environmental		
							C=Construction		R=Right-of-way Acquisition		
DESCRIPTION (Comments )											
								PFY	12/13	13/14	FFY
<b>Lester Cir</b>			11	C30011	300	54	D		1		
Temescal Canyon Rd to 635'SW Temescal Cyn Rd	0.12 miles	40 ft/ 40 ft	DL	35B	<b>Total:</b>	54	E		1		
Resurf AC paved road			N	M1040			C		52		
			N	RCTD				300	Measure A/Western		
<b>Lois Ln</b>			11	C10496	215	57	D	2	5		
Krameria Ave to N'ly 0.13 mi	0.13 miles	32 ft/ 32 ft	C	28	<b>Total:</b>	57	E		1		
Resurf AC paved road			Y	M7300			C		49		
			N	RCTD				215	Proposition 1B (State bond funds- Local Roads)		
<b>Machado St</b>			12	C20134	221	223	D	12	73		
Tiller Ln to Le Harve Ave	0.00 miles	0 ft/ 0 ft	C	38	258	450	E		5		
Const sidewalk on N'ly side from Golondrina St to Le Harve Ave and on the S'ly side from Tiller Ln to the H.S. Drwy.			Y	S1279	<b>Total:</b>	673	R		50		
			Y	RCTD			C		37	496	
								221	Gas Tax (ABX8-9 Mar 2010 New HUTA)		
								258	State Safe Route to Schools (SR2S)		
<b>Mead Valley Paving Project #3</b>			14	C00512	332	2,441	D	24			
8 various roads	2.52 miles	0 ft/ 26 ft	DL	55	<b>Total:</b>	2,441	E	24			
Const RMS paved roads and Chip Seal			N				R	70			
Includes segments of Oleander Ave, Woodward St, Shortridge Ave, Bailly St, Corson Ave, Kuder Av, Hawthorne Ave, Wells St, & Oakwood St.			Y	RCTD			C	2,308	15		
								332	Redevelopment Agency		
<b>Mead Valley Paving Project #4</b>			14	C20011	332	2,100	D		3		
10 various roads	2.20 miles	0 ft/ 26 ft	DL	55	<b>Total:</b>	2,100	E		3		
Const RMS paved roads and Chip Seal in FY12/13			N				R	6	5		
Include segments of Church St, Jean St, Sage St, Bonham St, Elmwood St, Thomas Ln, Cedar St, Smoketree St, and Mack St.			N	RCTD			C	407	1,636	40	
								332	Redevelopment Agency		
<b>Mockingbird Cyn Rd</b>			11	C10650	211	50	D		50		
550'N of Via Fronteras to Via Fronteras	0.10 miles	24 ft/ 24 ft	C	28	<b>Total:</b>	50	E				
Sight distance study			Y	M1311B			C				
			N	RCTD				211	Proposition 116		
<b>Mockingbird Cyn Rd</b>			11	B50478	215	1,203	D		100		
El Sobrante Rd to Section Line 34:27	2.09 miles	34 ft/ 34 ft	C	28	<b>Total:</b>	1,203	E		2		
Resurf AC paved road			N	M1311B			C	1		1,100	
			N	RCTD				215	Proposition 1B (State bond funds- Local Roads)		
<b>Mockingbird Cyn Rd</b>			11	B50479	215	752	D		50		
Section Line 34:27 to Van Buren Blvd	1.30 miles	40 ft/ 40 ft	C	28	<b>Total:</b>	752	E		2		
Resurf AC paved road			Y	M1311A			C			700	
			N	RCTD				215	Proposition 1B (State bond funds- Local Roads)		
<b>Palamino Pl</b>			11	C30020	300	33	D		1		
King Ave to 470' E KING AVE	0.09 miles	32 ft/ 32 ft	DL	27	<b>Total:</b>	33	E		1		
Resurf AC paved road			N	M7709			C		31		
			N	RCTD				300	Measure A/Western		



Supervisory District: 1

NAME LIMITS	LENGTH	EW/PW	MD CT PL RW	PROJECT# RD BK PG ROAD NBR LEAD AGCY LRGR PROJ	FUND SOURCE	FUND SOURCE AMOUNT (x\$1000)	FISCAL YEAR COST (x \$1000)				
							D=Design	E=Environmental			
							C=Construction	R=Right-of-way Acquisition	PFY=Previous Fiscal Year	FFY=Future Fiscal Year	
DESCRIPTION (Comments )							PFY	12/13	13/14	FFY	
<b>Pats Point Dr</b>			11	C30013	300	54					
Lawson Rd to 760' NE Lawson Rd			DL	33E	<b>Total:</b>	54	D		1		
0.14 miles		33 ft/ 33 ft	N	M1973			E		1		
Resurf AC paved road			N	RCTD			C		52		
								300			Measure A/Western
<b>Rancho California Rd</b>			12	B00512	221	3,373					
De Luz Rd to Temecula C.L.			C	84	300	6	D	6	121		
3.39 miles		31 ft/ 31 ft	Y	S1271A	<b>Total:</b>	3,379	E		2		
Recon AC paved road			N	RCTD			C				3,250
and install raised centerline markers.								221			Gas Tax (ABX8-9 Mar 2010 New HUTA)
								300			Measure A/Western
<b>Rider St</b>			14	C20057	300	65					
Haines St/S to Brown St			DL	58B	<b>Total:</b>	65	D		2		
0.28 miles		31 ft/ 31 ft	N	S5338E			E		1		
Resurf AC paved road			N	RCTD			C		62		
								300			Measure A/Western
<b>Sharp Rd</b>			14	C30028	300	94					
3049' W Theda St to Theda St			DL	63A	<b>Total:</b>	94	D		1		
0.58 miles		24 ft/ 24 ft	N	M5369			E		1		
Resurf RMS paved road			N	RCTD			C		92		
								300			Measure A/Western
<b>Slurry Seal of 1st District roads FY11/12</b>			00	C20006	221	1,406					
various roads			C		<b>Total:</b>	1,406	D	7			
0.00 miles		0 ft/ 0 ft	Y				E	1			
Slurry Seal			N	RCTD			C	4	1,394		
								221			Gas Tax (ABX8-9 Mar 2010 New HUTA)
<b>Slurry Seal of 1st District roads FY12/13</b>			00	C30006	221	1,189					
various roads			C		<b>Total:</b>	1,189	D		8		
24.50 miles		0 ft/ 0 ft	Y				E		1		
Slurry Seal			N	RCTD			C		1,180		
								221			Gas Tax (ABX8-9 Mar 2010 New HUTA)
<b>Spring St</b>			14	C30029	300	52					
Sharp Dr to Club Dr			DL	63A	<b>Total:</b>	52	D		1		
0.31 miles		24 ft/ 24 ft	N	M5381			E		1		
Resurf RMS paved road			N	RCTD			C		50		
								300			Measure A/Western
<b>Stallion Pl</b>			11	C30015	300	29					
445' W King Ave to King Avenue			DL	27	<b>Total:</b>	29	D		1		
0.08 miles		29 ft/ 29 ft	N	M7073			E		1		
Resurf AC paved road			N	RCTD			C		27		
								300			Measure A/Western
<b>Stallion Pl</b>			11	C30016	300	32					
King Ave to 455' E King Ave			DL	27	<b>Total:</b>	32	D		1		
0.09 miles		32 ft/ 32 ft	N	M7073			E		1		
Resurf AC paved road			N	RCTD			C		30		
								300			Measure A/Western
<b>Sunset Tr</b>			11	C30017	300	53					
258' E Saddleback Rd to 489' W Saddleback Rd			DL	27	<b>Total:</b>	53	D		1		
0.14 miles		33 ft/ 33 ft	N	M7085			E		1		
Resurf AC paved road			N	RCTD			C		51		
								300			Measure A/Western
<b>Suttles Dr</b>			11	C30019	300	51					
Rancho Escondido Dr to Tava Ln			DL	27	<b>Total:</b>	51	D		1		
0.16 miles		27 ft/ 27 ft	N	M7251			E		1		
Resurf AC paved road			N	RCTD			C		49		
								300			Measure A/Western



Supervisorial District: 1

NAME LIMITS	LENGTH	EW/PW	MD CT PL RW	PROJECT# RD BK PG ROAD NBR LEAD AGCY LRGR PROJ	FUND SOURCE	FUND SOURCE AMOUNT (x\$1000)	FISCAL YEAR COST (x \$1000)			
							D=Design		E=Environmental	
							C=Construction		R=Right-of-way Acquisition	
DESCRIPTION (Comments )					PFY=Previous Fiscal Year		FFY=Future Fiscal Year			
	PFY	12/13	13/14	FFY						
<b>Tava Ln</b> King Ave to 568' E King Ave 0.11 miles 41 ft/ 41 ft Resurf AC paved road	11 DL N N	C30018 27 M7189 RCTD	300  <b>Total:</b>	50  50	<b>D</b> <b>E</b> <b>C</b>		1 1 48			
<b>Temescal Canyon Rd</b> Dos Lagos Rd to S'ly 0.10 miles 15 ft/ 38 ft Construct half width improvements with sidewalk on W'ly side. Widen Dos Lagos Dr from Temescal Cyn Rd to W'ly on S'ly side with retaining wall and sidewalk.	11 C Y N	C20154 33A S1807B RCTD	201 221 <b>Total:</b>	463 550 1,013	<b>D</b> <b>E</b> <b>R</b> <b>C</b>		78 2 478 62	25 3 365		
<b>Temescal Canyon Rd</b> El Hermano Rd to Lake Elsinore CL 4.08 miles 36 ft/ 36 ft Resurf AC paved road	11 C Y N	C10497 33 S1807B RCTD	215  <b>Total:</b>	1,363 1,363	<b>D</b> <b>E</b> <b>C</b>			143 1		1,219
<b>Temescal Canyon Rd</b> Ely Coldwater Cyn Wash to Wly Coldwater Cyn Wash 0.10 miles 32 ft/ 32 ft Construct box culvert, Recon AC paved surface	11 C Y N	B90988 33B S1807B RCTD	626 999 <b>Total:</b>	384 128 512	<b>D</b> <b>E</b> <b>C</b>		137 46	15 314		
<b>Temescal Canyon Rd (extension)</b> I-15 to Park Canyon Rd 1.60 miles 24 ft/ 48 ft Realign and widen AC paved road	11 C Y N	B50670 33 S1807B DEVEL	221 300 343 999 <b>Total:</b>	473 6 3,000 10,998 14,477	<b>D</b> <b>E</b> <b>C</b>		3 3			300 673 13,498
<b>Tenaja Rd</b> Clinton Keith Rd to Sierra Ellena 1.52 miles 26 ft/ 26 ft Reconst AC paved road	12 C Y N	C20143 80 S1556B RCTD	300  <b>Total:</b>	657 657	<b>D</b> <b>E</b> <b>C</b>		35 1	31		590
<b>Van Buren Blvd</b> Washington St to Wood Rd 2.10 miles 62 ft/ 110 ft Widen AC paved road to 6 lanes	11 C Y Y	B50657 53 S5415B RCTD	300 349 627 999 <b>Total:</b>	122 963 200 5,676 6,961	<b>D</b> <b>E</b> <b>R</b> <b>C</b>		705 434 51	52 39		4 2,181 3,495
<b>Van Buren Blvd Ichg</b> I-215 0.00 miles 0 ft/ 0 ft Replace & Expand interchange PA & ED was done by March JPA.	14 C Y Y	B70798 55 S5415C RCTD	108 190 217 344 399 600 869 <b>Total:</b>	10,000 568 8,835 1,463 1,668 3,124 21,910 47,568	<b>D</b> <b>E</b> <b>R</b> <b>C</b>		5,472 80 409 675	100 104		10,758
108 STP - Discretionary 190 Federal Highway Administration (FHWA) 217 Prop. 1B - Trade Corridor Improv. Funds 344 TUMF - Northwest zone (WRCOG) 399 Riverside County Transportation Commission 600 Developer Contributions 869 March Joint Powers Authority										





Supervisory District: 1

NAME LIMITS  LENGTH EW/PW  DESCRIPTION (Comments)	MD CT PL RW	PROJECT# RD BK PG ROAD NBR LEAD AGENCY LRGR PROJ	FUND SOURCE	FUND SOURCE AMOUNT (x\$1000)	FISCAL YEAR COST (x \$1000)				
					D=Design	E=Environmental			
					C=Construction	R=Right-of-way Acquisition	PFY=Previous Fiscal Year	FFY=Future Fiscal Year	
					PFY	12/13	13/14	FFY	
<b>Van Buren Blvd Signal Synchronization</b> Mockingbird Cyn Rd to Gamble Ave 3.10 miles 0 ft/ 0 ft Modify Signals for improved signal timing. City of Riverside secured a MSRC grant and is the lead agency. Only County jurisdiction funds are shown.	11 C N N	C00509 27 S5415A CO RIV	369  <b>Total:</b>	22  22	<b>D</b> <b>C</b>		2 20		
					369	West County DIF Signal Mitigation Fund			
<b>Washington St</b> Tava Ln to Hermosa Dr(City Limit) 1.60 miles 33 ft/ 33 ft Resurf AC paved road This road received an interim overlay under B6-0565.	11 C Y N	B90942 27 S5441A RCTD	300  <b>Total:</b>	1,303  1,303	<b>D</b> <b>E</b> <b>C</b>			120 3	1,180
					300	Measure A/Western			
<b>Washington St</b> Nandina Ave to Van Buren Blvd 1.20 miles 26 ft/ 86 ft Widen road from 2 to 4 lanes	11 C Y Y	B70789 28 S5441B RCTD	201 343 999 <b>Total:</b>	8 458 4,842 5,308	<b>D</b> <b>E</b> <b>R</b> <b>C</b>	8			375 115 2,000 2,810
					201	Gas Tax-Prop 111			
					343	TUMF - Identified/Unfunded			
					999	Unfunded			
<b>Washington St</b> Krameria Ave 0.00 miles 26 ft/ 76 ft Install Traffic Signal	11 C Y Y	C20129 28 S5441B RCTD	369  <b>Total:</b>	737  737	<b>D</b> <b>E</b> <b>R</b> <b>C</b>	27 1 4	43  21 641		
					369	West County DIF Signal Mitigation Fund			
<b>Washington St</b> Van Buren Blvd to S Mariposa Ave 0.16 mi 0.82 miles 34 ft/ 34 ft Resurf AC paved road	11 C Y N	C10498 28 S5441B RCTD	215  <b>Total:</b>	425  425	<b>D</b> <b>E</b> <b>C</b>		75 1 349		
					215	Proposition 1B (State bond funds- Local Roads)			
<b>z* Future Chip Seal and Slurry Seal Projects</b> District 1 Only 0.00 miles 0 ft/ 0 ft  These funds listed allow for future years seal coat projects to be submitted and funded.	00 DL N U	A21157  RCTD	222  <b>Total:</b>	2,786  2,786	<b>C</b>			1,372	1,414
					222	Gas Tax (ABX8 9 Mar 2010) Projects Unidentified			
<b>z* Future Projects</b> District 1 Only 0.00 miles 0 ft/ 0 ft  These funds will be used for pavement rehabilitation projects in the years shown.	00 C N N	A21162  RCTD	101 109 222 300 <b>Total:</b>	126 1 3,800 301 4,228	<b>C</b>			1,963	2,265
					101	State Exchange Funds			
					109	STP - Projects Unidentified			
					222	Gas Tax (ABX8 9 Mar 2010) Projects Unidentified			
					300	Measure A/Western			

This page intentionally left blank.

PROJECT GROUPS		To	From	LENGTH	MD	ROAD #	ROAD BK PG	CONST ONLY (\$ X 1000)	TOTAL COST (\$ X 1000)
----------------	--	----	------	--------	----	--------	------------	------------------------	------------------------

C2-0153 Camino del Sol Area Group 2		Contract Construction							
Camino del Oro	Gem Ln	S'ly 0.05 mi		0.05	14	M7931	50	28	47
Gem Ln	Alessandro Blvd	Camino Del Oro		0.05	14	M7929	50	26	43
Rancho Vista Rd	Camino Del Sol	Avenida Hacienda		0.14	14	M5992	50	40	64
<b>TOTALS</b>				<b>0.24</b>				<b>94</b>	<b>154</b>

C3-0001 Chip Seal of 1st District Roads FY12/13		by Day Labor							
Archer Rd	Cajalco Rd	D'Agay Canyon Rd		0.33	11	M1984		8	8
Beazley Ln	Lawson Rd	721' W Lawson Rd		0.14	11	M1974		4	4
Bert Rd	Wood Rd	1390' W Wood Rd		0.26	11	M5466		7	7
Bert Rd	1390' W Wood Rd	Sonny Ln		0.48	11	M5466		12	12
Broadview Dr	Ranchito Dr	Multiview Dr		0.37	11	M1702		9	9
D'Agay Canyon Rd	Luchs Rd	Archer Rd		0.12	11	M1918		3	3
Dauchy Ave	Gentian Ave	Roberts Rd		0.37	11	M5090A		10	10
Dauchy Ave	Van Buren Blvd	Hibiscus Ave		0.25	11	S5090		7	7
Emelita St	Multiview Dr	Ranchito Dr		0.20	11	M1762		5	5
Gardner Ave	813' N Van Buren Blvd	Van Buren Blvd		0.15	11	M5467		4	4
Gardner Ave	Van Buren Blvd	Krameria Ave		0.16	11	M5467		4	4
Gavilan Rd	Lake Mathews Dr	3250' Lake Mathews Dr		0.62	11	S1172		15	15
Gentian Ave	Wood Rd	Prairie Way		0.18	11	S5143		5	5
Gentian Ave	Prairie Way	659' W Prairie Way		0.12	11	S5143		6	6
Gentian Ave	659' W Prairie Way	Russell Ave		0.20	11	S5143		5	5
Gum Tree Dr	Lawson Rd	1464' W Lawson Rd		0.28	11	M1975		9	9
Gustin Rd	1965' S Cajalco Rd	Cajalco Rd		0.37	11	M1585		8	8
Krameria Ave	Washington St	346' W Sendero Del Charro		0.63	11	M5210		19	19
Krameria Ave	346' W Sendero Del Charro	Gamble Ave		0.13	11	M5210		3	3
Kross Rd	Sonny Ln	Wood Rd		0.75	11	M9014		18	18
Lawson Rd	Temescal Canyon Rd	Hunt Rd		0.74	11	S1257		18	18
Lawson Rd	Hunt Rd	1828' Ne Hunt Rd		0.35	11	S1257		6	6
Luchs Rd	D'Agay Canyon Rd	Ranchito Dr		0.36	11	M1856		9	9
Multiview Dr	Lakeridge Dr	Emelita St		0.14	11	M1761A		4	4
Multiview Dr	Emelita St	Broadview Dr		1.05	11	M1761A		27	27
Multiview Dr	Broadview Dr	Elderidge Dr		1.01	11	M1761		26	26
Multiview Dr	Elderidge Dr	Gavilan Rd		0.49	11	M1761		12	12
Ranchito Dr	Emelita St	Luchs Rd		0.61	11	M1763		16	16
Russel Ave	Gentian Ave	Hibiscus Ave		0.30	11	M5348		8	8
Smith Rd	Hill Glor Rd	Cajalco Rd		0.37	11	M1410		9	9
South Main Divide Rd	Sh-74	5280' Se Sh-74		1.00	12	M1080		25	25
South Main Divide Rd	5280' Se Sh-74	10560' Se Sh-74		1.00	12	M1080		25	25
South Main Divide Rd	10560' Se Sh-74	8509' Nw Hacienda Rd		1.00	12	M1080		23	23
South Main Divide Rd	8509' Nw Hacienda Rd	3229' Nw Hacienda Rd		1.00	12	M1080		24	24
South Main Divide Rd	3229' Nw Hacienda Rd	Hacienda Rd		0.61	12	M1080		14	14

PROJECT GROUPS		To	From	MD	ROAD #	ROAD BK PG	CONST ONLY (\$ X 1000)	TOTAL COST (\$ X 1000)
----------------	--	----	------	----	--------	------------	------------------------	------------------------

**C3-0001 Chip Seal of 1st District Roads FY12/13 (cont.)**

		To	From	MD	ROAD #	ROAD BK PG	CONST ONLY (\$ X 1000)	TOTAL COST (\$ X 1000)
Nuevo Rd	Webster Ave	935' E Webster Ave		14	S5285A		2	2
Oakwood St	790' W Carroll St	Carroll St		14	T7355		5	5
Oleander Ave	Elizabeth St	Alexander St		14	S5289A		7	7
Orange Ave	Tobacco Rd	Webster Ave		14	S5296C		9	9
Shortridge Ave	Clark St	Haines St		14	T90012		8	8
Webster Ave	Nuevo Rd	Orange Ave		14	S5166		25	25
Wells St	Alexander St	Brown St		14	M10883A		13	13
Woodward St	Alexander St	Elizabeth St		14	M5548A		7	7
<b>TOTALS</b>							<b>19.10</b>	<b>483</b>

by Day Labor

**C2-0006 Slurry Seal of 1st District Roads FY11/12**

		To	From	MD	ROAD #	ROAD BK PG	CONST ONLY (\$ X 1000)	TOTAL COST (\$ X 1000)
Abbeywood Dr	Eagle Run St	162' E Eagle Run St		11	M1204	35B	2	2
AdeLanto Dr	Glen Canyon Dr	Palomino Creek Dr		11	M1880	36B	6	7
Alderidge Ct	Canyonwind Rd	273' N Canyonwind Rd		11	M9060A	26A	2	2
Alderidge Ct	Canyonwind Rd	223' S Canyonwind Rd		11	M9060B	26A	2	2
Almondwood Dr	Palomino Creek Dr	Falling Star Dr		11	M1214	36B	2	2
Altamar Cir	Eagle Run St	162' E Eagle Run St		11	M1213	35B	2	2
Altyra Ct	Eagle Run St	147' E Eagle Run St		11	M1212	35B	2	2
Black Deer Dr	Lightfoot Dr	Lazy Brook Dr		11	M1096	36B	8	9
Black Horse Cir	Broken Bit Cir	1957' SW Broken Bit Cir		11	M1063	35B	19	21
Blossom Time Ct	East Sun Canyon St	646' N East Sun Canyon St		11	M2779	23B	4	4
Blue Haven Ct	Lakepointe Dr	591' N Lakepointe Dr		11	M2781	23B	4	4
Blue Water Ct	Lakepointe Dr	234' NE Lakepointe Dr		11	M1574	26E	2	2
Bobcat Dr	Daybreak Dr	Kicking Horse Dr		11	M1167	35B	4	4
Bosley Ln	Horsethief Canyon Rd	970' W Horsethief Canyon Rd		11	M1411	35B	8	9
Bright Morning Ct	Sun Summit Dr	162' N Sun Summit Dr		11	M1817	23B	2	2
Broken Bit Cir	Colt Dr	1065' W Colt Dr		11	M1095	35B	11	12
Bucking Bay Dr	Falling Star Dr	540' N Falling Star Dr		11	M1221	36B	4	4
Canyon Creek Cir	Lakepointe Dr	413' E Lakepointe Dr		11	M1105	26D	4	4
Canyonwind Rd	McAllister St	Treetop Ln		11	M9056	26A	33	36
Caravan Cir	Kicking Horse Dr	518' S Kicking Horse Dr		11	M1189	35B	4	4
Clear Springs Way	Rocky Creek Dr	228' E Rocky Creek Dr		11	M1614	26D	2	2
Cloudburst Dr	Horsethief Canyon Rd	Daybreak Dr		11	M1142	35B	6	7
Cold Spring Cir	Lakepointe Dr	849' SE Lakepointe Dr		11	M1123	26E	8	9
Colt Dr	Horsethief Canyon Rd / S	Edgebrook Dr		11	M1375	36B	23	25
Country Hills Ln	Orangewind Ln	Praed St		11	M3213	26C	6	7
Cousins Cir	Hidden Cove Dr	121' N Hidden Cove Dr		11	M9061	23B	2	2
Cowpoke Ct	Roan Ct	227' N Roan Ct		11	M1383	36B	2	2
Creekside Rd	Lake Knoll Pkwy / S	Lake Knoll Pkwy / N		11	M1621	26D	6	7
Crescent Moon Ct	Sun Summit Dr	312' NE Sun Summit Dr		11	M1576	23B	2	2
CrestLake Ln	Lake Knoll Pkwy	315' N Lake Knoll Pkwy		11	M1612	26D	2	2

Contract Construction

PROJECT GROUPS	To	From	LENGTH	MD	ROAD #	ROAD BK PG	CONST ONLY (\$ X 1000)	TOTAL COST (\$ X 1000)
----------------	----	------	--------	----	--------	------------	------------------------	------------------------

C2-0006 Slurry Seal of 1st District Roads FY11/12 (cont.)

									Contract Construction	
PROJECT GROUPS	To	From	LENGTH	MD	ROAD #	ROAD BK PG	CONST ONLY (\$ X 1000)	TOTAL COST (\$ X 1000)		
Crown Creek Cir	Lakepointe Dr	198' E Lakepointe Dr	0.04	11	M1103	26D	2	2		
Crystal Springs Dr	Lightfoot Dr	Daybreak Dr	0.12	11	M1133	35B	6	7		
Dawnview Ct	Palomino Creek Dr	157' S Palomino Creek Dr	0.03	11	M1881	36B	2	2		
Daybreak Dr	Green Mountain Dr	827' N Green Mountain Dr	0.16	11	M1137	35B	8	9		
Dovehill Dr	Lakepointe Dr	Rosy Sky Cir	0.08	11	M1109	26E	4	4		
Dry Falls Dr	Bobcat Dr	Caravan Cir	0.12	11	M1176	35B	6	7		
Eagle Run St	Abbeywood Dr	Indian Creek Dr	0.22	11	M1205	35B	10	11		
East Sun Canyon St	West Sun Canyon St	Lakepointe Dr	0.18	11	M1824	23B	8	9		
Emerald Lake Ct	Rosy Sky Cir	263' SW Rosy Sky Cir	0.05	11	M1108	26E	2	2		
Empty Saddle Ct	Colt Dr	691' W Colt Dr	0.13	11	M1082	35B	6	7		
Fair Ridge Ct	Sun Summit Dr	353' N Sun Summit Dr	0.07	11	M1577	23B	2	2		
Falling Star Dr	Almondwood Dr	Bucking Bay Dr	0.08	11	M1216	36B	4	4		
Featherhill Dr	Palomino Creek Dr	Glen Canyon Dr	0.08	11	M1878	36B	4	4		
Fescue Ct	Colt Dr	498' W Colt Dr	0.09	11	M1394	36B	4	4		
Filly Ct	Gelding Ct	203' S Gelding Ct	0.04	11	M1447	35B	2	2		
Gelding Ct	Colt Dr	402' W Colt Dr	0.08	11	M1415	35B	2	2		
Glandt Ct	Colt Dr	309' E Colt Dr	0.06	11	M1001	35B	2	2		
Glen Canyon Dr	Featherhill Dr	Adelanto Dr	0.10	11	M1879	36B	4	4		
Gold Dust Ct	Lazy Brook Dr	173' S Lazy Brook Dr	0.03	11	M1129	35B	2	2		
Green Leaf Ct	East Sun Canyon St	384' N East Sun Canyon St	0.07	11	M1823	23B	2	2		
Green Mountain Dr	Eagle Run St	Light Foot Dr	0.16	11	M1132	35B	8	9		
Haystack Dr	Mountain Rd	Black Deer Dr	0.04	11	M1124	36B	2	2		
Hidden Cove Dr	West Sun Canyon St	Sandy Creek Dr	0.11	11	M1822	23B	4	4		
High Bluff Ct	Sun Summit Dr	382' S Sun Summit Dr	0.07	11	M1816B	23B	2	2		
High Bluff Ct	Sun Summit Dr	295' N Sun Summit Dr	0.06	11	M1816A	23B	2	2		
Hitching Rail Ct	Colt Dr	514' E Colt Dr	0.10	11	M1057	35B	4	4		
Horsethief Canyon Rd	Mountain Rd / N	Mountain Rd / S	0.53	11	S1999A	36B	62	67		
Indian Creek Dr	Mountain Rd	Palomino Creek Dr	0.09	11	M1019	36B	4	4		
Kestral Dr	Horsethief Canyon Rd	Kicking Horse Dr	0.04	11	M1190	35B	2	2		
Kicking Horse Dr	Bobcat Dr	Caravan Cir	0.18	11	M1178	35B	8	9		
Knollbrook Pl	Summer Springs Way	393' SW Summer Springs Way	0.07	11	M1616	26B	2	2		
Lake Crest Dr	Lakepointe Dr	La Sierra Ave	0.14	11	M2765	26E	17	18		
Lake Knoll Pkwy	Creekside Rd / N	Creekside Rd / S	0.50	11	M1618	26D	21	23		
Lake Knoll Pkwy	Creekside Rd / S	800' SE Lakepointe Dr	0.65	11	M1618	26D	35	38		
Lake Knoll Pkwy	800' SE Lakepointe Dr	La Sierra Ave	0.13	11	M1618	26D	10	11		
Lakepointe Dr	Sun Summit Dr / Se	429' S Skyridge Dr	0.39	11	M1607B	23D	31	34		
Lakepointe Dr	Lake Knoll Pkwy	600' SE Cold Spring Cir	0.60	11	M1607	26D	33	36		
Lakepointe Dr	615' SE Meadow Mist Ct	339' S Star Canyon Ct	0.32	11	M1607A	26E	25	27		
Lakepointe Dr	339' S Star Canyon Ct	225' N Regency Cir	0.36	11	M1607A	26E	27	29		
Lakepointe Dr	Lakepointe Dr	Lake Crest Dr	0.22	11	M1607	26E	19	21		
Lakepointe Dr	Lake Crest Dr	615' Se Meadow Mist Ct	0.44	11	M1607A	26E	33	36		
Lasso Cir	Fescue Ct	287' W Fescue Ct	0.05	11	M1409	36B	2	2		

PROJECT GROUPS		To	From	LENGTH	MD	ROAD #	ROAD BK PG	CONST ONLY (\$ X 1000)	TOTAL COST (\$ X 1000)
----------------	--	----	------	--------	----	--------	------------	------------------------	------------------------

**C2-0006 Slurry Seal of 1st District Roads FY11/12 (cont.)**

		To	From	LENGTH	MD	ROAD #	ROAD BK PG	CONST ONLY (\$ X 1000)	TOTAL COST (\$ X 1000)
Lazy Brook Dr	Lightfoot Dr		Black Deer Dr	0.11	11	M1199	35B	6	7
Lightfoot Dr	Crystal Springs Dr		Black Deer Dr	0.21	11	M1130	35B	11	13
Lone Stallion Ln	Horsethief Canyon Rd		Colt Dr	0.12	11	M1011	35B	6	7
Lost Trail Ct	Colt Dr		450' E Colt Dr	0.09	11	M1060	35B	4	4
Lucky Spur Ln	Horsethief Canyon Rd		Colt Dr	0.11	11	M1377	36B	6	7
Lyme Ct	Montauk Cir		163' E Montauk Cir	0.03	11	M1115	26E	2	2
Maplegrove Ct	Wildflower Ln		368' S Wildflower Ln	0.07	11	M9058	26A	2	2
Meadow Mist Ct	Lakepointe Dr		267' NW Lakepointe Dr	0.05	11	M1771	26E	2	2
Meadow Rock Dr	184' Se Scenic Ridge Dr		572' NW Scenic Ridge Dr	0.14	11	M2760	26E	6	7
Mew Cir	Colt Dr		397' W Colt Dr	0.08	11	M1392	36B	2	2
Montauk Cir	Lakepointe Dr		527' SE Lakepointe Dr	0.10	11	M1117	26E	4	4
Moon Beam Ln	West Sun Canyon St		Twilight Cir	0.03	11	M2777	23B	2	2
Moon Bow Ct	Sun Summit Dr		227' NE Sun Summit Dr	0.04	11	M1530	23B	2	2
Morning Sun Ct	Lakepointe Dr		576' NE Lakepointe Dr	0.11	11	M1772	26E	6	7
Mountain Ct	Lakepointe Dr		692' NE Lakepointe Dr	0.13	11	M1770	26E	6	7
Northlake St	Rocky Creek Dr		214' E Rocky Creek Dr	0.04	11	M1615	26D	2	2
Orchard View Ln	La Sierra Ave		Praed St	0.69	11	M3212	26C	37	40
Outlaw Cir	Colt Dr		465' E Colt Dr	0.09	11	M1028	35B	4	4
Palomino Creek Dr	Indian Creek Dr		129' W Featherhill Dr	0.13	11	M1206	36B	6	7
Praed St	109' W Brightbridge Ln		214' NW Sungrove Cir	0.31	11	M1362	26C	17	18
Praed St	214' Nw Sungrove Cir		Dufferin Ave	0.21	11	M1362	26C	11	13
Prairestone Dr	Colt Dr		Horsethief Canyon Rd	0.10	11	M1058	35B	4	4
Prickley Pear Ct	Outlaw Cir		184' S Outlaw Cir	0.03	11	M1007	35B	2	2
Rainy Vale Ave	Windcreek Cir		389' S Windcreek Cir	0.07	11	M1608	26D	2	2
Rapid Falls Ct	Lost Trail Ct		231' N Lost Trail Ct	0.04	11	M1061	35B	2	2
Red Corral Dr	Spotted Pony Dr		Black Horse Cir	0.09	11	M1086	35B	4	4
Red Sky Ct	Sun Summit Dr		114' NE Sun Summit Dr	0.02	11	M1818	23E	2	2
Regency Cir	Lakepointe Dr		202' SW Lakepointe Dr	0.04	11	M1107	26E	2	2
Rich Springs Way	Spotted Pony Dr		Black Horse Cir	0.09	11	M1088	35B	4	4
Roan Cir	Colt Dr		444' E Colt Dr	0.08	11	M1381	36B	4	4
Rocky Creek Dr	Lake Knoll Pkwy		Clear Springs Way	0.10	11	M1613	26D	4	4
Rocky Vista Ct	Meadow Rock Dr		218' SW Meadow Rock Dr	0.04	11	M2761	26E	2	2
Rosy Sky Cir	Sun Lake Ter		793' NW Sun Lake Ter	0.15	11	M1113	26E	6	7
Sandy Creek Dr	Hidden Cove Dr		West Sun Canyon St	0.08	11	M1821	23B	4	4
Scenic Ridge Dr	Lakepointe Dr		Meadow Rock Dr	0.03	11	M2759	26E	2	2
Setting Sun Cir	Lakepointe Dr		613' N Lakepointe Dr	0.12	11	M2780	23B	4	4
Spotted Pony Dr	Water Wheel Dr		Red Corral Dr	0.11	11	M1092	35B	6	7
Spring Hill Way	Spring Park Pl		Spring View Ln	0.05	11	M2763	26E	2	2
Spring Park Pl	Spring Hill Way		Lakepointe Dr	0.03	11	M2762	26E	2	2
Spring View Ct	Lakepointe Dr		383' E Lakepointe Dr	0.07	11	M2768	26E	4	4
Spring View Ln	Spring Hill Way		514' S Spring Hill Way	0.10	11	M2764	26E	4	4

Contract Construction

PROJECT GROUPS		To	From	LENGTH	MD	ROAD #	ROAD BK PG	CONST ONLY (\$ X 1000)	TOTAL COST (\$ X 1000)
----------------	--	----	------	--------	----	--------	------------	------------------------	------------------------

**C2-0006 Slurry Seal of 1st District Roads FY11/12 (cont.)**

										Contract Construction		
Spur Branch Cir	Colt Dr	552' E Colt Dr		0.10	11	M1051	35B	4		4		
Star Canyon Ct	Lakepointe Dr	773' NE Lakepointe Dr		0.15	11	M1575	26E	6		7		
Streamside Ln	Spring View Ct	622' S Spring View Ct		0.12	11	M2769	26E	6		7		
Summer Springs Way	Lake Knoll Pkwy	852' NW Lake Knoll Pkwy		0.16	11	M1617	26B	6		7		
Sun Lake Ter	Lakepointe Dr	894' Ne Lakepointe Dr		0.17	11	M1112	26E	8		9		
Sun Ray Ct	Lakepointe Dr	124' N Lakepointe Dr		0.02	11	M1826	23B	2		2		
Sun Summit Dr	195' NW Mountain Mist St	Mountain Mist St		0.04	11	M1700	23B	2		2		
Sun Summit Dr	Lakepointe Dr / Nw	195' NW Mountain Mist St		0.38	11	M1700	23B	19		21		
Sun Summit Dr	Mountain Mist St	Lakepointe Dr / Se		0.37	11	M1700	23E	17		18		
Thicket Pl	Colt Dr	462' W Colt Dr		0.09	11	M1414	35B	4		4		
Tiger Lilly Way	Wildflower Ln	Mc Allister St		0.13	11	M9059	26A	6		7		
Treetop Ln	250' N Tulip Tree Cir	Canyonwind Rd		0.11	11	M3867	26A	6		7		
Tulip Tree Cir	Treetop Ln	1055' W Treetop Ln		0.20	11	M9055	26A	8		9		
Twilight Cir	296' N Moon Beam Ln	445' S Moon Beam Ln		0.14	11	M2778	23B	6		7		
Waterwheel Dr	Black Horse Cir	578' W Black Horse Cir		0.11	11	M1094	35B	4		4		
Weeping Willow Dr	Canyonwind Rd	Wildflower Ln		0.30	11	M9057	26A	15		16		
West Sun Canyon St	Lakepointe Dr	East Sun Canyon St		0.34	11	M1825	23B	17		18		
Whispering Brook Way	Lakepointe Dr	542' E Lakepointe Dr		0.10	11	M1104	26D	4		4		
Wildflower Ln	905' E Brightbridge Ln	Tiger Lilly Way		0.18	11	M1364	26A	8		9		
Windcreek Cir	Lake Knoll Pkwy	556' NW Lake Knoll Pkwy		0.11	11	M1611	26D	4		4		
Winterbrook Cir	Lakepointe Dr	405' NW Lakepointe Dr		0.08	11	M1622	26D	2		2		
Avenue C	Cable Ln	310' W Cable Ln		0.06	14	M3803	57B	4		4		
Avenue D	Ravenwood Dr	308' W Ravenwood Dr		0.06	14	M3805	57B	4		4		
Brookside Way	Cable Ln	409' Nw Cable Ln		0.08	14	M3801	57B	6		7		
Cable Ln	Ravenwood Dr	Markham St		0.78	14	M3771	57B	62		67		
Castlerock Trl	Windstone Way	480' N Windstone Way		0.09	14	M9431	58A	4		4		
Dawes St	Summerwind Trl	132' W Summerwind Trl		0.03	14	M7371	58A	2		2		
Foxwood Ct	Castlerock Trl	326' E Castlerock Trl		0.06	14	M9432	58A	2		2		
Harvill Ave	Markham St	Martin St		0.58	14	S5343B	58	81		88		
Harvill Ave	Martin St	Cajalco Expy		0.25	14	S5343C	58	35		38		
Heartwood Dr	Cable Ln	860' S Cable Ln		0.16	14	M3802	57B	12		13		
Martin St	Harvill St	Seaton Ave		0.24	14	M5241	58	12		13		
Ravenwood Dr	Cable Ln / S	Cable Ln / N		0.35	14	M3804	57B	30		33		
Seaton Ave	Cajalco Rd	Martin St		0.49	14	S5363	58	37		40		
Springwood Ln	Cable Ln	518' S Cable Ln		0.10	14	M3806	57B	8		9		
Summerwind Trl	Windstone Way	739' N Windstone Way		0.14	14	M10370A	58A	6		7		
Windstone Way	Clark St	959' E Clark St		0.18	14	M9430	58A	8		9		
Winter Rock Ct	Windstone Way	278' N Windstone Way		0.05	14	M9433	58A	2		2		
<b>TOTALS</b>										<b>22.20</b>	<b>1,298</b>	<b>1,406</b>

PROJECT GROUPS		To	From	LENGTH	MD	ROAD #	ROAD BK PG	CONST ONLY (\$ X 1000)	TOTAL COST (\$ X 1000)
----------------	--	----	------	--------	----	--------	------------	------------------------	------------------------

C3-0006 Slurry Seal of 1st District Roads FY12/13

										Contract Construction	
Amberwood Ct	Woodcrest Dr		430' N Woodcrest Dr	0.08	11	M7919	28	9	10		
Arabian Ave	King Ave		950' W King Ave	0.18	11	M7190	27	19	21		
Berry St	Old Windmill Ct		Lyon Ave	0.03	11	M1768	26B	1	1		
Berry St	Lyon Ave		373' W Lyon Ave	0.07	11	M1768	26B	2	2		
Breithorn Ct	Lyon Ave		356' W Lyon Ave	0.07	11	M1490	26D	7	8		
Brookview Ct	Morningview Dr		588' W Morningview Dr	0.11	11	M7993	28	4	4		
Calumet Ct	Rancho Escondido Dr		743' N Rancho Escondido Dr	0.14	11	M7323	27	15	16		
Camra Way	Sonny Ln		Colleen Ct	0.10	11	M9012	53	3	3		
Canyon View Dr	Van Buren Blvd		Golden Spur Ct	0.16	11	M7481	28	14	15		
Canyon View Dr	Golden Spur Ct		Stoneridge Dr	0.09	11	M7481	28	11	12		
Canyon View Dr	Stoneridge Dr		2628' S Golden Spur Ct	0.40	11	M7481	28	13	14		
Cayuse Ct	Ringbit Ct		Valle Vista Way	0.17	11	M7638	27	5	5		
Cayuse Ct	Valle Vista Way		826' N Valle Vista Way	0.16	11	M7638	27	5	5		
Cecil Ave	Gentian Ave		Hibiscus Ave	0.25	11	M9009	53	7	8		
Chicago Ave	Gentian Ave		Twin Lakes Dr	0.07	11	M5504A	53	2	2		
Chicago Ave	Kross Rd		316' S Kross Rd	0.06	11	M5504B	53	2	2		
Colleen Ct	362' NW Camra Way		367' Se Camra Way	0.14	11	M9013	53	4	4		
Constable Rd	Van Buren Blvd		1742' N Van Buren Blvd	0.33	11	M7528	27	12	13		
Cornerstone Rd	Old Heritage Rd		Sierra View Ct	0.27	11	M9894	26B	9	10		
Devine Cir	Lyon Ave		851' NW Lyon Ave	0.16	11	M1015	26B	18	20		
Dufferin Ave	Lyon Ave		La Sierra Ave	0.24	11	M1135	26B	4	4		
Estates Ct	Lyon Ave		535' Sw Lyon Ave	0.10	11	M9900	26B	3	3		
Gabbert Ln	Fillmore St		Shugart Way	0.04	11	M1397	26B	5	5		
Gentian Ave	Chicago Ave		Sonny Ln	0.24	11	M5143A	53	7	8		
Gila Way	Hermosa St		Colt St	0.24	11	M7502	53	8	9		
Golden Spur Ct	Canyon View Dr		746' Sw Canyon View Dr	0.14	11	M7483	28	4	4		
Golden Star Ave	Washington St		5491' N Washington St	1.04	11	M5651	27	22	24		
Hermosa St	Gila Way		Prairie Way	0.13	11	M7501	53	4	4		
Keepsake Ct	Cornerstone Rd		385' Se Cornerstone Rd	0.07	11	M9902	26B	2	2		
Kellen Ct	Valle Vista Way		829' N Valle Vista Way	0.16	11	M7639	27	5	5		
King Ave	Stallion Pl		Van Buren Blvd	0.28	11	M5468	27	30	33		
Kross Rd	Chicago Ave		Sonny Ln	0.25	11	M9014	53	7	8		
Lamar Ct	Prairie Way		309' W Prairie Way	0.06	11	M7503	53	2	2		
Lambert Dr	Moulton Dr		Waite Ave	0.12	11	M1402	26B	15	16		
Lyon Ave	Victoria Ave		Dufferin Ave	0.25	11	M1591	26B	5	5		
Lyon Ave	Dufferin Ave		Mont Blanc Dr	0.15	11	M1591	26B	5	5		
Lyon Ave	Mont Blanc Dr		2744' S Dufferin Ave	0.37	11	M1591	26B	42	47		
Lyon Ave	Devine Cir		Apple Canyon Ln	0.10	11	M1591A	26B	12	13		
Middleborough Rd	Lyon Ave		La Sierra Ave	0.16	11	M1405	26B	19	21		
Morning Glory Ct	Lyon Ave		303' W Lyon Ave	0.06	11	M1494	26B	6	7		
Morningview Dr	Stoney Creek Dr		Terraceview Ct	0.11	11	M7994	28	4	4		
Moulton Dr	Victoria Ave		Shugart Way	0.13	11	M1401	26B	15	16		



PROJECT GROUPS	To	From	LENGTH	MD	ROAD #	ROAD BK PG	CONST ONLY (\$ X 1000)	TOTAL COST (\$ X 1000)
----------------	----	------	--------	----	--------	------------	------------------------	------------------------

**C3-0006 Slurry Seal of 1st District Roads FY12/13 (cont.)**

								Contract Construction
Old Heritage Rd	Dufferin Ave	1512' E Dufferin Ave	0.29	11	M9895	26B	9	10
Old Windmill Ct	344' N Berry St	370' S Berry St	0.14	11	M9897	26B	4	4
Pick Pl	Van Buren Blvd	Sally Ln	0.45	11	M7526	27	14	15
Prairie Way	Gentian Ave	Hermosa Dr	0.12	11	M7504	53	3	3
Prairie Way	Hermosa St	Colt St	0.25	11	M7504	53	6	7
Rancho Escondido Dr	Rancho Viejo Dr	1742' E Rancho Viejo Dr	0.33	11	M7246	27	34	37
Rancho Verde Cir	Rancho Viejo Dr	366' E Rancho Viejo Dr	0.07	11	M7876	27	2	2
Rancho Viejo Dr	754' S Via Rancho	120' N Via Rancho	0.17	11	M7245	27	18	20
Rancho Viejo Dr	120' N Via Rancho	1242' N Via Rancho	0.21	11	M7245	27	22	24
Rancho Viejo Dr	1242' N Via Rancho	263' N Rancho Verde Cir	0.16	11	M7245	27	17	18
Ridgeway Ave	Hibiscus Ave	373' S Summer Ct	0.13	11	M5339	53	3	3
Ridgeway Ave	373' S Summer Ct	Summer Ct	0.07	11	M5339	53	2	2
Ringbit Ct	Washington St	634' E Washington St	0.12	11	M7932	27	3	3
Rittenwood Ct	Lyon Ave	167' W Lyon Ave	0.03	11	M1492	26D	3	3
Saddle Crest Pl	Rancho Viejo Dr	610' N Rancho Viejo Dr	0.12	11	M7272	27	12	13
Saddleback Rd	Via Rancho	Washington St	0.32	11	M7086	27	9	10
Sagewood Ct	260' W Stoneridge Dr	272' E Stoneridge Dr	0.10	11	M7921	28	12	13
Sally Ln	Van Buren Blvd	Pick Pl	0.34	11	M7525	27	11	12
Shugart Way	Moulton Dr	892' Sw Moulton Dr	0.17	11	M1398	26B	19	21
Sierra View Ct	Dufferin Ave	1005' Se Dufferin Ave	0.19	11	M9901	26B	6	7
Silver Spur Rd	Canyon View Dr	1477' W Canyon View Dr	0.28	11	M7482	27	30	33
Singletree Ln	Valle Vista Way	853' Se Valle Vista Way	0.16	11	M7640	27	5	5
Sonny Ln	Gentian Ave	Kross Rd	0.25	11	M9015	53	7	8
Stokes Cir	Shugart Way	452' S Shugart Way	0.09	11	M1400	26B	9	10
Stoneridge Dr	Sagewood Ct	Woodcrest Dr	0.10	11	M7487	28	12	13
Stoneridge Dr	Woodcrest Dr	Stoney Creek Dr	0.19	11	M7487	28	6	7
Stoneridge Dr	Stoney Creek Dr	Canyon View Dr	0.28	11	M7487	28	7	8
Stoney Creek Dr	Morningview Dr	Canyon View Dr	0.17	11	M7488	28	6	7
Stoney Creek Dr	Canyon View Dr	Canyon View Dr	0.20	11	M7488	28	6	7
Streamview Ct	Canyon View Dr	Stoneridge Dr	0.08	11	M7992	28	3	3
Summer Ct	Cecil Ave	410' W Canyon View Dr	0.08	11	M7992	28	3	3
Surrey Ct	Wagon Wheel Dr	1192' E Cecil Ave	0.23	11	M9010	53	7	8
Suttles Dr	Tava Ln	297' S Wagon Wheel Dr	0.06	11	M5969	27	2	2
Tava Ln	Suttles Dr	Van Buren Blvd	0.20	11	M7251	27	5	5
Terraceview Ct	Canyon View Dr	King Ave	0.24	11	M7189	27	7	8
Traditions Ct	Dufferin Ave	1117' W Canyon View Dr	0.21	11	M7991	28	7	8
Twin Lakes Dr	Chicago Ave	440' Ne Dufferin Ave	0.08	11	M9896	26B	3	3
Valle Vista Way	Washington St	357' E Chicago Ave	0.07	11	M9011	53	2	2
Vaquero Ct	Arabian Ave	2122' E Washington St	0.40	11	M7637	27	12	13
Via Rancho	Saddleback Rd	402' N Arabian Ave	0.08	11	M7191	27	7	8
Victoria Ave	Fillmore St	Rancho Viejo Dr	0.10	11	M7108	27	3	3
Victoria Ave	542' W La Sierra Ave	542' W La Sierra Ave	0.43	11	S1455	26B	42	46
Victoria Ave	542' W La Sierra Ave	La Sierra Ave	0.10	11	S1455	26B	24	26

PROJECT GROUPS		To	From	LENGTH	MD	ROAD #	ROAD BK PG	CONST ONLY (\$ X 1000)	TOTAL COST (\$ X 1000)
----------------	--	----	------	--------	----	--------	------------	------------------------	------------------------

**C3-0006 Slurry Seal of 1st District Roads FY12/13 (cont.)**

		To	From	LENGTH	MD	ROAD #	ROAD BK PG	CONST ONLY (\$ X 1000)	TOTAL COST (\$ X 1000)
Wagon Wheel Dr	Washington St	1470' N Washington St	M5965	0.28	11		27	9	10
Waite Ave	Devine Cir	Apple Canyon Ln	M1403	0.10	11		26B	12	13
Warmington St	Lyon Ave	830' W Lyon Ave	M1769	0.16	11		26B	5	5
Wildcat Ln	473' S Victoria Ave	Victoria Ave	M3221	0.09	11		26B	3	3
Wildcat Ln	Victoria Ave	447' N Victoria Ave	M3221	0.08	11		26B	2	2
Woodcrest Dr	Canyon View Dr	Stoneridge Dr	M7920	0.16	11		28	5	5
Ainsworth Pl	Amorose St	692' N Amorose St	M2588	0.13	12		36	4	4
Alvarado St	Machado St	Grand Ave	M3785	0.77	12		38	28	30
Amorose St	729' E Grand Ave	Grand Ave	M3849	0.14	12		38	4	4
Amorose St	Grand Ave	3184' W Grand Ave	M3849	0.60	12		36	10	11
Audelo St	Alvarado St	364' N Alvarado St	M3789	0.07	12		38	2	2
Brookstone Ln	Toft Dr	Cobblestone Ln	M3852	0.19	12		36	6	7
Cobblestone Ln	Rockridge Rd	Brookstone Ln	M3851	0.16	12		36	5	6
Coplasa St	Alvarado St	590' E Alvarado St	M3786	0.11	12		38	3	3
De La Lama St	Alvarado St	321' N Alvarado St	M3792	0.06	12		38	2	2
Eureka St	Payne St	Via Persiana	M1765	0.10	12		38	3	3
Golondrina St	Machado St	949' N Machado St	M3783	0.18	12		38	6	7
Golondrina St	949' N Machado St	Via Lakistas	M3783	0.03	12		38	1	1
Golondrina St	Via Lakistas	Via Bonica	M3783	0.10	12		38	3	3
Magdalena Ct	Golondrina St	775' S Golondrina St	M3784	0.15	12		38	4	4
Monty Ct	Grand Ave	443' W Grand Ave	M3855	0.08	12		38	2	2
Patrick Ct	Grand Ave	286' W Grand Ave	M3856	0.05	12		38	1	1
Princo St	Alvarado St	394' N Alvarado St	M3788	0.07	12		38	2	2
Robyn Ct	Grand Ave	178' W Grand Ave	M3854	0.03	12		38	1	1
Rockridge Rd	Toft Dr	Cobblestone Ln	M3850	0.16	12		36	5	6
Timey St	Coplasa St	390' N Coplasa St	M3787	0.07	12		38	2	2
Toft Dr	Grand Ave	2020' W Grand Ave	M3853	0.38	12		36	12	13
Via Bonica	Via Lakista	Via Caribia	M10394A	0.35	12		38	11	12
Via Caribia	Via Bonica	Via Lakistas	M10395A	0.17	12		38	6	7
Via Escapade	Via Bonica	Via Persiana	M10398A	0.06	12		38	2	2
Via Lakistas	Grand Ave	Via Caribia	M10396A	0.48	12		38	15	16
Via Persiana	Via Escapade	Eureka St	M10397A	0.08	12		38	3	3
Via Violetta	Via Lakistas	356' Nw Via Lakistas	M10399A	0.07	12		38	2	2
Big Sky Cir	Spenser Butte Dr	Trail Duster Ct	M9422	0.28	14		60B	8	9
Big Sky Cir	Trail Duster Ct	3234' Ne Spenser Butte Dr	M9422	0.34	14		60B	9	10
El Nido Rd	Piedras Rd	2303' E Piedras Rd	M5113A	0.44	14		60	15	16
Fort Lauder Ln	Piedras Rd	Valle Pacifico Dr	M10445A	0.68	14		60	22	24
Gold Strike Cir	El Mineral Rd	348' S El Mineral Rd	M7984	0.07	14		60B	2	2
Gold Strike Cir	348' S El Mineral Rd	Big Sky Cir	M7984	0.23	14		60B	7	8
Kiowa Ct	Fort Lauder Ln	420' Ne Fort Lauder Ln	M10446A	0.08	14		60	2	2
Piedras Rd	El Mineral Rd	260' S El Mineral Rd	M7978A	0.05	14		60B	2	2
Piedras Rd	260' S El Mineral Rd	Pony Butte Ct	M7978A	0.05	14		60B	1	1

Contract Construction

PROJECT GROUPS	To	From	LENGTH	MD	ROAD #	ROAD BK PG	CONST ONLY (\$ X 1000)	TOTAL COST (\$ X 1000)
----------------	----	------	--------	----	--------	------------	------------------------	------------------------

C3-0006 Slurry Seal of 1st District Roads FY12/13 (cont.)

								Contract Construction
Piedras Rd	Pony Butte Ct	1878' S El Mineral Rd	0.25	14	M7978A	60B	7	8
Piedras Rd	1878' S El Mineral Rd	2990' S El Mineral Rd	0.21	14	M7978A	60B	6	7
Pony Butte Ct	Piedras Rd	324' E Piedras Rd	0.06	14	M9538	60B	2	2
Rose Quartz Dr	1160' Ne Piedras Rd	El Nido Rd	0.15	14	M7983	60	5	5
Rose Quartz Dr	Piedras Rd	372' E Piedras Rd	0.07	14	M7983A	60	2	2
Rose Quartz Dr	372' E Piedras Rd	1160' E Piedras Rd	0.15	14	M7983A	60	4	4
Silver Hawk Trl	Big Sky Cir	Piedras Rd	0.16	14	M9536	60B	5	5
Snakebite Trl	Rose Quartz Dr	Fort Lauder Ln	0.15	14	M10447A	60	5	5
Trail Duster Ct	Big Sky Cir	605' S Big Sky Cir	0.11	14	M9539	60B	3	3
<b>TOTALS</b>			<b>24.50</b>				<b>1,097</b>	<b>1,189</b>

This page intentionally left blank.




# Transportation Improvement Program 2012-2013 Edition

## Revenue Source Budget Summaries for Supervisorial District 1

CODE	SOURCE	ANNUAL BUDGET AMOUNTS (x \$1000)				
		PFY	12/13	13/14	FFY	TOTAL
101	State Exchange Funds			63	63	126
108	STP - Discretionary	2,780	9,191	3,931	1,098	17,000
109	STP - Projects Unidentified				1	1
134	HSIP - Highway Safety Improvement Program		311			311
190	Federal Highway Administration (FHWA)	7	419	142		568
201	Gas Tax-Prop 111	471				471
211	Proposition 116		50			50
215	Proposition 1B (State bond funds- Local Roads)	140	4,603	4,638		9,381
217	Prop. 1B - Trade Corridor Improv. Funds	216	5,840	2,779		8,835
218	Prop. 1B - State-Local Partnership Program	323	677			1,000
221	Gas Tax (ABX8-9 Mar 2010 New HUTA)	283	4,207	273	3,723	8,486
222	Gas Tax (ABX8 9 Mar 2010) Projects Unidentified			3,272	3,314	6,586
240	SB 821 (Local Transportation Funds)	81	62			143
258	State Safe Route to Schools (SR2S)	3	434	855		1,292
300	Measure A/Western	196	1,716	945	4,491	7,348
332	Redevelopment Agency	4,234	2,531	40	934	7,739
343	TUMF - Identified/Unfunded				3,458	3,458
344	TUMF - Northwest zone (WRCOG)	1,463				1,463
345	TUMF - Southwest zone (WRCOG)	1,892	7,800			9,692
346	TUMF - Central zone (WRCOG)	3,741	2,563			6,304
349	TUMF Regional System (RCTC)	1,673		2		1,675
369	West County DIF Signal Mitigation Fund	32	777			809
396	Elsinore Valley Municipal Water District	43				43
399	Riverside County Transportation Commission	1,668				1,668
427	Menifee R & B Benefit District	1,520				1,520
430	Southwest Area R & B Benefit District	4,744	3,666			8,410
433	Scott R & B Benefit District	421				421
600	Developer Contributions	671	2,472	781		3,924
602	Developer In-Lieu Funds	35				35
603	Developer Performance-Bond Funds	5,974	456			6,430
626	DIF AP6 Maj. Imp. Fnd- Temescal Cyn Area	471	633			1,104
627	DIF AP7 Maj. Imp. Fnd- Lk Mathews/Woodcrest Area	369	31			400
632	DIF AP12 Maj. Imp. Fnd- Lakeview/Nuevo Area	112				112
633	DIF AP13 Maj. Imp. Fnd- Mead Val./Good Hope Area				36	36
635	DIF AP15 Maj. Imp. Fnd- Greater Elsinore Area	379	303			682
639	DIF AP19 Maj. Imp. Fnd- Southwest Area	883	3,117			4,000
715	City of Murrieta	2,000				2,000
724	City of Perris	205	736			941
839	Eastern Municipal Water District (EMWD)	455				455
844	Western Municipal Water District		15			15
869	March Joint Powers Authority	3,122	14,233	4,555		21,910
905	Southern California Gas Company		56			56
990	Miscellaneous	2,243	3,107			5,350
<b>Grand Totals:</b>		<b>42,850</b>	<b>70,006</b>	<b>22,276</b>	<b>17,118</b>	<b>152,250</b>





*Supervisory District 2*







Supervisorial District: 2

NAME LIMITS	LENGTH	EW/PW	MD CT PL RW	PROJECT# RD BK PG ROAD NBR LEAD AGCY LRGR PROJ	FUND SOURCE	FUND SOURCE AMOUNT (x\$1000)	FISCAL YEAR COST (x \$1000)				
							D=Design	E=Environmental			
							C=Construction	R=Right-of-way	Acquisition		
DESCRIPTION (Comments)							PFY	12/13	13/14	FFY	
<b>42nd St/Tilton Ave Area Sidewalks - Group 1</b>			13 C Y Y	B40511 16A S2135A RCTD	300 332 990 <b>Total:</b>	450 3,183 12 3,645	D E R C	687 4 88 2,356	135		
Pacific Ave to Twinning St 2.80 miles Const sidewalk and street lights 11 streets being improved. Misc. funds are RCSD.	36 ft/ 36 ft							300 Measure A/Western 332 Redevelopment Agency 990 Miscellaneous			
<b>Brae Burn Dr</b>			11 DL N N	C20030 21A M1748 RCTD	221 <b>Total:</b>	30 30	D E C		1 1 28		
Paseo Grande to Cypress Point Dr 0.12 miles Resurf RMS paved road	33 ft/ 0 ft							221 Gas Tax (ABX8-9 Mar 2010 New HUTA)			
<b>Camino Real</b>			13 C Y N	C10503 10 S2315A RCTD	215 221 731 832 <b>Total:</b>	1,244 563 187 9 2,003	D E C	75 1 5	1,922		
Limonite Ave to N Blackhills Dr 0.05mi 1.34 miles Resurf AC paved road In the City of Jurupa Valley.	70 ft/ 70 ft							215 Proposition 1B (State bond funds- Local Roads) 221 Gas Tax (ABX8-9 Mar 2010 New HUTA) 731 City of Jurupa Valley 832 Jurupa Community Services Dist.			
<b>Clay St</b>			13 C Y Y	B70753 15B M2292 RCTD	103 190 217 234 253 332 399 990 999 <b>Total:</b>	12,829 2,500 12,500 1,171 5,000 625 500 4,931 181 40,237	D E R C	2,811 232 68	226 4,432 5,000	8,240 19,228	
General Dr to Linares Ave 0.20 miles Const railroad grade separation FHWA funds are from Alameda Corridor East (ACE) earmark. Misc funds 990 are expected from RR & utility companies. In the City of Jurupa Valley.	64 ft/ 64 ft							103 CMAQ 190 Federal Highway Administration (FHWA) 217 Prop. 1B - Trade Corridor Improv. Funds 234 LTF Rail Funds 253 Grade Separation Program/ PUC Section 190 332 Redevelopment Agency 399 Riverside County Transportation Commission 990 Miscellaneous 999 Unfunded			
<b>Cypress Point Dr</b>			11 DL N N	C20031 21A M1746 RCTD	221 <b>Total:</b>	26 26	D E C		1 1 24		
Brae Burn Dr to Oakland Hills Dr 0.11 miles Resurf RMS paved road	29 ft/ 0 ft							221 Gas Tax (ABX8-9 Mar 2010 New HUTA)			
<b>El Cerrito Rd</b>			11 C Y N	B70767 30B S1139B RCTD	369 <b>Total:</b>	728 728	D E R C	125 1 13 14	10 2 563		
Temescal Cyn Rd 0.00 miles Install traffic signal	24 ft/ 24 ft							369 West County DIF Signal Mitigation Fund			
<b>Estelle St</b>			11 C N N	B30492 22 M1149 RCTD	221 <b>Total:</b>	657 657	D E C		35 2	620	
Grant St to McKinley St 0.46 miles Grind and Resurf AC paved road	61 ft/ 61 ft							221 Gas Tax (ABX8-9 Mar 2010 New HUTA)			
<b>Grant St</b>			11 C Y N	C30049 22 S1184 RCTD	240 300 <b>Total:</b>	154 154 308	D E C		50 1 73	184	
Indiana Ave to Magnolia Ave 0.23 miles Const curb, gutter & sidewalk on SW side from S'ly Harlow to Indiana Ave, and on both sides from Magnolia Ave to Tolton Ave.	36 ft/ 36 ft							240 SB 821 (Local Transportation Funds) 300 Measure A/Western			
<b>Hamner Ave Bridge</b>			13 C Y N	B70754 14C RCTD	730 999 <b>Total:</b>	118 20,017 20,135	D E R C	55	63	3,100 345 1,150 15,422	
Santa Ana River 0.13 miles Widen Bridge In the city of Norco, State Bridge # 56C446	40 ft/ 76 ft							730 City of Eastvale 999 Unfunded			



Supervisory District: 2

NAME LIMITS	LENGTH	EW/PW	MD CT PL RW	PROJECT# RD BK PG ROAD NBR LEAD AGCY LRGR PROJ	FUND SOURCE	FUND SOURCE AMOUNT (x\$1000)	FISCAL YEAR COST (x \$1000)						
							D=Design	E=Environmental	R=Right-of-way Acquisition				
							C=Construction	FFY=Future Fiscal Year	PFY=Previous Fiscal Year	FFY			
								12/13	13/14				
<b>Hidden Valley Wildlife Reserve Improv.- Entry Rd</b>							815	1,257	D	190			
Arlington Ave to Maint. Sta./Vista Pt. 1.60 miles 0 ft/ 0 ft Const Access road improvements and Bike Trail on earthen levee. In the City of Riverside.							Total: 1,257		E	58			
									C	20	989		
											815	County Parks District	
<b>Indiana Ave</b>							221	97	D	40	16		
Grant St to N'ly 0.04 mi 0.25 miles 23 ft/ 23 ft Recon AC paved road, and construct drainage improvements. Includes segment of Grant St from Baker Ln to Harlow Ave.							330	300	E	1			
							Total: 397		C		340		
											221	Gas Tax (ABX8-9 Mar 2010 New HUTA)	
											330	Community Development Block Grant (CDBG)	
<b>Jurupa Rd</b>							240	116	D	84			
Poinsetta Pl to Rutile St 0.32 miles 61 ft/ 61 ft Const sidewalk on N'ly side In the City of Jurupa Valley.							300	172	E	1			
							Total: 288		C	2	201		
											240	SB 821 (Local Transportation Funds)	
											300	Measure A/Western	
<b>LED Retrofit of signals &amp; street name signs</b>							116	483	D	26			
215 various locations to Countywide 0.00 miles 0 ft/ 0 ft Retrofit select signals & street name signs with energy efficient LED lights. Misc. funds are from SCE. Federal funds are through Dept. of Energy.							369	106	E	2			
							370	104	C	585	95		
							990	15					
							Total: 708				116	Federal Economic Stimulus Funds - ARRA	
											369	West County DIF Signal Mitigation Fund	
											370	East County DIF Signal Mitigation Fund	
											990	Miscellaneous	
<b>Limonite Ave</b>							369	600	D	40	60		
Etiwanda Ave to Ridgeview Ave 0.20 miles 0 ft/ 0 ft Modify Traffic Signal and widen for turn lanes Budget shown for conceptual design only. In the City of Jurupa Valley.							Total: 600		E	1	4		
									R		20		
									C	5	470		
											369	West County DIF Signal Mitigation Fund	
<b>Limonite Ave</b>							221	324	D	30	26		
Eastvale Gateway to Wineville Ave 0.78 miles 72 ft/ 72 ft Resurf AC paved road In the Cities of Eastvale and Jurupa Valley.							730	323	E	1			
							Total: 647		C		590		
											221	Gas Tax (ABX8-9 Mar 2010 New HUTA)	
											730	City of Eastvale	
<b>Limonite Ave Interchange at I-15</b>							428	18,300	D	533	1,221	669	
Hamner Ave to Wineville Ave 1.00 miles 76 ft/ 106 ft Recon and widen overpass and ramps In the Cities of Eastvale and Jurupa Valley.							999	24,662	E	923	460	236	
							Total: 42,962		R	3,070	300	3,830	
									C			360	31,360
											428	Mira Loma R & B Benefit District	
											999	Unfunded	
<b>Magnolia Ave</b>							218	150	D	153			
Neece St 0.00 miles 40 ft/ 40 ft Install Traffic Signal County 3/4, City of Corona 1/4 of intersection. Misc funds are from Home Gardens Wtr. Dist.							369	654	R	54	10		
							708	116	C	76	631		
							990	4					
							Total: 924				218	Prop. 1B - State-Local Partnership Program	
											369	West County DIF Signal Mitigation Fund	
											708	City of Corona	
											990	Miscellaneous	



Supervisorial District: 2

NAME LIMITS	LENGTH	EW/PW	MD CT PL RW	PROJECT# RD BK PG ROAD NBR LEAD AGCY LRGR PROJ	FUND SOURCE	FUND SOURCE AMOUNT (x\$1000)	FISCAL YEAR COST (x \$1000)				
							D=Design	E=Environmental			
							C=Construction	R=Right-of-way Acquisition			
DESCRIPTION (Comments)							PFY	12/13	13/14	FFY	
<b>Magnolia Ave</b>			11	B70788	221	353	<b>D</b>	136	5		
BNSF RR'ing			C	23A	<b>Total:</b>	353	<b>E</b>	1			
Install interim signal	0.00 miles	0 ft/ 0 ft	Y	S1283			<b>C</b>	3	208		
			N	RCTD						221	Gas Tax (ABX8-9 Mar 2010 New HUTA)
<b>Magnolia Ave</b>			11	B70784	112	16,400	<b>D</b>	3,506	93		
Lincoln St to Buchanan St			C	23A	201	2	<b>E</b>	263			
Const grade separaton at BNSF RR	0.50 miles	86 ft/ 86 ft	Y	S1283	215	1,200	<b>R</b>	618	1,240		
Misc. Funds are expected from BNSF RR.			Y	RCTD	217	13,700	<b>C</b>		7,033	21,628	16,738
RR X-ing 2B-20.3					234	1,430					
					253	5,000		112			CMAQ - Identified/Unfunded
					300	406		201			Gas Tax-Prop 111
					344	3,148		215			Proposition 1B (State bond funds- Local Roads)
					399	500		217			Prop. 1B - Trade Corridor Improv. Funds
					990	4,088		234			LTF Rail Funds
					999	5,245		253			Grade Separation Program/ PUC Section 190
					<b>Total:</b>	51,119		300			Measure A/Western
								344			TUMF - Northwest zone (WRCOG)
								399			Riverside County Transportation Commission
								990			Miscellaneous
								999			Unfunded
<b>Market St</b>			13	B60459	134	457	<b>D</b>	311	68		
Agua Mansa Rd			C	12	369	668	<b>E</b>	106	4		
Install Traffic Signal	0.00 miles	48 ft/ 48 ft	Y	S2178	398	68	<b>R</b>	10	28		
In the City of Jurupa Valley.			Y	RCTD	990	105	<b>C</b>	2	919		
Misc funds are from Burtec Industries.					999	150					
					<b>Total:</b>	1,448		134			HSIP - Highway Safety Improvement Program
								369			West County DIF Signal Mitigation Fund
								398			Flood Control
								990			Miscellaneous
								999			Unfunded
<b>Market Street Bridge</b>			13	C00528	120	3,634	<b>D</b>	28	115		1,885
Santa Ana River			C	12	121	32,574	<b>E</b>	30	470	470	1,165
Replace bridge	0.00 miles	0 ft/ 0 ft	Y	S8013	300	58	<b>R</b>				400
In the City of Jurupa Valley.			Y	RCTD	999	4,792	<b>C</b>				36,495
					<b>Total:</b>	41,058		120			Highway Bridge Replacement & Rehabilitation HB
								121			HBRR - Identified/Unfunded
								300			Measure A/Western
								999			Unfunded
<b>Mission Blvd Bridge</b>			13	B30528	120	2,149	<b>D</b>	335	10		2,088
Santa Ana River			C	11	121	32,024	<b>E</b>	48	505	505	1,305
Pursue Federal Bridge Replacement Funds	0.21 miles	0 ft/ 0 ft	Y	S8161	300	145	<b>R</b>				500
State Bridge # 56C-071, County Bridge# S8161			Y	RCTD	999	4,566	<b>C</b>				33,588
In the City of Jurupa Valley.					<b>Total:</b>	38,884		120			Highway Bridge Replacement & Rehabilitation HB
Seeking Future HBRR funds.								121			HBRR - Identified/Unfunded
								300			Measure A/Western
								999			Unfunded
<b>Oakland Hills Dr</b>			11	C20032	221	34	<b>D</b>		1		
Brae Burn Dr to Cypress Point Dr			DL	21A	<b>Total:</b>	34	<b>E</b>		1		
Resurf RMS paved road	0.15 miles	29 ft/ 0 ft	N	M1747			<b>C</b>		32		
			N	RCTD						221	Gas Tax (ABX8-9 Mar 2010 New HUTA)
<b>Paseo Grande</b>			11	C20155	240	73	<b>D</b>	27			
Ontario Ave to S'ly Las Posas Rd			C	21B	300	37	<b>E</b>	2			
Const curb, gutter, and sidewalk on west side	0.16 miles	32 ft/ 32 ft	N	S1506	708	37	<b>C</b>		118		
			N	CO COR	<b>Total:</b>	147		240			SB 821 (Local Transportation Funds)
								300			Measure A/Western
								708			City of Corona



Supervisorial District: 2

NAME LIMITS	LENGTH	EW/PW	MD CT PL RW	PROJECT# RD BK PG ROAD NBR LEAD AGCY LRGR PROJ	FUND SOURCE	FUND SOURCE AMOUNT (x\$1000)	FISCAL YEAR COST (x \$1000)					
							D=Design		E=Environmental			
							C=Construction		R=Right-of-way Acquisition			
DESCRIPTION (Comments )					PFY=Previous Fiscal Year		FFY=Future Fiscal Year					
	PFY	12/13	13/14	FFY								
<b>River Rd Bridge</b>			11	A70298	120	38,484	<b>D</b>	2,394				
Santa Ana River	0.12 miles	0 ft/ 0 ft	C	17	216	22	<b>E</b>	2,403				
Bridge Replacement			N	S1378C	250	25	<b>R</b>	458				
80% in the City of Eastvale, 20% in the City of Norco.			U	RCTD	300	4,538	<b>C</b>	43,105	150			
					428	3,511				120	Highway Bridge Replacement & Rehabilitation HB	
					625	1,930				216	Prop. 1B - Seismic Bridge funds	
					<b>Total:</b>	48,510				250	Seismic Safety Retrofit (State Share)	
										300	Measure A/Western	
										428	Mira Loma R & B Benefit District	
										625	DIF AP5 Maj. Imp. Fnd- Eastvale Area	
<b>River Rd Bridge Force Main</b>			11	B90983	990	1,980	<b>C</b>	1,980				
Santa Ana River	0.12 miles	0 ft/ 0 ft	C	17	<b>Total:</b>	1,980			990	Miscellaneous		
Construct Force Main as part of bridge construction for Western Riverside County Regional Wastewater Authority (WRCRWA).			N	S1378C								
			N	RCTD								
<b>Rubidoux Blvd</b>			13	B90943	134	900	<b>D</b>	148				
28th St	0.00 miles	62 ft/ 62 ft	C	12	369	581	<b>E</b>	59				
Install Traffic Signal and left-turn lanes			Y	S2011C	<b>Total:</b>	1,481	<b>R</b>	4				
In the City of Jurupa Valley.			N	RCTD			<b>C</b>	2	1,268			
										134	HSIP - Highway Safety Improvement Program	
										369	West County DIF Signal Mitigation Fund	
<b>Rudell Rd</b>			11	B30470	300	41	<b>D</b>				3	
Ontario Ave to W'ly 0.23 mi	0.23 miles	33 ft/ 33 ft	C	30B	<b>Total:</b>	41	<b>C</b>				38	
Grind and Resurf AC paved road			N	M1655					300	Measure A/Western		
			N	RCTD								
<b>SR 91 Express Lane Extension/Frontage Rd</b>			11	C20141	221	70	<b>D</b>	2	20	13		
Serfas Club Dr to Paseo Grande	0.46 miles	36 ft/ 36 ft	C	21A	<b>Total:</b>	70	<b>R</b>	2	8	5		
Realign Frontage Road			N	M1780			<b>C</b>		5	15		
Project is in progress.			U	RCTC					221	Gas Tax (ABX8-9 Mar 2010 New HUTA)		
<b>Santa Ana River Trail</b>			11	C10642	815	2,500	<b>D</b>	35	120			
Green Riv. Golf Course to Prado Basin	2.50 miles	12 ft/ 12 ft	C	20	<b>Total:</b>	2,500	<b>E</b>	75	130			
Const Bike Trail E'ly of river,			Y				<b>C</b>		21	2,119		
Const Multi-purpose Trail W'ly of river and bridge.			N	RCTD					815	County Parks District		
<b>Schleisman Rd</b>			13	B80680	369	235	<b>C</b>			235		
Hellman Ave	0.00 miles	0 ft/ 0 ft	C	13B	<b>Total:</b>	235			369	West County DIF Signal Mitigation Fund		
Install Traffic Signal			N	S1390A								
In the city of Eastvale. New TS to be built by Developers. Reimbursement agreement in place.			N	DEVEL								
<b>Sierra Ave</b>			13	C00539	101	116	<b>D</b>	24	11			
Karen Ln to County Line	0.50 miles	70 ft/ 70 ft	C	5	134	294	<b>E</b>	18	7			
Install Anti-skid pavement, rumble strips, and RPMs.			Y	S2379	<b>Total:</b>	410	<b>C</b>		350			
In the City of Jurupa Valley.			N	RCTD					101	State Exchange Funds		
									134	HSIP - Highway Safety Improvement Program		



Supervisorial District: 2

NAME LIMITS	LENGTH	EW/PW	MD CT PL RW	PROJECT# RD BK PG ROAD NBR LEAD AGCY LRGR PROJ	FUND SOURCE	FUND SOURCE AMOUNT (x\$1000)	FISCAL YEAR COST (x \$1000)			
							D=Design	E=Environmental	R=Right-of-way Acquisition	
							C=Construction	FFY=Future Fiscal Year	PFY=Previous Fiscal Year	FFY
<b>Signal Synchronization at 5 Interchanges</b>	0.00 miles	0 ft/ 0 ft	13 C N N	B80676 4 S2144B RCTD	369 <b>Total:</b>	138 138	D C	120 369	18	West County DIF Signal Mitigation Fund
<b>Skyview Rd</b>	0.30 miles	32 ft/ 32 ft	13 C Y N	C10534 15B M2293 RCTD	215 <b>Total:</b>	431 431	D E C	120 1 8	302	215 Proposition 1B (State bond funds- Local Roads)
<b>Slurry Seal of 2nd District roads FY12/13</b>	5.70 miles	0 ft/ 0 ft	00 C Y N	C30007  RCTD	221 <b>Total:</b>	197 197	D E C		2 1 194	221 Gas Tax (ABX8-9 Mar 2010 New HUTA)
<b>Valley Wy</b>	0.35 miles	0 ft/ 0 ft	13 C Y Y	B00491 11 S2144A RCTD	103 116 201 300 308 <b>Total:</b>	2,542 3,839 165 1,844 751 9,141	D E R C	1,236 132 2,934 4,799	40	103 CMAQ 116 Federal Economic Stimulus Funds - ARRA 201 Gas Tax-Prop 111 300 Measure A/Western 308 RCTC Measure A - Discretionary
<b>Van Buren Blvd</b>	0.15 miles	50 ft/ 72 ft	13 C N N	B80624 15A S1454A RCTD	300 602 <b>Total:</b>	488 100 588	D C	44 3	541	300 Measure A/Western 602 Developer In-Lieu Funds
<b>Van Buren Blvd Bridges</b>	0.10 miles	0 ft/ 0 ft	13 C Y U	B00801 15 S8140 RCTD	128 201 216 250 300 349 832 <b>Total:</b>	21,095 162 2,549 180 2,901 5,220 1,224 33,331	D E R C	1,766 785 18 22,011	8,751	128 Seismic Safety Retrofit (Federal Share) 201 Gas Tax-Prop 111 216 Prop. 1B - Seismic Bridge funds 250 Seismic Safety Retrofit (State Share) 300 Measure A/Western 349 TUMF Regional System (RCTC) 832 Jurupa Community Services Dist.
<b>Van Buren Blvd/Mission Blvd</b>	0.17 miles	91 ft/ 91 ft	13 C Y N	C20135 2 RCTD	221 832 <b>Total:</b>	328 2 330	D E C	31 3 5	291	221 Gas Tax (ABX8-9 Mar 2010 New HUTA) 832 Jurupa Community Services Dist.
<b>Via Santiago</b>	0.48 miles	32 ft/ 32 ft	11 DL N N	C30022 21A M1507 RCTD	300 <b>Total:</b>	169 169	D E C		2 1 166	300 Measure A/Western



Supervisorial District: 2

NAME LIMITS	LENGTH	EW/PW	MD CT PL RW	PROJECT# RD BK PG ROAD NBR LEAD AGCY LRGR PROJ	FUND SOURCE	FUND SOURCE AMOUNT (x\$1000)	FISCAL YEAR COST (x \$1000)			
							D=Design		E=Environmental	
							C=Construction		R=Right-of-way Acquisition	
DESCRIPTION (Comments)							PFY	12/13	13/14	FFY
<b>z* Future Chip Seal and Slurry Seal Projects</b>			00 DL N U	A21158	222	1,326	C		653	673
District 2 Only 0.00 miles 0 ft/ 0 ft  These funds listed allow for future years seal coat projects to be submitted and funded.						Total:	1,326	222	Gas Tax (ABX8 9 Mar 2010) Projects Unidentified	
<b>z* Future Projects</b>			00 C N N	A21163	222 300	1,801 1,250	C		900	2,151
District 2 Only 0.00 miles 0 ft/ 0 ft  These funds will be used for pavement rehabilitation projects in the years shown.						Total:	3,051	222 300	Gas Tax (ABX8 9 Mar 2010) Projects Unidentified Measure A/Western	

PROJECT GROUPS		To	From	LENGTH	MD	ROAD #	ROAD BK PG	CONST ONLY (\$ X 1000)	TOTAL COST (\$ X 1000)
----------------	--	----	------	--------	----	--------	------------	------------------------	------------------------

**C3-0007 Slurry Seal of 2nd District Roads FY12/13**

										Contract Construction		
Ashland Pl	Mapleleaf Dr		458' Sw Mapleleaf Dr	0.09	11	M1792	23A	3		4		
Balsam Ln	Ridgeview Ter		365' N Ridgeview Ter	0.07	11	M1720	21A	2		2		
Bridgewood Cir	Creekwood Ct		226' Ne Creekwood Ct	0.04	11	M1008	23A	1		1		
Butternut Ln	Ridgeview Ter		275' N Ridgeview Ter	0.05	11	M1718	21A	1		1		
Buttonwood Cir	Dixie Ln		158' Sw Dixie Ln	0.03	11	M1774	23A	1		1		
Camino San Benito Dr	Harvill Ln		Lincoln St	0.13	11	M2676	23A	4		5		
Cedarwood Cir	Dixie Ln		156' Sw Dixie Ln	0.03	11	M1810	23A	1		1		
Cobblestone Cir	Harvill Ln		520' E Harvill Ln	0.10	11	M2326	23A	3		4		
Creekwood Ct	Indiana Ave		424' Nw Indiana Ave	0.08	11	M1002	23A	3		3		
Dixie Ln	Harlow Ave		Indiana Ave	0.33	11	M1775	23A	10		11		
Dogwood Cir	Dixie Ln		199' Sw Dixie Ln	0.04	11	M1773	23A	1		1		
Elmview Dr	Meadowview Dr		373' E Meadowview Dr	0.07	11	M1778	23A	2		2		
Fairoaks Ln	Meadowview Dr		Mapleleaf Dr	0.05	11	M1788	23A	1		1		
Fieldstone Cir	Dixie Ln		159' Sw Dixie Ln	0.03	11	M1791	23A	1		1		
Graywood Ct	Indiana Ave		322' Se Indiana Ave	0.06	11	M1036	23A	2		2		
Harlow Ave	Harvill Ln		2054' Ne Harvill Ln	0.39	11	M1195	23A	14		16		
Harvill Ln	Magnolia Ave		Tehama Cir	0.27	11	M2324	23A	10		11		
Harvill Ln	Tehama Cir		Camino San Benito Dr	0.04	11	M2324	23A	1		1		
Hillview Dr	Elmview Dr		Indiana Ave	0.27	11	M1779	23A	8		9		
Hollowood Ct	Riverwood Way		346' S Riverwood Way	0.07	11	M1039	23A	2		2		
Hollyglen Cir	Dixie Ln		158' Sw Dixie Ln	0.03	11	M1790	23A	1		1		
Lincoln St	Indiana Ave		865' Se Indiana Ave	0.16	11	M1267	23A	5		6		
Mapleleaf Dr	Harlow Ave		1707' Se Harlow Ave	0.32	11	M1776	23A	9		10		
Meadowview Dr	120' N Harlow Ave		1769' S Harlow Ave	0.36	11	M1777	23A	10		11		
Paseo Grande	Ontario Ave		1190' Ne Ontario Ave	0.23	11	S1506A	21A	4		5		
Paseo Grande	1190' Ne Ontario Ave		Via Del Rio	0.27	11	S1506A	21A	9		10		
Paseo Grande	Via Del Rio		Via Santiago	0.26	11	S1506B	21B	8		9		
Paseo Grande	Via Santiago		363' Nw Via Santiago	0.07	11	S1506B	21B	2		2		
Poplar Ln	Ridgeview Ter		277' N Ridgeview Ter	0.05	11	M1719	21A	1		1		
Ridgeview Ter	Via Santiago		Frontage Rd	0.43	11	M1716	21A	12		14		
Riverwood Way	Lincoln St		Graywood Ct	0.10	11	M1050	23A	3		4		
Sandstone Ln	Meadowview Dr		Hillview Dr	0.05	11	M1787	23A	1		1		
Saskiyou Cir	Camino San Benito		523' S Camino San Benito	0.10	11	M2678	23A	3		4		
State St	Ontario Ave		3489' N Ontario Ave	0.66	11	M1583B	30A	23		26		
Sugar Ln	Ridgeview Ter		177' N Ridgeview Ter	0.03	11	M1717	21A	1		1		
Tehama Cir	490' W Harvill Ln		508' E Harvill Ln	0.19	11	M2675	23A	6		7		
Woodcliff Cir	Harvill Ln		521' E Harvill Ln	0.10	11	M2325	23A	3		4		
Yuba Cir	Camino San Benito		327' S Camino San Benito	0.06	11	M2677	23A	2		2		
<b>TOTALS</b>										<b>5.71</b>	<b>174</b>	<b>197</b>

This page intentionally left blank.






# Transportation Improvement Program 2012-2013 Edition

## Revenue Source Budget Summaries for Supervisorial District 2

CODE	SOURCE	ANNUAL BUDGET AMOUNTS (x \$1000)				TOTAL
		PFY	12/13	13/14	FFY	
101	State Exchange Funds	42	74			116
103	CMAQ	2,542	5,638	1,965	5,226	15,371
112	CMAQ - Identified/Unfunded		2,000	4,400	10,000	16,400
116	Federal Economic Stimulus Funds - ARRA	4,227	95			4,322
120	Highway Bridge Replacement & Rehabilitation HBRR	38,634	1,063	864	3,706	44,267
121	HBRR - Identified/Unfunded				64,598	64,598
128	Seismic Safety Retrofit (Federal Share)	15,758	5,337			21,095
134	HSIP - Highway Safety Improvement Program		1,651			1,651
190	Federal Highway Administration (FHWA)	2,407	93			2,500
201	Gas Tax-Prop 111	329				329
215	Proposition 1B (State bond funds- Local Roads)	1,410	1,465			2,875
216	Prop. 1B - Seismic Bridge funds	1,880	691			2,571
217	Prop. 1B - Trade Corridor Improv. Funds		2,000	13,657	10,543	26,200
218	Prop. 1B - State-Local Partnership Program		150			150
221	Gas Tax (ABX8-9 Mar 2010 New HUTA)	240	1,786	653		2,679
222	Gas Tax (ABX8 9 Mar 2010) Projects Unidentified			1,553	1,574	3,127
234	LTF Rail Funds	1,640	733	74	154	2,601
240	SB 821 (Local Transportation Funds)		189	154		343
250	Seismic Safety Retrofit (State Share)	205				205
253	Grade Separation Program/ PUC Section 190		472	4,528	5,000	10,000
300	Measure A/Western	8,880	2,493	30	1,250	12,653
308	RCTC Measure A - Discretionary	751				751
330	Community Development Block Grant (CDBG)		300			300
332	Redevelopment Agency	3,617	191			3,808
344	TUMF - Northwest zone (WRCOG)	1,521	1,627			3,148
349	TUMF Regional System (RCTC)	3,727	1,493			5,220
369	West County DIF Signal Mitigation Fund	1,235	2,475			3,710
370	East County DIF Signal Mitigation Fund	94	10			104
398	Flood Control		68			68
399	Riverside County Transportation Commission		100	900		1,000
428	Mira Loma R & B Benefit District	8,037	1,981	4,985	6,808	21,811
602	Developer In-Lieu Funds		100			100
625	DIF AP5 Maj. Imp. Fnd- Eastvale Area	1,930				1,930
708	City of Corona	27	126			153
730	City of Eastvale	70	371			441
731	City of Jurupa Valley		187			187
815	County Parks District	378	1,260	2,119		3,757
832	Jurupa Community Services Dist.	854	381			1,235
990	Miscellaneous	2,110	3,869	2,000	3,156	11,135

**Grand Totals:      102,545      40,469      37,882      112,015      292,911**





*Supervisory District 3*





Supervisorial District: 3

NAME LIMITS	LENGTH	EW/PW	MD CT PL RW	PROJECT# RD BK PG ROAD NBR LEAD AGCY LRGR PROJ	FUND SOURCE	FUND SOURCE AMOUNT (x\$1000)	FISCAL YEAR COST (x \$1000)					
							D=Design	E=Environmental				
							C=Construction	R=Right-of-way Acquisition	PFY=Previous Fiscal Year	FFY=Future Fiscal Year		
DESCRIPTION (Comments )							PFY	12/13	13/14	FFY		
<b>Acacia Ave</b> Columbia St to Meridian St 1.00 miles 37 ft/ 37 ft Resurf AC paved road	15 C N N	B50525 111 M5002B RCTD	215 <b>Total:</b>	527 527	D E C	2 2 475				215	Proposition 1B (State bond funds- Local Roads)	
<b>Acacia Ave</b> Wly Pleasant St 0.05mi to E New Chicago Av .53mi 0.80 miles 39 ft/ 39 ft Resurf AC paved road	15 C Y N	C10552 112B M5002B RCTD	215 <b>Total:</b>	292 292	D E C	31 1 260				215	Proposition 1B (State bond funds- Local Roads)	
<b>Alessandro Ave</b> Artesia Ave to Ramona Expy 0.81 miles 20 ft/ 20 ft resurf AC paved road	15 DL N N	C30030 102 M5264A RCTD	300 <b>Total:</b>	348 348	D E C	2 1 345				300	Measure A/Western	
<b>Alessandro Ave</b> S'ly Cypress 0.02 mi to Ramona Expy 0.79 miles 20 ft/ 20 ft Grind and Resurf	15 C Y N	B00647 102 M5264A RCTD	300 <b>Total:</b>	507 507	D E C				35 2	300	Measure A/Western	
<b>Amy Ln</b> Brock Ave to N'ly Brock Ave 0.05 mi 0.05 miles 29 ft/ 29 ft Resurf AC paved road	15 C Y N	C10553 110 M5714 RCTD X1108	215 <b>Total:</b>	21 21	D C	2 18				215	Proposition 1B (State bond funds- Local Roads)	
<b>Auld Rd</b> Briggs Rd 0.00 miles 0 ft/ 0 ft Install Traffic Signal Dollars shown represent reimbursements to Developer.	12 C N N	B90950 124B M1018 DEVEL	369 <b>Total:</b>	235 235	C						235	West County DIF Signal Mitigation Fund
<b>Auld Rd</b> Leon Rd 0.00 miles 0 ft/ 0 ft Install Traffic Signal Dollars shown represent reimbursements to Developer.	12 C N N	B90949 124B M1018 DEVEL	369 <b>Total:</b>	235 235	C						235	West County DIF Signal Mitigation Fund
<b>Bautista Rd</b> Upper Valley Rd to S'ly 1.25 mi 1.25 miles 25 ft/ 0 ft Reconst AC paved road	17 DL N N	C20087 161 S5019B RCTD	300 <b>Total:</b>	649 649	D E C	2 1 646				300	Measure A/Western	
<b>Benton Rd</b> Pourroy Rd 0.00 miles 0 ft/ 0 ft Install Traffic Signal Reimbursement pending. project is complete.	12 C N N	B90951 124B S1031 DEVEL	369 <b>Total:</b>	185 185	C				185	369	West County DIF Signal Mitigation Fund	





Supervisorial District: 3

NAME LIMITS	LENGTH	EW/PW	MD CT PL RW	PROJECT# RD BK PG ROAD NBR LEAD AGCY LRGR PROJ	FUND SOURCE	FUND SOURCE AMOUNT (x\$1000)	FISCAL YEAR COST (x \$1000)				
							D=Design	E=Environmental			
							C=Construction	R=Right-of-way Acquisition			
DESCRIPTION (Comments )							PFY=Previous Fiscal Year	FFY=Future Fiscal Year			
							PFY	12/13	13/14	FFY	
<b>Clinton Keith Rd</b>			12	B20472	345	8,430	<b>D</b>	3,284	932		
Antelope Rd to SH 79 (Winchester Rd)	3.50 miles	0 ft/ 46 ft	C	124	430	3,535	<b>E</b>	1,464	331		
Design new 6 lane road and construct from Antelope Rd to Whitewood Rd 0.5 mi. in the City of Murrieta.			Y		600	7,890	<b>R</b>	10,851	1,265		
			Y	RCTD	602	320	<b>C</b>	1,870	178		
					<b>Total:</b>	20,175					
							345	TUMF - Southwest zone (WRCOG)			
							430	Southwest Area R & B Benefit District			
							600	Developer Contributions			
							602	Developer In-Lieu Funds			
<b>Clinton Keith Rd phase 2</b>			12	B204722	345	8,570	<b>C</b>			15,090	15,090
Whitewood Rd to Trois Valley St	1.70 miles	0 ft/ 46 ft	C		430	1,467					
Const 1/2 width road & full width bridge at Warm Springs Creek. Design, R/W & Utilities are being done under B2-0472			Y		600	1,818	345	TUMF - Southwest zone (WRCOG)			
			Y	RCTD	999	18,325	430	Southwest Area R & B Benefit District			
					<b>Total:</b>	30,180	600	Developer Contributions			
							999	Unfunded			
<b>Clinton Keith Rd phase 3</b>			12	B204723	999	13,630	<b>D</b>				150
Future Leon Rd to Valley Creek bridge	0.40 miles	0 ft/ 46 ft	C		<b>Total:</b>	13,630	<b>E</b>				100
Const 1/2 width road & full width bridge			Y				<b>R</b>				50
			Y	RCTD			<b>C</b>				13,330
							999	Unfunded			
<b>Clinton Keith Rd phase 4</b>			12	B204724	999	13,550	<b>D</b>				600
Whitewood Rd to SH 79 (Winchester Rd)	2.50 miles	46 ft/ 120 ft	C		<b>Total:</b>	13,550	<b>E</b>				100
Const remaining lanes for full width			Y				<b>R</b>				50
			Y	RCTD			<b>C</b>				12,800
							999	Unfunded			
<b>Columbia St</b>			15	C10557	215	563	<b>D</b>		59		
SH 74 to Stetson Ave	1.25 miles	49 ft/ 49 ft	C	110	<b>Total:</b>	563	<b>E</b>		1		
Resurf AC paved road			Y	S5069A			<b>C</b>		503		
			N	RCTD			215	Proposition 1B (State bond funds- Local Roads)			
<b>Contreras Rd</b>			17	B70662	300	327	<b>D</b>				1
Johnson Rd to S.H. 371	0.49 miles	27 ft/ 27 ft	DL	162	<b>Total:</b>	327	<b>E</b>				1
Resurf RMS paved road			N	M5072			<b>C</b>				325
			N	RCTD			300	Measure A/Western			
<b>Cornell St</b>			15	C10558	215	1,187	<b>D</b>	42	90		
SH 74 to Thornton Ave	1.49 miles	36 ft/ 36 ft	C	111	<b>Total:</b>	1,187	<b>E</b>		1		
Resurf AC paved road			Y	M5073			<b>C</b>		1,054		
			N	RCTD			215	Proposition 1B (State bond funds- Local Roads)			
<b>Countywide Solar Radar Speed Feedback Signs</b>			15	B90992	300	297	<b>D</b>		5	5	5
various locations	0.00 miles	0 ft/ 0 ft	DL	58	<b>Total:</b>	297	<b>C</b>		94	94	94
Install Solar Powered Radar Speed Feedback Signs			N				300	Measure A/Western			
			N	RCTD							
<b>Dartmouth St</b>			15	C10560	215	975	<b>D</b>	5	108		
Whittier Ave to SH 74	0.74 miles	38 ft/ 38 ft	C	111	<b>Total:</b>	975	<b>E</b>		1		
Resurf AC paved road			Y	M5088			<b>C</b>		861		
Includes segment from Crest Dr to Stetson Ave.			N	RCTD			215	Proposition 1B (State bond funds- Local Roads)			
<b>De Portola Rd</b>			12	C30025	300	54	<b>D</b>		1		
E. Benton Rd to E. Benton Rd	0.18 miles	26 ft/ 26 ft	DL	126	<b>Total:</b>	54	<b>E</b>		1		
Resurf AC paved road			N	S1852C			<b>C</b>		52		
			N	RCTD			300	Measure A/Western			







Supervisorial District: 3

NAME LIMITS	LENGTH	EW/PW	MD CT PL RW	PROJECT# RD BK PG ROAD NBR LEAD AGCY LRGR PROJ	FUND SOURCE	FUND SOURCE AMOUNT (x\$1000)	FISCAL YEAR COST (x \$1000)				
							D=Design	E=Environmental			
							C=Construction	R=Right-of-way Acquisition	FFY=Future Fiscal Year		
DESCRIPTION (Comments )							PFY	12/13	13/14	FFY	
<b>Hemet Area Resurfacing Group 4</b>			15	C20149	221	1,460	D			60	
16 Various Streets	2.73 miles	0 ft/ 0 ft	C		<b>Total:</b>	1,460	E		16		
Resurf AC paved road.			N	RCTD			C		1,384		
See included list at end of district section. Formerly X1302										221	Gas Tax (ABX8-9 Mar 2010 New HUTA)
<b>Hemet Area resurface group 5</b>			15	C30053	221	461	D		40		
9 roads	1.04 miles	0 ft/ 0 ft	C	112A	<b>Total:</b>	461	E		1		
Resurf AC paved roads			Y				C		420		
See list at end of District section.			N	RCTD						221	Gas Tax (ABX8-9 Mar 2010 New HUTA)
<b>Jepson Ct</b>			15	C10568	215	20	D	2	1		
Merriwood Dr to N Merriwood Dr	0.05 mi		C	111	<b>Total:</b>	20	E		17		
0.05 miles	29 ft/ 29 ft		Y	M5751A			C			215	Proposition 1B (State bond funds- Local Roads)
Resurf AC paved road			N	RCTD X1108							
<b>Jepson Ct</b>			15	C10567	215	16	D	1	1		
Mc Dowell St to S Mc Dowell St	0.04 mi		C	111	<b>Total:</b>	16	E		14		
0.04 miles	29 ft/ 29 ft		Y	M5751B			C			215	Proposition 1B (State bond funds- Local Roads)
Resurf AC paved road			N	RCTD X1108							
<b>Johnson Rd</b>			17	B70663	300	259	D			1	
Contreras Rd to Hill St			DL	162	<b>Total:</b>	259	E			1	
0.51 miles	22 ft/ 22 ft		N	M5198			C			257	
Resurf RMS paved road			N	RCTD						300	Measure A/Western
<b>Johnston Ave</b>			15	B00612	221	1,280	D		100		
San Jacinto St to E'ly Stanford	0.12 mi		C	111	<b>Total:</b>	1,280	E		7		
1.68 miles	34 ft/ 34 ft		Y	M5199A			C			1,173	
Resurf AC paved road			N	RCTD						221	Gas Tax (ABX8-9 Mar 2010 New HUTA)
<b>Ladd Ct</b>			15	C10569	215	50	D	4	1		
Cornell St to Wly Cornell St	0.13 mi		C	111	<b>Total:</b>	50	E		45		
0.13 miles	28 ft/ 28 ft		Y	M7318			C			215	Proposition 1B (State bond funds- Local Roads)
Resurf AC paved road			N	RCTD X1108							
<b>Lake St</b>			15	C20081	300	174	D		2		
Thornton Ave to S'lyChambers Av	.56 mi		DL	116B	<b>Total:</b>	174	E		1		
0.83 miles	28 ft/ 28 ft		N	M5215F			C		171		
Resurf AC paved road			N	RCTD						300	Measure A/Western
<b>Lawton Ct</b>			15	C10570	215	46	D	4	1		
Acacia Ave to Sly Acacia Ave	0.10 mi		C	110	<b>Total:</b>	46	E		41		
0.10 miles	33 ft/ 33 ft		Y	M7000			C			215	Proposition 1B (State bond funds- Local Roads)
Resurf AC paved road			N	RCTD X1108							
<b>Leon Rd</b>			12	B60452	369	235	C			235	
Scott Rd	0.00 miles	0 ft/ 0 ft	C	121A	<b>Total:</b>	235				369	West County DIF Signal Mitigation Fund
Install Traffic Signal			N	S5220B							
Dollars shown represent reimbursements to Developer.			N	DEVEL							



NAME LIMITS	LENGTH	EW/PW	MD CT PL RW	PROJECT# RD BK PG ROAD NBR LEAD AGCY LRGR PROJ	FUND SOURCE	FUND SOURCE AMOUNT (x\$1000)	FISCAL YEAR COST (x \$1000)			
							D=Design	E=Environmental		
							C=Construction	R=Right-of-way Acquisition	PFY=Previous Fiscal Year	FFY=Future Fiscal Year
DESCRIPTION (Comments )							PFY	12/13	13/14	FFY
<b>Leon Rd</b> Keller Rd to Scott Rd 1.00 miles 26 ft/ 26 ft Adjust AC road profile Half in City of Menifee	12 C Y N	B70733 121A S5220B RCTD	101 134 300 <b>Total:</b>	240 900 1,664 2,804	D E R C	625 150 21 2		1,003	1,003	
							101	State Exchange Funds		
							134	HSIP - Highway Safety Improvement Program		
							300	Measure A/Western		
<b>Leon Rd and Rice Rd Bridges</b> Domenigoni Pkwy to Olive Ave 0.50 miles 0 ft/ 44 ft Const new bridges & approach roads @ Salt Creek @ ea. location. Length of each is 0.25 mi. Proj- ect to be coordinated with proposed area devel- opments. CFD 05-1 funds not yet available.	15 C Y Y	B50409 113 S5220C RCTD	369 427 999 <b>Total:</b>	682 1,080 26,050 27,812	D E R C	792 262 5 21				1,504 1,248 55 23,925
							369	West County DIF Signal Mitigation Fund		
							427	Menifee R & B Benefit District		
							999	Unfunded		
<b>Marcella Ln</b> Evelyn Wy to San Jacinto St 0.12 miles 29 ft/ 29 ft Reconst AC paved road	15 DL N N	C20083 116A M5860 RCTD	300 <b>Total:</b>	80 80	D E C		2 1 77			
							300	Measure A/Western		
<b>Mayberry Ave</b> Fairview Ave to E Pleasant Ave 0.05 mi 0.97 miles 34 ft/ 34 ft Resurf AC paved road	15 C Y N	C10573 112B S5242B RCTD	215 <b>Total:</b>	307 307	D E C		32 1		274	
							215	Proposition 1B (State bond funds- Local Roads)		
<b>Mayberry Ave</b> Dartmouth St to Hemet St 0.76 miles 36 ft/ 36 ft Resurf AC paved road	15 C Y N	C10572 111 S5242A RCTD	215 <b>Total:</b>	253 253	D C	1	25		227	
							215	Proposition 1B (State bond funds- Local Roads)		
<b>Mc Dowell St</b> Cornell St to Dartmouth St 0.24 miles 29 ft/ 29 ft Resurf AC paved road	15 C Y N	C10574 111 M5572B RCTD X1108	215 <b>Total:</b>	97 97	D C	8	2 87			
							215	Proposition 1B (State bond funds- Local Roads)		
<b>Merrivood Dr</b> Cornell St to Dartmouth St 0.24 miles 29 ft/ 29 ft Resurf AC paved road	15 C Y N	C10575 111 M5592 RCTD X1108	215 <b>Total:</b>	98 98	D C	8	2 88			
							215	Proposition 1B (State bond funds- Local Roads)		
<b>Mesa Rd</b> Calle Campo to De Portola Rd 0.60 miles 26 ft/ 26 ft Reconst AC paved road	12 DL N N	C30024 126 M1841 RCTD	300 <b>Total:</b>	491 491	D E C		2 1 488			
							300	Measure A/Western		
<b>Mitchell Rd</b> Bautista Rd to Regal Blue Tr 1.43 miles 23 ft/ 23 ft Resurf RMS paved road	17 DL N N	B70665 162A S5261 RCTD	300 <b>Total:</b>	376 376	D E C				1 1 374	
							300	Measure A/Western		
<b>Mitchell Rd</b> Kirby Rd to W'ly Bohlen Rd 0.11 mi 0.57 miles 22 ft/ 22 ft Resurf RMS paved road	17 DL N N	B70666 162A S5261 RCTD	300 <b>Total:</b>	143 143	D E C				1 1 141	
							300	Measure A/Western		



Supervisorial District: 3

NAME LIMITS	LENGTH	EW/PW	MD CT PL RW	PROJECT# RD BK PG ROAD NBR LEAD AGCY LRGR PROJ	FUND SOURCE	FUND SOURCE AMOUNT (x\$1000)	FISCAL YEAR COST (x \$1000)				
							D=Design C=Construction PFY=Previous Fiscal Year		E=Environmental R=Right-of-way Acquisition FFY=Future Fiscal Year		
							PFY	12/13	13/14	FFY	
<b>Murrieta Hot Spg Rd/I-215 Interchange</b>			12	A20732	430	1,293	<b>C</b>	858	40	100	1,102
I-215	0.05 miles	47 ft/ 106 ft	C	82	434	807					
Recon interchange Within the City of Murrieta. Construction is complete. Funds shown are reimbursement installments to City.			Y	S1472	<b>Total:</b>	2,100	430	Southwest Area R & B Benefit District			
			U	CO MUR			434	R & B Benefit District - Identified/Unfunded			
<b>Murrieta Hot Springs Rd</b>			12	B80669	215	678	<b>D</b>	95	12		
SH-79 to Calistoga Dr	0.75 miles	52 ft/ 52 ft	C	128B	<b>Total:</b>	678	<b>E</b>	1			
Resurf AC paved road			Y	S1472A			<b>C</b>		570		
			N	RCTD			215	Proposition 1B (State bond funds- Local Roads)			
<b>Murrieta Hot Springs Rd</b>			12	C20128	369	364	<b>D</b>	35	1		
Willows Ave	0.00 miles	76 ft/ 76 ft	C	128B	<b>Total:</b>	364	<b>E</b>	2	1		
Install Traffic Signal			Y	S1472A			<b>R</b>	2	1		
			Y	RCTD			<b>C</b>	4	318		
							369	West County DIF Signal Mitigation Fund			
<b>New Chicago Ave</b>			15	A70349	300	205	<b>D</b>		21		
Alto Dr to Acacia Ave	0.13 miles	16 ft/ 26 ft	C	112B	<b>Total:</b>	205	<b>E</b>		2		
Recon surface and widen road			Y	M5063			<b>C</b>				182
			N	RCTD			300	Measure A/Western			
<b>North Circle Dr</b>			17	C10585	215	93	<b>D</b>		10		
SH 243 to Cedar St	0.19 miles	53 ft/ 53 ft	C	157	<b>Total:</b>	93	<b>E</b>		1		
Resurf AC paved road			Y	S5849			<b>C</b>				82
			N	RCTD			215	Proposition 1B (State bond funds- Local Roads)			
<b>North San Jacinto Resurfacing Group</b>			15	C20150	221	539	<b>D</b>				59
4 Various Streets	0.69 miles	0 ft/ 0 ft	C		<b>Total:</b>	539	<b>E</b>				4
Resurf AC paved road. See list at end of District section.			N	RCTD			<b>C</b>				476
							221	Gas Tax (ABX8-9 Mar 2010 New HUTA)			
<b>Old State Hwy</b>			15	B00677	300	497	<b>D</b>		35		
Green Ave to SH 74	0.61 miles	25 ft/ 25 ft	C	104A	<b>Total:</b>	497	<b>E</b>		2		
Resurf AC paved road			Y	M5384			<b>C</b>				460
			N	RCTD			300	Measure A/Western			
<b>Only Ct</b>			15	C10576	215	12	<b>D</b>	1			
Ladd Ct to N'ly Ladd Ct 0.03 mi	0.03 miles	29 ft/ 29 ft	C	111	<b>Total:</b>	12	<b>C</b>			11	
Resurf AC paved road			Y	M7317			215	Proposition 1B (State bond funds- Local Roads)			
			N	RCTD X1108							
<b>Pachea Trail Area</b>			15	C30052	300	917	<b>D</b>		50		
4 various roads	1.41 miles	0 ft/ 0 ft	C	116A	<b>Total:</b>	917	<b>E</b>		2		
Resurf AC paved roads Pachea Trail, Big Springs Ranch Rd, Olla Rd & Pageant Pl. See list at end of District section.			Y	RCTD			<b>C</b>		865		
			N				300	Measure A/Western			



Supervisorial District: 3

NAME LIMITS	LENGTH	EW/PW	MD CT PL RW	PROJECT# RD BK PG ROAD NBR LEAD AGENCY LRGR PROJ	FUND SOURCE	FUND SOURCE AMOUNT (x\$1000)	FISCAL YEAR COST (x \$1000)				
							D=Design	E=Environmental			
							C=Construction	R=Right-of-way	Acquisition		
DESCRIPTION (Comments )							PFY	12/13	13/14	FFY	
<b>Pala Rd</b>			12	B80565	300	220	<b>D</b>			1	
Temecula C.L. to San Diego C.L.	1.55 miles	26 ft/ 26 ft	DL	134	<b>Total:</b>	220	<b>E</b>			1	
Recon AC paved road			N	S1304			<b>C</b>			218	
			N	RCTD				300	Measure A/Western		
<b>Park Ln</b>			17	C10586	215	18	<b>D</b>		3		
North Circle Dr to Ridgeview Dr	0.04 miles	44 ft/ 44 ft	C	157	<b>Total:</b>	18	<b>E</b>		1		
Resurf AC paved road			Y	M5820			<b>C</b>			14	
			N	RCTD				215	Proposition 1B (State bond funds- Local Roads)		
<b>Pheasant Hill PI</b>			15	C20084	300	45	<b>D</b>		1		
W'ly Lake St .08 mi to E'ly Lake St .09 mi	0.18 miles	32 ft/ 32 ft	DL	116B	<b>Total:</b>	45	<b>E</b>		1		
Resurf AC paved road			N	M5431			<b>C</b>		43		
			N	RCTD				300	Measure A/Western		
<b>Pine Cove Rd</b>			17	B50618	300	229	<b>D</b>		1		
SH 243 to W'ly 0.44 mi SH 243	0.44 miles	24 ft/ 24 ft	DL	154	<b>Total:</b>	229	<b>E</b>		1		
Resurf AC paved road			N	M5316			<b>C</b>		227		
			N	RCTD				300	Measure A/Western		
<b>Rainbow Canyon Rd</b>			12	B80566	300	97	<b>D</b>			1	
Frontage Rd / N to San Diego C.L.	0.66 miles	31 ft/ 31 ft	DL	134	<b>Total:</b>	97	<b>E</b>			1	
Resurf RMS paved road			N	M1539			<b>C</b>			95	
			N	RCTD				300	Measure A/Western		
<b>Rancho California</b>			12	B90957	300	1,257	<b>D</b>	715			
Anza Rd	miles	0 ft/ 0 ft	C	129		397	<b>E</b>	4			
Const roundabout			Y	S1271B		1,995	<b>R</b>	304			
			Y	RCTD		815	<b>C</b>	2,035	290		
						842					
					<b>Total:</b>	3,348					
								300	Measure A/Western		
								397	Metropolitan Water District (MWD)		
								639	DIF AP19 Maj. Imp. Fnd- Southwest Area		
								815	County Parks District		
								842	Rancho California Water District		
<b>Rancho California Rd</b>			12	C30069	221	370	<b>D</b>		230	130	
Calle Contento	0.00 miles	0 ft/ 0 ft	C	129	<b>Total:</b>	370	<b>E</b>		5	5	
Design roundabout			Y	S1271B			<b>C</b>				
			N	RCTD				221	Gas Tax (ABX8-9 Mar 2010 New HUTA)		
<b>Riverside County Bridge Maintenance Program</b>			15	C00527	300	749	<b>D</b>	303	410	21	
Various locations to Countywide	0.00 miles	0 ft/ 0 ft	C		<b>Total:</b>	749	<b>E</b>		15		
Pursue federal bridge maintenance funds			N	RCTD				300	Measure A/Western		
<b>Sage Rd - 2 segments</b>			15	C20158	300	740	<b>D</b>		95		
Red Mnt Rd to Nly Red Mnt Rd .62 mi	0.80 miles	26 ft/ 26 ft	C	123	<b>Total:</b>	740	<b>E</b>		5		
Reconst AC paved road			Y	S5925B			<b>C</b>			640	
Segment 2 is S'ly E. Benton Rd 0.11 mi to N'ly E. Benton Rd 0.07 mi. Rd Bk Pg 127			N	RCTD				300	Measure A/Western		





Supervisory District: 3

NAME LIMITS	LENGTH	EW/PW	MD CT PL RW	PROJECT# RD BK PG ROAD NBR LEAD AGCY LRGR PROJ	FUND SOURCE	FUND SOURCE AMOUNT (x\$1000)	FISCAL YEAR COST (x \$1000)				
							D=Design	E=Environmental			
							C=Construction	R=Right-of-way Acquisition			
DESCRIPTION (Comments)							PFY	12/13	13/14	FFY	
<b>Whittier Ave</b> Yale St to Cornell St 0.50 miles 40 ft/ 40 ft Const sidewalk on S'ly side W. of Columbia and on N side E of Columbia. SB-821 segment is W. of Columbia. SRTS length = 0.5 mi			15 C Y N	C20142 111 S5429 RCTD	132 240 300 <b>Total:</b>	510 73 74 657	<b>D</b> <b>E</b> <b>C</b>	7 26 20	64 26 20	540	132 SRTS - Safe Routes to Schools 240 SB 821 (Local Transportation Funds) 300 Measure A/Western
<b>Willow St</b> Brock Ave to Acacia Ave 0.10 miles 33 ft/ 33 ft Resurf AC paved road			15 C Y N	B70657 110 M7196 RCTD X1108	215 <b>Total:</b>	45 45	<b>D</b> <b>C</b>	4	1 40		215 Proposition 1B (State bond funds- Local Roads)
<b>Winchester Rd (SR-79N)</b> Scott Rd to Domenigoni Pkwy 3.90 miles 24 ft/ 62 ft Widen from 2 lanes to 4 lanes + L. turn lane See B4-0527 for Design, R/W and Utility funding.			12 C Y Y	B405272 122 RCTD	108 215 328 349 <b>Total:</b>	15,097 781 1,429 1,339 18,646	<b>C</b>	2,769	15,077	800	108 STP - Discretionary 215 Proposition 1B (State bond funds- Local Roads) 328 Combined Improvement Fund 349 TUMF Regional System (RCTC)
<b>Winchester Rd (SR-79N)</b> Thompson Rd to Domenigoni Pkwy 1.90 miles 24 ft/ 62 ft Widen from 2 lanes to 4 lanes + L. turn lane See projects B405272 and B405273 for related construction work. All design, R/W and utility costs are under this project.			12 C Y Y	B40527 122 RCTD	260 300 323 328 349 399 430 602 <b>Total:</b>	1,113 1,213 1,000 3,045 8,987 7,100 1,618 701 24,777	<b>D</b> <b>E</b> <b>R</b> <b>C</b>	3,712 3,941 11,720 3,080	83 4 1,697	540	260 SB 621 Indian Gaming Special Distribution Funds 300 Measure A/Western 323 3rd Dist Developer Agreement Pblc Fac Trust Fnd 328 Combined Improvement Fund 349 TUMF Regional System (RCTC) 399 Riverside County Transportation Commission 430 Southwest Area R & B Benefit District 602 Developer In-Lieu Funds
<b>Winchester Rd (SR-79N)</b> Abelia St to Scott & Nly interst'ns 1.60 miles 24 ft/ 62 ft Widen from 2 lanes to 4 lanes + L. turn lane See B4-0527 for Design, R/W and utility funding.			12 C Y Y	B405273 122 RCTD	101 108 221 <b>Total:</b>	1,000 7,310 7,242 15,552	<b>C</b>	10	6,533	9,009	101 State Exchange Funds 108 STP - Discretionary 221 Gas Tax (ABX8-9 Mar 2010 New HUTA)
<b>Yale St</b> Hemet CL to Stetson Ave 1.08 miles 40 ft/ 40 ft Resurf AC paved road			15 C Y N	C10580 110 M5443 RCTD	215 <b>Total:</b>	398 398	<b>D</b> <b>C</b>	3	38 357		215 Proposition 1B (State bond funds- Local Roads)
<b>z* Future Chip Seal and Slurry Seal Projects</b> District 3 Only 0.00 miles 0 ft/ 0 ft  These funds listed allow for future years seal coat projects to be submitted and funded.			00 DL N U	A21159 RCTD	222 <b>Total:</b>	3,701 3,701	<b>C</b>			1,823	1,878 222 Gas Tax (ABX8 9 Mar 2010) Projects Unidentified
<b>z* Future Projects</b> District 3 Only 0.00 miles 0 ft/ 0 ft  These funds will be used for various pavement rehabilitation projects in the years shown.			00 C N N	A21164 RCTD	101 222 300 <b>Total:</b>	1 5,050 3,300 8,351	<b>C</b>			2,525	5,826 101 State Exchange Funds 222 Gas Tax (ABX8 9 Mar 2010) Projects Unidentified 300 Measure A/Western

PROJECT GROUPS		To	From	LENGTH	MD	ROAD #	ROAD BK PG	CONST ONLY (\$ X 1000)	TOTAL COST (\$ X 1000)
----------------	--	----	------	--------	----	--------	------------	------------------------	------------------------

C3-0003 Chip Seal of 3rd District Roads FY12/13

by Day Labor

Benton Rd	Moser Rd	Washington St	Washington St	0.25	12	S1031		7	7
Benton Rd	Washington St	355' E Washington St	355' E Washington St	0.07	12	S1031		1	1
Berenda Rd	Anza Rd	Jeremiah Rd	Jeremiah Rd	0.66	12	M9019		17	17
East Contento	Rancho California Rd	Pauba Rd	Pauba Rd	0.81	12	S1838		23	23
East Benton Rd	De Portola Rd	Tucalota Hills Rd	Tucalota Hills Rd	1.19	12	S1032B		30	30
Madera De Playa Dr	Calle Cabrillo	1200' E Calle Cabrillo	1200' E Calle Cabrillo	0.23	12	M9008		6	6
Madera De Playa Dr	1200' E Calle Cabrillo	5280' W Anza Rd	5280' W Anza Rd	0.63	12	M9008		17	17
Madera De Playa Dr	5280' W Anza Rd	Anza Rd	Anza Rd	1.00	12	M9008		27	27
Pauba Rd	Calle Contento	Anza Rd	Anza Rd	0.71	12	S1839		20	20
09Th St	Longfellow Ave	Sh-79	Sh-79	0.30	15	S5150		8	8
California Ave	3863' S Stetson Ave	Stetson Ave	Stetson Ave	0.73	15	M5043		20	20
Grand Ave	Leon Rd	781' E Van Euw Dr	781' E Van Euw Dr	0.91	15	S5154		23	23
Grand Ave	781' E Van Euw Dr	Longfellow Ave	Longfellow Ave	0.88	15	S5154		22	22
Grand Ave	Washington St	1454' W Washington Ave	1454' W Washington Ave	0.28	15	M5154B		8	8
Leon Rd	Simpson Rd	Grand Ave	Grand Ave	0.50	15	M5220C		12	12
Olive Ave	Rice Rd	Sh-79	Sh-79	0.51	15	S5291A		12	12
Rice Rd	Olive Ave	185' S Olive Ave	185' S Olive Ave	0.04	15	S5335		1	1
Richmond Rd	1503' S Stetson Ave	Stetson Ave	Stetson Ave	0.28	15	M5336		6	6
Simpson Rd	Warren Rd	California Ave	California Ave	0.79	15	S5371B		22	22
Simpson Rd	California Rd	5240' E Sh-79	5240' E Sh-79	1.00	15	S5371B		27	27
Simpson Rd	5240' E Sh-79	Sh-79	Sh-79	0.99	15	S5371B		26	26
Simpson Rd	Sh-79	Garfield Ave	Garfield Ave	0.08	15	S5371B		6	6
Simpson Rd	Garfield Ave	5280' W Garfield Ave	5280' W Garfield Ave	1.00	15	S5371B		28	28
Simpson Rd	5280' W Garfield Ave	Leon Rd	Leon Rd	0.93	15	S5371B		26	26
Simpson Ave	California Ave	1605' E California Ave	1605' E California Ave	0.30	15	M5388		8	8
Stetson Ave	Sh-79	387' E Sh-79	387' E Sh-79	0.07	15	M5388D		2	2
Stetson Ave	387' E Sh-79	Richmond Ave	Richmond Ave	0.11	15	M5388D		3	3
Stowe Rd	Sh-79	Smith Rd	Smith Rd	1.13	15	S5389		30	30
Stowe Rd	Smith Rd	California Ave	California Ave	0.38	15	S5389		10	10
Warren Rd	Simpson Rd	858' N Simpson Rd	858' N Simpson Rd	0.16	15	S5421B		6	6
Warren Rd	858' N Simpson Rd	Poplar St	Poplar St	0.18	15	S5421B		5	5
Warren Rd	Poplar St	633' N Poplar St	633' N Poplar St	0.12	15	S5421C		2	2
Washington Ave	09Th St	Grand Ave	Grand Ave	0.12	15	M5514		4	4
Burnt Valley Rd	Sh-371 / E	5280' Sw Sh-371 / E	5280' Sw Sh-371 / E	1.00	17	M5525		24	24
Burnt Valley Rd	5280' Sw Sh-371 / E	1000' W El Toro Rd	1000' W El Toro Rd	0.70	17	M5525		17	17
Burnt Valley Rd	1000' W El Toro Rd	Reynolds Way	Reynolds Way	0.97	17	M5525		24	24
Burnt Valley Rd	Reynolds Way	Sh-371 / W	Sh-371 / W	1.05	17	M5525		25	25
Cassler Dr	Daryll Rd	Strong Dr	Strong Dr	0.26	17	M5780		7	7
Circle View Dr	Scenic Dr	631' Ne Scenic Dr	631' Ne Scenic Dr	0.12	17	M5853		3	3
Daryll Rd	South Circle Dr	Scenic Dr	Scenic Dr	0.42	17	M5089		10	10
Granite Pl	Sunset View Dr	Rising Glen Rd	Rising Glen Rd	0.02	17	M5889		1	1
Hemstreet Pl	Wildwood Dr	Daryll Rd	Daryll Rd	0.45	17	M5170		10	10

PROJECT GROUPS		To	From	LENGTH	MD	ROAD #	ROAD BK PG	CONST ONLY (\$ X 1000)	TOTAL COST (\$ X 1000)
----------------	--	----	------	--------	----	--------	------------	------------------------	------------------------

**C3-0003 Chip Seal of 3rd District Roads FY12/13 (cont.)**

								by Day Labor	
Hillsdale St	Scenic Dr	931' Ne Scenic Dr		0.18	17	M5852		4	4
Rising Glen Rd	Scenic Dr	538' Ne Scenic Dr		0.10	17	M5888		3	3
Scenic Dr	South Circle Dr	Daryll Rd		0.56	17	M5361		13	13
Scenic Dr	Daryll Rd	Wayne Dr		0.29	17	M5361		6	6
Shady View Dr	Sunset View Dr	534' Ne Sunset View Dr		0.10	17	M5891		3	3
South Circle Dr	Pine Crest Ave	Strong Dr		0.87	17	S5509		23	23
South Circle Dr	Strong Dr	Tahquitz Dr / S		0.19	17	S5509		6	6
Strong Dr	South Circle Dr	Daryll Rd		0.40	17	M5391		9	9
Sunset View Dr	Shady View Dr	1039' Nw Shady View Dr		0.20	17	M5890		6	6
Sylvan Way	Pine Cove Rd	3290' W Pine Cove Rd		0.61	17	M5573		15	15
Tahquitz Dr	South Circle Dr / N	1446' S South Circle Dr / N		0.27	17	M5394		6	6
Tahquitz Dr	1446' S South Circle Dr / N	Marian View Dr		0.44	17	M5394		10	10
Wayne Dr	Scenic Dr	Daryll Rd		0.18	17	M5801		4	4
Wildwood Dr	Hemstreet Pl	Strong Dr		0.18	17	M5432		5	5
<b>TOTALS</b>				<b>26.90</b>				<b>699</b>	<b>699</b>

**C2-0148 Hemet Area Resurfacing Group 3**

								Contract Construction	
Auld St	Babcock Ave	Charlton Ave		0.21	15	M7539	112	104	124
Babcock Ave	Auld St	E'ly 0.21 mi		0.21	15	M7538	112	104	124
Bellyview St	Babcock Ave	Parkway Ave		0.17	15	M7542	112	75	91
Benjamin St	Wagner Way	E'ly 0.08 mi		0.08	15	M7550	112	37	46
Camas Dr	Mayberry Ave	Cavalier Dr		0.09	15	M5932	110	35	44
Caroline Ct	Cynthia St	E'ly 0.07 mi		0.07	15	M5779	110	31	40
Cavalier Dr	Columbia St	Camas Dr		0.15	15	M5749	110	58	71
Charles Ct	Poppy Dr	N'ly 0.03 mi		0.03	15	M7213	110	12	17
Cynthia St	Salpat Pl	Caroline Ct		0.10	15	M5697	110	44	54
Cynthia St	Whittier Ave	Caroline Ct		0.10	15	M5697	110	44	54
Dixie Dr	San Jacinto St	Hemet C.L.		0.12	15	M5789	110	47	58
Erma Ct	Charlton Ave	Benjamin St		0.04	15	M7540	112	20	26
Evelyn Way	Frances St	Stetson Ave		0.09	15	M5859	110	35	44
Frances St	Evelyn Wy	San Jacinto St		0.12	15	M5880	110	47	58
Grace Ln	Dixie Dr	Hemet C.L.		0.07	15	M5790	110	27	34
Lela May Ave	Cynthia St	Mayberry Ave		0.40	15	M5748	110	167	199
Marcella Ln	Evelyn Wy	San Jacinto St		0.12	15	M5860	110	47	58
Marlyce Ln	Dixie Dr	Hemet C.L.		0.07	15	M5804	110	27	34
Mulberry Dr	Girard St	Tellis Pl		0.19	15	M5690	110	74	90
New Chicago Ave	Alto Dr	Acacia Ave		0.13	15	M5063	112	150	205
Newman Ave	Wagner Way	E'ly 0.02 mi		0.02	15	M7548	112	8	12
Olive Dr	Whittier Ave	N'ly 0.11 mi		0.11	15	M7003	110	49	60
Parkway Ave	Auld St	Bellyview St		0.09	15	M7537	112	40	50
Plymouth St	Whittier Ave	Salpat Pl		0.19	15	M5674	110	84	101



PROJECT GROUPS		To	From	LENGTH	MD	ROAD #	ROAD BK PG	CONST ONLY (\$ X 1000)	TOTAL COST (\$ X 1000)
----------------	--	----	------	--------	----	--------	------------	------------------------	------------------------

C2-0148 Hemet Area Resurfacing Group 3 (cont.)									
									Contract Construction
Poppy Dr		San Jacinto St	Tellis Pl	0.44	15	M5764	110	183	217
Quincy Ct		Wagner Way	E'ly 0.04 mi	0.04	15	M7549	112	16	22
Rockford St		Babcock Ave	Parkway Ave	0.16	15	M7647	112	71	87
Rosalie Ave		Yale St	W'ly 0.08 mi	0.08	15	M5747	110	31	40
Salpat Pl		Plymouth St	Cynthia St	0.06	15	M5868	110	23	30
Sampson Ct		Rockford St	E'ly 0.02 mi	0.02	15	M7543	112	8	12
Sanalamar Dr		Girard St	Wheeler Dr	0.12	15	M5603	110	47	58
Sandy Ct		Rockford St	E'ly 0.04 mi	0.04	15	M7544	112	16	22
Shaler St		Lincoln Ave	Babcock Ave	0.02	15	M7546	112	10	15
Tamarisk Dr		Acacia Ave	Hemet C.L.	0.06	15	M5702	108	30	39
Tellis Pl		Mulberry Dr	N'ly 0.08 mi	0.08	15	M7214	110	31	40
Wagner Way		Berkley Ave	Benjamin St	0.19	15	M7547	112	94	113
Wheeler Dr		Girard St	Sanalamar Dr	0.11	15	M5604	110	43	53
<b>TOTALS</b>				<b>4.39</b>				<b>1,969</b>	<b>2,442</b>

C2-0149 Hemet Area Resurfacing Group 4									
									Contract Construction
Bentley St		Marshall Ave	Borco St	0.25	15	M7852	152	107	128
Buckeye Ln		Valle Heights Rd	W'ly 0.09 mi	0.09	15	M7939	152	39	49
Chad Ct		Valle Heights Rd	N'ly & S'ly 0.17 mi	0.17	15	M7601	152	73	89
Denizen Heights Rd		Valle Heights Rd	W'ly & E'ly 0.31 mi	0.31	15	M7941	152	154	184
Emerson St		Marshall Ave	Bentley St	0.18	15	M7851	152	77	93
Garrett Ryan Ct		Valle Heights Rd	SE'ly 0.19 mi	0.19	15	M7602	152	82	99
Marshall Ave		Valle Heights Rd	N'ly 0.44 mi	0.44	15	M5240	152	165	197
Parmelee Ct		Bentley St	SW'ly 0.02 mi	0.02	15	M7853	152	14	20
Speer Ct		Bentley St	N'ly 0.05 mi	0.05	15	M7854	152	19	25
Squirrel Ln		Denizen Heights Rd	Garrett Ryan Ct	0.05	15	M7942	152	25	32
Valle Heights Rd		Marshall Ave	Chad Ct	0.29	15	M7940	152	144	171
Cornish Ave		Leghorn St	Minorca St	0.13	15	M7146	152	58	71
Leghorn St		Palm Ave	Orpington Ave	0.15	15	M7144	152	66	80
Minorca St		Palm Ave	Orpington Ave	0.15	15	M7148	152	66	80
Orpington Ave		Leghorn St	Minorca St	0.13	15	M7147	152	58	71
Wyandotte Ave		Leghorn St	Minorca St	0.13	15	M7145	152	58	71
<b>TOTALS</b>				<b>2.73</b>				<b>1,205</b>	<b>1,460</b>

C3-0053 Hemet Area Resurfacing Group 5									
									Contract Construction
Alexa Way		Chicago Ave	Stephvn Way	0.10	15	M7563	112A	34	45
Brendan Ct		De Waide Ave	384' E De Waide Ave	0.07	15	M7269	112A	23	30
De Waide Ave		Palm Ave	East Posey Dr	0.29	15	M7267	112A	97	128
Earle Ct		De Waide Ave	385' E De Waide Ave	0.07	15	M7333	112A	23	30
Elliot Ct		De Waide Ave	383' E De Waide Ave	0.07	15	M7335	112A	22	29

PROJECT GROUPS		To	From	LENGTH	MD	ROAD #	ROAD BK PG	CONST ONLY (\$ X 1000)	TOTAL COST (\$ X 1000)	
<b>C3-0053 Hemet Area Resurfacing Group 5 (cont.)</b>										
Frank Ct	De Waide Ave		385' E De Waide Ave	0.07	15	M7268	112A	22	29	
Germaine Ln	Olive Ave		Alexa Way	0.15	15	M7170	112A	53	70	
Knight Ct	De Waide Ave		383' E De Waide Ave	0.07	15	M7334	112A	23	30	
Stephvon Way	Olive Ave		Alexa Way	0.15	15	M7260	112A	53	70	
<b>TOTALS</b>								<b>1.04</b>	<b>350</b>	<b>461</b>
Contract Construction										
<b>C2-0150 North San Jacinto Resurfacing Group 1</b>										
Chabela Dr	Soboba Rd		San Jose Dr	0.07	15	M5793	102	45	62	
San Jose Dr	Chabela Dr		NE'ly 0.37 mi	0.37	15	M5794	102	212	281	
Granite View Dr	San Jose Dr		San Jose Dr	0.20	15	M5795	102	117	156	
Las Palmas Ct	San Jose Dr		S'ly 0.05 mi	0.05	15	M5796	102	30	40	
<b>TOTALS</b>								<b>0.69</b>	<b>404</b>	<b>539</b>
Contract Construction										
<b>C3-0052 Pachea Trail Area Resurface Group</b>										
Pachea Tr1	Girard St		928' S Olla Dr	0.54	15	M5639	116A	300	367	
Pachea Tr1	928' S Olla Dr		2801' S Olla Dr	0.35	15	M5639	116A	166	203	
Big Springs Ranch	Thornton Ave		1883' S Thornton Ave	0.36	15	M5640	116A	210	257	
Pageant Pl	Pachea Tr1		420' Se Pachea Tr1	0.08	15	M5642	116A	36	44	
Olla Rd	Pachea Tr1		432' Se Pachea Tr1	0.08	15	M5643	116A	38	46	
<b>TOTALS</b>								<b>1.41</b>	<b>750</b>	<b>917</b>
Contract Construction										
<b>C2-0008 Slurry Seal of 3rd District Roads FY11/12</b>										
Almaden Cir	Willows Ave		634' Se Willows Ave	0.12	12	M9701	128B	6	7	
Ambercorn Dr	Bainbridge Cir		94' Sw Bainbridge Cir	0.02	12	M1436	128B	2	2	
Ambercorn Dr	94' SW Bainbridge Cir		Domaine Michael Dr	0.07	12	M1436	128B	2	2	
Amsterdam Rd	Cognac St		372' W Cognac St	0.07	12	M9156	124B	4	4	
Amsterdam Rd	Cognac St		150' E Cognac St	0.03	12	M9156A	124B	2	2	
Amsterdan Rd	Napa Creek Dr		202' E Napa Creek Dr	0.04	12	M9713	128B	2	2	
Bealverne Cir	Iron Horse Dr		165' Se Iron Horse Dr	0.03	12	M9725	128B	2	2	
Bealieu Cir	Thompson Rd		465' S Thompson Rd	0.09	12	M9162	124B	4	4	
Bergen St	Cardiff Ave		Iron Horse Dr	0.28	12	M9714	128B	12	13	
Beringer Dr	Breitner Way		Bergen St	0.16	12	M9161	124B	8	9	
Bradford St	Thompson Rd		1229' S Thompson Rd	0.23	12	M9089A	121B	11	12	
Breitner Way	1229' S Thompson Rd		Brussels St	0.10	12	M9089A	121B	4	4	
Brenam Ct	Bradford St		232' N Bradford St	0.04	12	M9163	124B	2	2	
Brussels St	Rhine Ct		Leeds St	0.09	12	M9157	124B	4	4	
Callaway Cir	Cardiff Ave		595' Se Cardiff Ave	0.11	12	M9723	128B	4	4	
Cardiff Ave	1949' Sw Town View Ave		Sierra Madre Dr	0.10	12	M9709	128B	4	4	
Cardiff Ave	Town View Ave		1949' SW Town View Ave	0.37	12	M9709	128B	16	17	
Contract Construction										

PROJECT GROUPS		To	From	LENGTH	MD	ROAD #	ROAD BK PG	CONST ONLY (\$ X 1000)	TOTAL COST (\$ X 1000)
----------------	--	----	------	--------	----	--------	------------	------------------------	------------------------

**C2-0008 Slurry Seal of 3rd District Roads FY11/12 (cont.)**

		To	From	LENGTH	MD	ROAD #	ROAD BK PG	CONST ONLY (\$ X 1000)	TOTAL COST (\$ X 1000)
Carmenet Cir	Mayacamas Dr	642' NE Mayacamas Dr		0.12	12	M9716	128B	6	7
Carneros Cir	Napa Creek Dr	198' E Napa Creek Dr		0.04	12	M9712	128B	2	2
Cayman Ct	Sierra Madre Dr	375' NE Sierra Madre Dr		0.07	12	M9961	128B	4	4
Chalk Hill Dr	Mayacamas Dr	Clos Du Val		0.09	12	M9718	128B	4	4
Chappelliet Cir	Almaden Cir	463' SE Almaden Cir		0.09	12	M9702	128B	4	4
Chateau Cuvaizon	Cardiff Ave	453' NW Cardiff Ave		0.18	12	M9730	128B	8	9
Clos Du Val	Chalk Hill Dr	898' SW Chalk Hill Dr		0.17	12	M9720	128B	8	9
Cognac St	Benton Rd	Amsterdam Rd		0.13	12	M9165	124B	6	7
Conn Creek Cir	Chalk Hill Dr	223' SW Chalk Hill Dr		0.04	12	M9722	128B	2	2
Copper Ct	Sierra Madre Dr	141' NE Sierra Madre Dr		0.03	12	M9962	128B	2	2
Corbet Canyon Cir	Chateau Cuvaizon	466' NE Chateau Cuvaizon		0.09	12	M9729	128B	4	4
Corte Lucido	Sierra Madre Dr	227' NW Sierra Madre Dr		0.04	12	M9488	128A	2	2
Cresta Del Norte	Sierra Madre Dr	272' W Sierra Madre Dr		0.05	12	M9492	128A	2	2
Domaine Michael Dr	Ambercorn Dr	Town View Ave		0.10	12	M9703	128B	4	4
Dresden Ct	Bradford St	228' N Bradford St		0.04	12	M9164	124B	2	2
Erica Ct	Amsterdam Rd	652' S Amsterdam Rd		0.12	12	M9155	124B	6	7
Fetzer Cir	Beringer Dr	189' Ne Beringer Dr		0.04	12	M9726	128B	2	2
Franciscan Cir	Golden Rod Rd	182' Ne Golden Rod Rd		0.03	12	M9706	128B	2	2
Freemark Abbey	Mayacamas Dr	691' Se Mayacamas Dr		0.13	12	M9717	128B	6	7
Glasgow St	Breitner Way	150' NW Breitner Way		0.03	12	M9159	124B	2	2
Glen Ellen Cir	Domaine Michael Dr	160' Ne Domaine Michael Dr		0.03	12	M9704	128B	2	2
Golden Rod Rd	Willows Ave	960' Se Willows Ave		0.18	12	M9705	128B	11	12
Grgich Hills Dr	Clos Du Val	N General Kearny Rd		0.03	12	M9721	128B	2	2
Hidden Trail Ct	Auld Rd	1083' N Auld Rd		0.21	12	M9617	124B	10	11
Iron Horse Dr	Beringer Dr / S	Beringer Dr / N		0.26	12	M9724	128B	12	13
Korbel Cir	Willows Ave	420' SE Willows Ave		0.08	12	M9727	128A	4	4
Mayacamas Dr	Cardiff Ave	Golden Rod Rd		0.21	12	M9715	128B	10	11
Mirassou Cir	Golden Rod Rd	323' Sw Golden Rod Rd		0.06	12	M9719	128B	2	2
Mondavi Cir	Cardiff Ave	560' E Cardiff Ave		0.11	12	M9710	128B	4	4
Napa Creek Dr	Willows Ave	1033' N Willows Ave		0.20	12	M9711	128B	8	9
Ravenswood Cir	Willows Ave	154' W Silver Oak Cir		0.03	12	M9708	128B	2	2
Rhine Ct	Amsterdam Rd	817' N Amsterdam Rd		0.15	12	M9154	124B	6	7
Sierra La Vida	Sierra Madre Dr	607' NE Sierra Madre Dr		0.11	12	M9491	128A	6	7
Sierra Madre Dr	122' E Via Belleza	1537' E Via Belleza		0.27	12	M9489	128A	14	16
Sierra Madre Dr	Willows Ave	122' E Via Belleza		0.40	12	M9489	128A	19	21
Sierra Oak Cir	Cardiff Ave	675' N Cardiff Ave		0.13	12	M9707	128B	6	7
Stags Leap Dr	Willows Ave	Chateau Cuvaizon		0.08	12	M9728	128B	4	4
Town View Ave	1006' N Willows Ave	Willows Ave		0.19	12	M1759	128B	10	11
Troy Ln	Breitner Way	Forest St		0.05	12	M9160	124B	2	2
Via Belleza	Sierra Madre Dr	489' Ne Sierra Madre Dr		0.09	12	M9493	128A	4	4
Via Curvado	Sierra La Vida	660' Nw Sierra La Vida		0.13	12	M9490	128A	6	7
Willows Ave	1436' Sw N General Kearny Rd	250' W Korbel Cir		0.65	12	M1483	128B	50	55

Contract Construction

PROJECT GROUPS	To	From	LENGTH	MD	ROAD #	ROAD BK PG	CONST ONLY (\$ X 1000)	TOTAL COST (\$ X 1000)
----------------	----	------	--------	----	--------	------------	------------------------	------------------------

**C2-0008 Slurry Seal of 3rd District Roads FY11/12 (cont.)**

									Contract Construction	
PROJECT GROUPS	To	From	LENGTH	MD	ROAD #	ROAD BK PG	CONST ONLY (\$ X 1000)	TOTAL COST (\$ X 1000)		
Aquatic Way	Seal Rock Ct	Masonic Dr	0.04	15	M5032	107	2	2	2	
Auld St	Babcock Ave	Charlton Ave	0.21	15	M7539	112A	16	17	17	
Babcock Ave	Auld St	1090' E Auld St	0.21	15	M7538	112A	16	17	17	
Ballev Way	Howard Dr	Chicago Ave	0.16	15	M7311	112A	11	12	12	
Barnett Dr	Ballev Way	100' S Edith Wy	0.14	15	M7293	107A	8	9	9	
Battery Ct	Berkley Ave	463' S Berkley Ave	0.09	15	M5015	107	6	7	7	
Bellview St	Babcock Ave	Parkway Ave	0.17	15	M7542	112A	10	11	11	
Benjamin St	Wagner Way	424' E Wagner Way	0.08	15	M7550	112A	6	7	7	
Berkley Ave	Lake St	106' W Wagner Way	0.28	15	M5024	107	20	22	22	
Berkley Ave	106' W Wagner Way	Wagner Way	0.02	15	M5024	107	2	2	2	
Boyer Ave	Yale St	Katharin St	0.14	15	M5668	110	6	7	7	
Browca St	Olive Ave	1164' S Olive Ave	0.22	15	M7879	112A	14	15	15	
Cedar Ave	310' E Mountain Ave	Ramona Expy	0.14	15	S5386	107A	12	13	13	
Charlton Ave	639' W Ramona Expy	Lake St	0.29	15	M5060	107	12	13	13	
Charlton Ave	Ramona Expy	639' W Ramona Expy	0.12	15	M5060	107	11	12	12	
Christopher Ct	Palm Ave	400' S Palm Ave	0.08	15	M7405	112A	4	4	4	
Drummond St	Palm Ave	Olive Ave	0.24	15	M5102	112A	14	15	15	
Erma Ct	Charlton Ave	Benjamin St	0.04	15	M7540	112A	2	2	2	
Etna Ct	Bellview St	154' E Bellview St	0.03	15	M7545	112A	2	2	2	
Gene St	Whittier Ave	257' N Whittier Ave	0.05	15	M5970	110	2	2	2	
Jackie Dr	1169' S Poppy Dr	1512' S Poppy Dr	0.06	15	M7301	110	4	4	4	
Jackie Dr	Poppy Dr	1169' S Poppy Dr	0.22	15	M7301	110	11	12	12	
Jerry Ln	Olive Ave	638' N Olive Ave	0.12	15	M5982	112A	8	9	9	
Jerry Ln	Palm Ave	644' N Palm Ave	0.12	15	M5982	112A	8	9	9	
Katharin St	Whittier Ave	767' N Whittier Ave	0.15	15	M5971	110	4	4	4	
Laguna Honda Rd	Victorian Dr	Woodside Ct	0.13	15	M5107	107	8	9	9	
Lockhart Ln	Jackie Dr	368' E Jackie Dr	0.07	15	M7374	110	2	2	2	
Marlene St	Howard Dr	Nola St	0.13	15	M7685	112A	8	9	9	
Marsha Ct	Jackie Dr	355' E Jackie Dr	0.07	15	M7369	110	2	2	2	
Marta Ct	Palm Ave	404' S Palm Ave	0.08	15	M7404	112A	4	4	4	
Masonic Dr	Aquatic Way	Steiner Dr	0.20	15	M5035	107	14	15	15	
Moonlighting Dr	Wanda Ln	309' E Wanda Ln	0.06	15	M7948	112A	4	4	4	
Mountain Ave	Cedar Ave	747' W Cedar Ave	0.14	15	M5269	107	6	7	7	
Newman Ave	Wagner Way	123' E Wagner Way	0.02	15	M7548	112A	2	2	2	
Nola St	Howard Dr	Marlene St	0.18	15	M7686	112A	12	13	13	
Olive Ave	150' W Howard Dr	Fairview Ave	0.70	15	M5292	112A	54	58	58	
Ossipee St	Browca St	Drummond St	0.03	15	M7880	112A	2	2	2	
Parkway Ave	Auld St	Bellview St	0.09	15	M7537	112A	6	7	7	
Peace Cir	Barnett Dr	305' E Barnett Dr	0.06	15	M7310	107A	4	4	4	
Quincy Ct	Wagner Way	223' E Wagner Way	0.04	15	M7549	112A	2	2	2	
Riley Cir	Barnett Dr	304' E Barnett Dr	0.06	15	M7314	107A	4	4	4	
Rockford St	Babcock Ave	Parkway Ave	0.16	15	M7647	112A	10	11	11	

PROJECT GROUPS	To	From	LENGTH	MD	ROAD #	ROAD BK PG	CONST ONLY (\$ X 1000)	TOTAL COST (\$ X 1000)
----------------	----	------	--------	----	--------	------------	------------------------	------------------------

**C2-0008 Slurry Seal of 3rd District Roads FY11/12 (cont.)**

								Contract Construction
Royal Cir	Jackie Dr	368' E Jackie Dr	0.07	15	M7375	110	2	2
Sampson Ct	Rockford St	121' E Rockford St	0.02	15	M7543	112A	2	2
Sandy Ct	Rockford St	215' E Rockford St	0.04	15	M7544	112A	2	2
Sansome St	Charlton Ave	Berkley Ave	0.24	15	M5092	107	16	17
Seal Rock Ct	Lake St	1128' E Lake St	0.21	15	M5030	107	16	17
Shaler St	Lincoln Ave	Babcock Ave	0.02	15	M7546	112A	2	2
Sharose Dr	Jackie Dr	Girard St	0.09	15	M7321	110	6	7
Steiner Dr	Masonic Dr	Charlton Ave	0.30	15	M5036	107	20	22
Telegraph Hill Ct	Victorian Dr	418' S Victorian Dr	0.08	15	M5105	107	4	4
Turk Ct	Sansome St	179' E Sansome St	0.03	15	M5007	107	2	2
Victorian Dr	Battery Ct	Steiner Dr	0.14	15	M5101	107	10	11
Wagner Way	Benjamin St	Berkley Ave	0.19	15	M7547	112A	14	15
Wanda Ln	Palm Ave	650' N Olive Ave	0.37	15	M5923	112A	24	26
Woodside Ct	Laguna Honda Rd	456' W Laguna Honda Rd	0.09	15	M5111	107	6	7
<b>TOTALS</b>			<b>14.78</b>				<b>842</b>	<b>911</b>

**C3-0008 Slurry Seal of 3rd District Roads FY12/13**

								Contract Construction
Allum Ln	Orange Blossom Dr	Rosemary St	0.12	12	M9673	122C	4	4
Ambrosia Dr	Fern St	779' S Fern St	0.15	12	M9678	122D	5	6
Arras Dr	Granville Dr	Thompson Rd	0.13	12	M9508	121F	4	4
Avignon Ct	651' S Saint Tropez Dr	451' N Saint Tropez Dr	0.21	12	M9497	121F	7	8
Azalea Cir	Saguaro Dr	584' Nw Saguaro Dr	0.11	12	M9569	121F	4	5
Azalea Ln	Geranium St	Fern St	0.21	12	M9681	122C	7	8
Bandelier Rd	Bryce Rd	Denali Way	0.30	12	M10124A	122D	10	11
Begonia Ln	Jasper St	Fern St	0.16	12	M9676	122C	5	6
Bell Cir	Saguaro Dr	132' Ne Saguaro Dr	0.03	12	M9567	121F	1	1
Bermuda St	Date Palm St	757' Nw Date Palm St	0.14	12	M9993	121F	5	6
Bermuda St	757' Nw Date Palm St	Euclid Loop	0.03	12	M9993	121F	1	1
Blazing Star St	Cherokee Rose St	Calendula Cir	0.40	12	M10129A	122D	13	14
Blue Spruce Ln	Sh-79	Date Palm St	0.08	12	M9997	121F	3	3
Bonsai Cir	Driftwood St	382' Nw Driftwood St	0.07	12	M9995	121F	2	2
Bordeaux Pl	Jubilee Rd	Thompson Rd	0.11	12	M10112A	122D	13	14
Bryce Rd	Yosemite St	Bandelier Rd	0.18	12	M10127A	122D	6	7
Burgundy Ct	Jubilee Rd	504' S Jubilee Rd	0.10	12	M10113A	122D	11	12
Calendula Cir	Blazing Star St	408' S Blazing Star St	0.08	12	M10132A	122D	2	2
Capri Dr	Opal Dr	Violet Dr	0.16	12	M9747	121F	19	21
Caspia St	Orange Blossom Dr	Wisteria Loop	0.02	12	M9674	122C	1	1
Cherokee Rose St	Wisteria Loop	618' E Wisteria Loop	0.12	12	M10131A	122D	3	3
Cloche Dr	Thompson Rd	Algarve Ave	0.29	12	M9499	121F	16	18
Coral Dr	Opal Dr	Pourroy Rd	0.08	12	M9750	121F	9	10

PROJECT GROUPS	To	From	LENGTH	MD	ROAD #	ROAD BK PG	CONST ONLY (\$ X 1000)	TOTAL COST (\$ X 1000)
----------------	----	------	--------	----	--------	------------	------------------------	------------------------

**C3-0008 Slurry Seal of 3rd District Roads FY12/13 (cont.)**

								Contract Construction
Crecy Dr	Arras Dr	821' Ne Arras Dr	0.16	12	M9510	121F	5	6
Crimson Dr	Emerald Dr	857' Sw Emerald Dr	0.16	12	M9745	121F	5	6
Curie Ct	Fille Dr	285' N Fille Dr	0.06	12	M9504	121F	2	2
Daffodil Cir	Blazing Star St	429' S Blazing Star St	0.08	12	M10133A	122D	3	3
Daisy Dr	Blazing Star St	Cherokee Rose St	0.35	12	M10130A	122D	11	12
Date Palm St	2393' W Bermuda St	720' W Bermuda St	0.32	12	M9991	121F	10	11
Date Palm St	720' W Bermuda St	Bermuda St	0.14	12	M9991	121F	4	4
Denali Way	Bandelier Rd	453' N Bandelier Rd	0.09	12	M10119A	122D	1	1
Dogwood Cir	Saguaro Dr	222' Ne Saguaro Dr	0.04	12	M9568	121F	1	1
Dogwood Ct	Orange Blossom Dr	501' S Orange Blossom Dr	0.09	12	M9669	122C	3	3
Driftwood St	672' S Janelle Ln	Janelle Ln	0.13	12	M9996	121F	4	4
Emerald Dr	Algarve Ave	Capri Dr	0.17	12	M9746	121F	6	7
Euclid Loop	Saguaro Dr / Se	199' Ne Saguaro Dr / Se	0.04	12	M9565	121F	1	1
Euclid Loop	199' Ne Saguaro Dr / Se	Saguaro Dr / Nw	0.29	12	M9565	121F	9	10
Fern St	Begonia Ln	Azalea Ln	0.15	12	M9682	122D	5	6
Fille Dr	Lourdes Dr	Glissant Dr	0.19	12	M9503	121F	6	7
Geranium St	Wisteria Loop	Azalea Ln	0.18	12	M9636	122C	6	7
Glacier Cir	Zion Way	220' Sw Zion Way	0.04	12	M10123A	122D	1	1
Glissant Dr	Fille Dr	898' N Fille Dr	0.18	12	M9505	121F	6	7
Golden Poppy Ct	Jasper St	650' S Jasper St	0.12	12	M9677	122C	4	4
Granville Dr	Cloche Dr	Pourroy Rd	0.44	12	M9502	121F	14	15
Haute Ct	Lourdes Dr	417' E Lourdes Dr	0.08	12	M9506	121F	3	3
Janelle Ln	Saguaro Dr / N	1751' E Saguaro Dr / N	0.33	12	M9992	121F	11	12
Janelle Ln	1751' E Saguaro Dr / N	2302' E Saguaro Dr / N	0.10	12	M9992	121F	3	3
Jasper St	Begonia Ln	Azalea Ln	0.15	12	M9679	122C	5	6
Joltaire Way	Fille Dr	Thompson Rd	0.04	12	M9507	121F	1	1
Jubilee Rd	Pourroy Rd	622' E Pourroy Rd	0.12	12	M10114A	122D	11	12
Lantana Way	Leon Rd	Janelle Ln	0.05	12	M9564	121F	2	2
Lilac Ln	Wisteria Loop	Geranium St	0.25	12	M9634	122C	8	9
Loire Dr	Granville Dr	Lourdes Dr	0.20	12	M9500	121F	6	7
Lourdes Dr	Loire Dr	Fille Dr	0.17	12	M9501	121F	5	6
Mountain Bluet Ct	Lilac Ln	372' E Lilac Ln	0.07	12	M9635	122C	2	2
Navajo Way	Date Palm St	Janelle Ln	0.04	12	M9998	121F	1	1
Nord Ct	Crecy Dr	229' N Crecy Dr	0.04	12	M9509	121F	1	1
Odyssey Dr	Capri Dr	610' E Capri Dr	0.12	12	M9751	121F	13	14
Opal Dr	Capri Dr	Coral Dr	0.11	12	M9749	121F	13	14
Orange Blossom Dr	Allum Ln	Rosemary St	0.33	12	M9672	122C	10	11
Orchid Dr	Rosemary St	978' S Rosemary St	0.19	12	M9667	122C	6	7
Pink Carnation Ct	Lilac Ln	425' E Lilac Ln	0.08	12	M9633	122D	1	1
Pointsettia Ct	Lilac Ln	250' E Lilac Ln	0.05	12	M9631	122C	2	2

PROJECT GROUPS		To	From	LENGTH	MD	ROAD #	ROAD BK PG	CONST ONLY (\$ X 1000)	TOTAL COST (\$ X 1000)
----------------	--	----	------	--------	----	--------	------------	------------------------	------------------------

**C3-0008 Slurry Seal of 3rd District Roads FY12/13 (cont.)**

		Contract Construction							
		LENGTH	MD	ROAD #	ROAD BK PG	CONST ONLY (\$ X 1000)	TOTAL COST (\$ X 1000)		
Porcelain Ct	Violet Dr	0.05	12	M9753	121F	4	4		
Primeiro St	Pourroy Rd	0.08	12	M9666	122C	3	3		
Rhone Ln	639' S Saint Tropez Dr	0.24	12	M9498	121F	8	9		
Rosemary St	Allum Ln	0.23	12	M9668	122C	7	8		
Ruby Ct	Opal Dr	0.06	12	M9748	121F	5	6		
Sage Ct	Shadow Dr	0.06	12	M9755	121F	5	6		
Saguaro Dr	Janelle Ln / Se	0.14	12	M10000A	121F	4	4		
Saguaro Dr	Dogwood Cir	0.14	12	M10000A	121F	4	4		
Saint Tropez Dr	Avignon Ct	0.08	12	M9495	121F	3	3		
Shadow Dr	Violet Dr	0.12	12	M9754	121F	14	15		
Slater Ave	Euclid Loop	0.05	12	M9566	121F	1	1		
Tahoe St	Bermuda St	0.02	12	M9994	121F	1	1		
Teton Ln	Yellowstone St	0.07	12	M10120A	122D	2	2		
Tulette Ln	Rhone Ln	0.23	12	M9494	121F	7	8		
Tulette Ln	1201' W Rhone Ln	0.04	12	M9494	121F	1	1		
Violet Dr	Capri Dr	0.11	12	M9752	121F	13	14		
Viscaria Ct	Orange Blossom Dr	0.09	12	M9671	122C	3	3		
Wintergrass Ct	Orange Blossom Dr	0.10	12	M9670	122C	3	3		
Wisteria Loop	Pourroy Rd / S	1.08	12	M10154A	122C	38	42		
Wood Violet Ct	Lilac Ln	0.06	12	M9632	122D	2	2		
Yates Rd	Pourroy Rd	0.37	12	M10121A	122D	10	11		
Yellowstone St	Yates Rd	0.22	12	M10122A	122D	7	8		
Yosemite St	Bryce Rd	0.26	12	M10125A	122D	8	9		
Zion Way	Pourroy Rd	0.27	12	M10126A	122D	8	9		
Leon Rd	Anna Lynn Ln	0.27	14	M5220	103B	7	8		
Oak Valley Dr	Leon Rd	0.20	14	M7706	103B	7	8		
Quail Hollow Cir	Leon Rd	0.07	14	M7708	103B	2	2		
Western View Dr	Leon Rd	0.17	14	M7707	103B	3	4		

TOTALS

14.10

542

597

This page intentionally left blank.






**Transportation Improvement Program 2012-2013 Edition**

**Revenue Source Budget Summaries for Supervisorial District 3**

CODE	SOURCE	ANNUAL BUDGET AMOUNTS (x \$1000)				
		PFY	12/13	13/14	FFY	TOTAL
101	State Exchange Funds		1,120	120	1	1,241
108	STP - Discretionary	2,253	15,261	4,893		22,407
132	SRTS - Safe Routes to Schools		10	500		510
134	HSIP - Highway Safety Improvement Program		450	450		900
215	Proposition 1B (State bond funds- Local Roads)	491	7,852	1,297		9,640
221	Gas Tax (ABX8-9 Mar 2010 New HUTA)	18	5,111	10,952		16,081
222	Gas Tax (ABX8 9 Mar 2010) Projects Unidentified			4,348	4,403	8,751
240	SB 821 (Local Transportation Funds)		48	25		73
260	SB 621 Indian Gaming Special Distribution Funds	327	786			1,113
300	Measure A/Western	3,500	5,499	3,602	4,409	17,010
323	3rd Dist Developer Agreement Pblc Fac Trust Fnd	985	15			1,000
328	Combined Improvement Fund	1,690	2,153	631		4,474
345	TUMF - Southwest zone (WRCOG)	8,916	992	9,472		19,380
349	TUMF Regional System (RCTC)	9,192	1,088	46		10,326
369	West County DIF Signal Mitigation Fund	53	949	538	1,387	2,927
397	Metropolitan Water District (MWD)	12				12
399	Riverside County Transportation Commission	7,100				7,100
427	Menifee R & B Benefit District	1,080				1,080
430	Southwest Area R & B Benefit District	5,767	292	2,059	3,636	11,754
434	R & B Benefit District - Identified/Unfunded				807	807
600	Developer Contributions	5,594	2,518	1,818		9,930
602	Developer In-Lieu Funds	1,027	1,026			2,053
639	DIF AP19 Maj. Imp. Fnd- Southwest Area	1,955	40			1,995
815	County Parks District	25				25
839	Eastern Municipal Water District (EMWD)		236			236
842	Rancho California Water District	59				59
855	Murrieta Valley Unified School District		2,445			2,445
<b>Grand Totals:</b>		<b>50,044</b>	<b>47,891</b>	<b>40,751</b>	<b>14,643</b>	<b>153,329</b>





*Supervisory District 4*





Supervisorial District: 4

NAME LIMITS	LENGTH	EW/PW	MD CT PL RW	PROJECT# RD BK PG ROAD NBR LEAD AGCY LRGR PROJ	FUND SOURCE	FUND SOURCE AMOUNT (x\$1000)	FISCAL YEAR COST (x \$1000)				
							D=Design		E=Environmental		
							C=Construction		R=Right-of-way Acquisition		
DESCRIPTION (Comments )							PFY	12/13	13/14	FFY	
	<b>03rd St</b>			19	C00544	332	1,099	C	1,001	98	
Hammond Rd to Home Ave 0.53 miles 26 ft/ 36 ft Reconst AC paved road Design cost are under Mecca Phase 1.			C Y N	230A M4520 RCTD X1005	<b>Total:</b>	1,099	332	Redevelopment Agency			
<b>04th St</b>			19	C00545	332	958	C	861	97		
W'ly Coahuilla 0.05 Mi to E'Iy 4th St 0.05 Mi 0.45 miles 26 ft/ 36 ft Reconst AC paved road Design cost are under Mecca Phase 1.			C Y N	230A M4236B RCTD X1005	<b>Total:</b>	958	332	Redevelopment Agency			
<b>04th St</b>			19	C20132	370	427	D E R C	24	41		
Grapefruit Blvd(SH111) 0.00 miles 44 ft/ 50 ft Modify Traffic Signal			C Y N	230A M4236A RCTD	<b>Total:</b>	427		1 1 360		370	East County DIF Signal Mitigation Fund
<b>05th St</b>			19	C00546	332	1,143	C	1,043	100		
Lincoln St to 5th St 0.55 miles 26 ft/ 36 ft Reconst AC paved road Design cost are under Mecca Phase 1.			C Y N	230A M4204 RCTD X1005	<b>Total:</b>	1,143	332	Redevelopment Agency			
<b>14th Ave</b>			20	C30045	302	156	D E C		2		
De Frain Blvd to Alon Ave 0.88 miles 26 ft/ 26 ft Resurf RMS paved road			DL N N	266 S4231B RCTD	<b>Total:</b>	156		1 153		302	Measure A/Palo Verde
<b>21st Ave</b>			18	B70667	301	12	D E C			1	
W Circle B Dr 0.02 mi to E Circle B Dr 0.02 mi 0.04 miles 18 ft/ 18 ft Resurf RMS paved road			DL N N	177 M6255 RCTD	<b>Total:</b>	12				1 10	301 Measure A/Coachella Valley
<b>22nd Ave</b>			20	C10616	215	229	D E C		24		
Rannells Blvd to Keim Blvd 1.02 miles 24 ft/ 24 ft Resurf AC paved road			C Y N	265 S4547B RCTD	<b>Total:</b>	229		1		204	215 Proposition 1B (State bond funds- Local Roads)
<b>48th Ave</b>			19	C10592	215	113	C	14	99		
Van Buren St to W'ly Bataan St 0.05 mi 0.20 miles 31 ft/ 31 ft Resurf AC paved road as part of City of Coachella project.			C N N	213A S4222 CO COA	<b>Total:</b>	113	215	Proposition 1B (State bond funds- Local Roads)			
<b>48th Ave</b>			19	C10591	215	63	D E C		7		
Dillon Rd to Indio CL 0.34 miles 13 ft/ 13 ft Resurf AC paved road			C Y N	213A M4222 RCTD X1205	<b>Total:</b>	63		1 55		215	Proposition 1B (State bond funds- Local Roads)
<b>52nd Ave</b>			19	C10593	215	63	D E C		7		
Fillmore St to W'ly 0.38 mi 0.38 miles 12 ft/ 12 ft Resurf AC paved road			C Y N	219 S4209D RCTD X1205	<b>Total:</b>	63		1 55		215	Proposition 1B (State bond funds- Local Roads)



Supervisorial District: 4

NAME LIMITS	LENGTH	EW/PW	MD CT PL RW	PROJECT# RD BK PG ROAD NBR LEAD AGCY LRGR PROJ	FUND SOURCE	FUND SOURCE AMOUNT (x\$1000)	FISCAL YEAR COST (x \$1000)				
							D=Design	E=Environmental			
							C=Construction	R=Right-of-way Acquisition	PFY=Previous Fiscal Year	FFY=Future Fiscal Year	
DESCRIPTION (Comments )							PFY	12/13	13/14	FFY	
<b>54th Ave</b> Jackson St to Van Buren St 1.00 miles Resurf AC paved road	26 ft/ 26 ft		19 C Y N	C10594 218 S4208B RCTD X1206	215 <b>Total:</b>	426 426	D E C	14 1 403	8 1 403		215 Proposition 1B (State bond funds- Local Roads)
<b>54th Ave</b> Harrison St (old SH86) to Tyler St 1.00 miles Resurf AC paved road Coordinate w/City for N. half of road.	13 ft/ 13 ft		19 C Y N	C10596 219 S4208C RCTD X1205	215 <b>Total:</b>	127 127	D E C	1 1 112	13 1 112		215 Proposition 1B (State bond funds- Local Roads)
<b>54th Ave</b> SH 111 to Coachella CL 0.41 miles Resurf AC paved road	13 ft/ 13 ft		19 C Y N	C10595 219 M4208C RCTD X1205	215 <b>Total:</b>	75 75	D E C		9 1 65		215 Proposition 1B (State bond funds- Local Roads)
<b>61st Ave</b> Monroe St to Jackson St 1.00 miles Resurf AC paved road	22 ft/ 22 ft		19 C Y N	C10597 222 M4487A RCTD X1304	215 <b>Total:</b>	204 204	D E C	12 1 181	10 1 181		215 Proposition 1B (State bond funds- Local Roads)
<b>62nd Ave</b> Jackson St to Harrison St 2.00 miles Resurf AC paved road	24 ft/ 24 ft		19 C Y N	C10599 229 S4490B RCTD X1205	215 <b>Total:</b>	556 556	D E C		58 1 497		215 Proposition 1B (State bond funds- Local Roads)
<b>62nd Ave</b> Polk St to Tyler St 1.00 miles Resurf AC paved road	26 ft/ 26 ft		19 C Y N	C10598 229 S4490B RCTD X1205	215 <b>Total:</b>	403 403	D E C		42 1 360		215 Proposition 1B (State bond funds- Local Roads)
<b>62nd Ave</b> SH 111 to E'ly SH 111 0.08 miles Resurf AC paved road	24 ft/ 24 ft		19 C Y N	C10600 230 S4490D RCTD	215 <b>Total:</b>	20 20	D E C	1 1 16	2 1 16		215 Proposition 1B (State bond funds- Local Roads)
<b>64th Ave</b> Grant to 2606'E'ly Grant St 0.49 miles Resurf AC paved road	24 ft/ 24 ft		19 DL N N	C30043 231 S4488B RCTD	301 <b>Total:</b>	159 159	D E C		2 1 156		301 Measure A/Coachella Valley
<b>66th Ave</b> Van Buren St to Harrison St 1.01 miles Resurf AC paved road	26 ft/ 26 ft		19 C N N	C30059 229 S4492A RCTD	221 <b>Total:</b>	451 451	D E C		40 1 410		221 Gas Tax (ABX8-9 Mar 2010 New HUTA)
<b>66th Ave</b> Jackson St to Van Buren St 0.88 miles Resurf AC paved road	26 ft/ 26 ft		19 C Y N	C10601 229 S4492A RCTD X1206	215 <b>Total:</b>	493 493	D E C	13 1 467	12 1 467		215 Proposition 1B (State bond funds- Local Roads)



Supervisorial District: 4

NAME LIMITS	LENGTH	EW/PW	MD CT PL RW	PROJECT# RD BK PG ROAD NBR LEAD AGCY LRGR PROJ	FUND SOURCE	FUND SOURCE AMOUNT (x\$1000)	FISCAL YEAR COST (x \$1000)				
							D=Design	E=Environmental			
							C=Construction	R=Right-of-way Acquisition			
DESCRIPTION (Comments )							PFY	12/13	13/14	FFY	
<b>66th Ave</b> Harrison St (old SH86) Install Traffic Signal	0.00 miles	0 ft/ 0 ft	19 C Y N	B20439 229 S4492B RCTD	260 301 367 370 399	100 431 630 50 271	<b>Total:</b>	1,482	D 283 E 1 R 50 C 13	5 1,130	260 SB 621 Indian Gaming Special Distribution Funds 301 Measure A/Coachella Valley 367 Signal Supervisor District 4 370 East County DIF Signal Mitigation Fund 399 Riverside County Transportation Commission
<b>66th Ave</b> U.P. Railroad to SR 111 Const bridge over railroad	0.00 miles	0 ft/ 0 ft	19 C Y Y	B80664 230A S4492C RCTD	103 190 221 340 638 999	350 950 1,320 500 500 20,756	<b>Total:</b>	24,376	D 416 E 75 R C	489 194	1,146 2,055 20,001 103 CMAQ 190 Federal Highway Administration (FHWA) 221 Gas Tax (ABX8-9 Mar 2010 New HUTA) 340 Transportation Uniform Mitigation Fee (CVAG) 638 DIF AP18 Maj. Imp. Fnd- Coachella Eastern Area 999 Unfunded
<b>68th Ave</b> Lincoln St to W'ly Lincoln St 0.50mi Resurf AC paved road	0.50 miles	25 ft/ 25 ft	19 C Y N	C10602 230A S4485A RCTD	215	119	<b>Total:</b>	119	D E C	13 1	105 215 Proposition 1B (State bond funds- Local Roads)
<b>70th Ave</b> Ely Wheeler St 1.25 mi to W Cleveland St 0.76 mi Resurf AC paved road	0.50 miles	26 ft/ 26 ft	19 C Y N	C10603 235 S4465C RCTD	215	123	<b>Total:</b>	123	D E C	13 1	109 215 Proposition 1B (State bond funds- Local Roads)
<b>73rd Ave</b> Windlass Dr to E'ly Windlass Dr .16mi Resurf RMS paved road	0.16 miles	30 ft/ 30 ft	19 DL N N	C20107 236B M6588 RCTD	301	34	<b>Total:</b>	34	D E C	1 1 32	301 Measure A/Coachella Valley
<b>76th Ave</b> Harrison St to E Harrison St 0.27 mi Resurf AC paved road	0.27 miles	30 ft/ 30 ft	19 C Y N	C10604 241 M4472 RCTD X1206	215	190	<b>Total:</b>	190	D E C	5 1 179	215 Proposition 1B (State bond funds- Local Roads)
<b>81st Ave</b> SH 86 to SH 86S Resurf AC paved road	0.31 miles	36 ft/ 36 ft	19 C Y N	C10605 243 M4185 RCTD X1206	215	249	<b>Total:</b>	249	D E C	7 6 235	215 Proposition 1B (State bond funds- Local Roads)
<b>Airport Blvd</b> Van Buren St to Harrison St Resurf AC paved road	1.00 miles	19 ft/ 19 ft	19 C N N	C30060 219 S4211B RCTD	221	339	<b>Total:</b>	339	D E C	35 1 303	221 Gas Tax (ABX8-9 Mar 2010 New HUTA)
<b>Airport Blvd</b> E'ly SH 86 0.13 mi to E'ly Fillmore 0.13 mi Resurf AC paved road	0.21 miles	13 ft/ 13 ft	19 C Y N	B30653 220 S4211D RCTD X1205	221	145	<b>Total:</b>	145	D E C	33 2 110	221 Gas Tax (ABX8-9 Mar 2010 New HUTA)



Supervisorial District: 4

NAME LIMITS	LENGTH	EW/PW	MD CT PL RW	PROJECT# RD BK PG ROAD NBR LEAD AGCY LRGR PROJ	FUND SOURCE	FUND SOURCE AMOUNT (x\$1000)	FISCAL YEAR COST (x \$1000)				
							D=Design		E=Environmental		
							C=Construction		R=Right-of-way Acquisition		
DESCRIPTION (Comments)					PFY=Previous Fiscal Year		FFY=Future Fiscal Year				
	PFY	12/13	13/14	FFY							
<b>Airport Blvd (56th Ave)</b>			19	A60241	217	10,000	<b>D</b>	2,138	318		
			C	219	221	2,000	<b>E</b>	106			
Polk St to W'ly Coa. Vly Stm Chan			Y	S4211C	332	4,000	<b>R</b>	317	2,572		
0.00 miles 0 ft/ 0 ft			Y	RCTD	340	10,000	<b>C</b>	4	411	11,981	11,504
Construct bridge over U.P. Railroad					999	3,351					
					<b>Total:</b>	29,351					
								217 Prop. 1B - Trade Corridor Improv. Funds			
								221 Gas Tax (ABX8-9 Mar 2010 New HUTA)			
								332 Redevelopment Agency			
								340 Transportation Uniform Mitigation Fee (CVAG)			
								999 Unfunded			
<b>Airport Blvd (Avenue 56)</b>			19	A40743	221	3,000	<b>D</b>	800	180	100	
			C	219	332	800	<b>E</b>		20		
Harrison (SH86) to Polk St.			Y	S4211C	<b>Total:</b>	3,800	<b>C</b>			1,800	900
2.00 miles 30 ft/ 64 ft			N	RCTC							
Reconstruct and widen road								221 Gas Tax (ABX8-9 Mar 2010 New HUTA)			
EDA prepared construction plans								332 Redevelopment Agency			
Transportation seeking construction funds.											
<b>Arrowhead Blvd</b>			20	C30065	302	180	<b>D</b>		35		
			C	265	<b>Total:</b>	180	<b>E</b>		1		
N'ly 14th Ave 0.04 mi to I-10			N	S4013B			<b>C</b>		144		
0.21 miles 40 ft/ 40 ft			N	RCTD							
Resurf AC paved road								302 Measure A/Palo Verde			
<b>Avenida Florencita</b>			18	C30050	240	153	<b>D</b>		49		
			C	171	301	154	<b>E</b>		1		
Camino Aventura to Camino Campanero			Y	M4868	<b>Total:</b>	307	<b>C</b>		73	184	
0.50 miles 32 ft/ 32 ft			N	RCTD							
Const curb, gutter & sidewalk on east side								240 SB 821 (Local Transportation Funds)			
								301 Measure A/Coachella Valley			
<b>Barnacle Dr</b>			19	C20109	301	97	<b>D</b>		2		
			DL	236B	<b>Total:</b>	97	<b>E</b>		1		
Rocky Point Dr to S'ly Rocky Point .2 mi			N	M6581			<b>C</b>		94		
0.20 miles 35 ft/ 35 ft			N	RCTD							
Reconst RMS paved road								301 Measure A/Coachella Valley			
<b>Beam Dr</b>			19	C20110	301	36	<b>D</b>		1		
			DL	236B	<b>Total:</b>	36	<b>E</b>		1		
Galley Dr to Pilot Dr			N	M6586			<b>C</b>		34		
0.14 miles 36 ft/ 36 ft			N	RCTD							
Resurf RMS paved road								301 Measure A/Coachella Valley			
<b>Bennett Rd</b>			18	B70668	301	187	<b>D</b>				1
			DL	174	<b>Total:</b>	187	<b>E</b>				1
Dillon Rd to S'ly 1.12 mi			N	S4063			<b>C</b>				185
1.12 miles 23 ft/ 23 ft			N	RCTD							
Resurf RMS paved road								301 Measure A/Coachella Valley			
<b>Brown St</b>			19	C00547	332	393	<b>C</b>	393			
			C	230A	<b>Total:</b>	393					
2nd St to 5th St			Y	M4079				332 Redevelopment Agency			
0.21 miles 26 ft/ 36 ft			N	RCTD							
Reconst AC paved road											
Design cost are under Mecca Phase 1.											
<b>Bubbling Wells Rd</b>			18	B80608	221	276	<b>D</b>				1
			DL	173	<b>Total:</b>	276	<b>E</b>				1
Camino Aventura to Desert Hot Springs C.L			N	M4080			<b>C</b>				274
0.51 miles 52 ft/ 52 ft			N	RCTD							
Resurf RMS paved road								221 Gas Tax (ABX8-9 Mar 2010 New HUTA)			





Supervisory District: 4

NAME LIMITS	LENGTH	EW/PW	MD CT PL RW	PROJECT# RD BK PG ROAD NBR LEAD AGCY LRGR PROJ	FUND SOURCE	FUND SOURCE AMOUNT (x\$1000)	FISCAL YEAR COST (x \$1000)				
							D=Design		E=Environmental		
							C=Construction		R=Right-of-way Acquisition		
DESCRIPTION (Comments )											
								PFY	12/13	13/14	FFY
<b>Bubbling Wells Rd</b>			18	C30055	221	871	<b>D</b>	80			
Dillon Rd to N'ly 0.99 mi			C	171	<b>Total:</b>	871	<b>E</b>	1			
0.99 miles		52 ft/ 52 ft	N	M4080			<b>C</b>	790			
Resurf AC paved road			N	RCTD							221 Gas Tax (ABX8-9 Mar 2010 New HUTA)
<b>C &amp; D Blvd</b>			20	C10617	215	214	<b>D</b>	23			
20th Ave to 18th Ave			C	266	<b>Total:</b>	214	<b>E</b>	1			
1.00 miles		23 ft/ 23 ft	Y	S4592A			<b>C</b>			190	
Resurf AC paved road			N	RCTD							215 Proposition 1B (State bond funds- Local Roads)
<b>Cabazon Ave</b>			19	C10606	215	21	<b>D</b>	3			
Dillion Rd to Indio CL			C	213A	<b>Total:</b>	21	<b>E</b>	1			
0.03 miles		48 ft/ 48 ft	Y	S6163			<b>C</b>	17			
Resurf AC paved road			N	RCTD X1205							215 Proposition 1B (State bond funds- Local Roads)
<b>Cahuilla Hills Area Paving Project</b>			19	C20160	221	504	<b>D</b>	21	3		
five various roads			C	191	717	113	<b>E</b>		1		
1.32 miles		26 ft/ 26 ft	Y	M6956	<b>Total:</b>	617	<b>C</b>	5	587		
Resurf AC paved roads			N	RCTD							221 Gas Tax (ABX8-9 Mar 2010 New HUTA)
Includes segments of: Cahuilla Wy from Hwy 74 to Cat Cyn Rd, Cat Cyn Rd, Cholla Wy, Paisano Rd and Chuckawalla Wy.											717 City of Palm Desert
<b>Camino Aventura</b>			18	C30056	221	279	<b>D</b>	35			
Bubbling Wells Rd to E'ly 0.25 mi			C	171	<b>Total:</b>	279	<b>E</b>	1			
0.25 miles		61 ft/ 61 ft	N	S4747B			<b>C</b>	243			
Resurf AC paved road			N	RCTD							221 Gas Tax (ABX8-9 Mar 2010 New HUTA)
<b>Chico Cir</b>			18	B70670	301	18	<b>D</b>				1
Circle B Dr to NW'ly			DL	177	<b>Total:</b>	18	<b>E</b>				1
0.03 miles		34 ft/ 34 ft	N	M6257			<b>C</b>				16
Resurf RMS paved road			N	RCTD							301 Measure A/Coachella Valley
<b>Chip Seal of 4th District roads FY12/13</b>			00	C30004	301	793	<b>C</b>		1,360		
various roads			DL		302	567					
49.80 miles		0 ft/ 0 ft	N		<b>Total:</b>	1,360					
Chip Seal			N	RCTD							301 Measure A/Coachella Valley 302 Measure A/Palo Verde
<b>Chuckwalla Vly Rd</b>			20	C30046	302	495	<b>D</b>	2			
22915' SE Corn Springs to 33475' SE Corn Springs			DL	256	<b>Total:</b>	495	<b>E</b>	1			
2.00 miles		32 ft/ 32 ft	N	S6720			<b>C</b>	492			
Resurf RMS paved road			N	RCTD							302 Measure A/Palo Verde
<b>Club View Dr</b>			19	C20112	221	190	<b>D</b>	2			
Windlass Dr to SE'ly Windlass .23 mi			DL	236B	<b>Total:</b>	190	<b>E</b>	1			
0.23 miles		63 ft/ 63 ft	N	M6582			<b>C</b>	12	175		
Reconst RMS paved road			N	RCTD							221 Gas Tax (ABX8-9 Mar 2010 New HUTA)
<b>Coachella Valley Area</b>			00	B00774	301	1,350	<b>C</b>			150	1,200
various roads			DL		<b>Total:</b>	1,350					
6.00 miles		0 ft/ 0 ft	N								
Resurfacing program in the Coachella Valley			N	RCTD							301 Measure A/Coachella Valley



Supervisorial District: 4

NAME LIMITS	LENGTH	EW/PW	MD CT PL RW	PROJECT# RD BK PG ROAD NBR LEAD AGENCY LRGR PROJ	FUND SOURCE	FUND SOURCE AMOUNT (x\$1000)	FISCAL YEAR COST (x \$1000)				
							D=Design		E=Environmental		
							C=Construction		R=Right-of-way Acquisition		
DESCRIPTION (Comments )					PFY=Previous Fiscal Year		FFY=Future Fiscal Year				
	PFY	12/13	13/14	FFY							
<b>Coachella Valley Dust Reduction</b>			19	C20163	221	25	<b>D</b>	13	7		
various roads			C		<b>Total:</b>	25	<b>E</b>		5		
0.00 miles 0 ft/ 0 ft			N	RCTD							
Scoping for road paving to reduce dust			N				221	Gas Tax (ABX8-9 Mar 2010 New HUTA)			
<b>Coahuilla St</b>			19	C00548	332	491	<b>C</b>	491			
2nd St to 5th St			C	230A	<b>Total:</b>	491	332	Redevelopment Agency			
0.21 miles 26 ft/ 36 ft			Y	M4132							
Reconst AC paved road			N	RCTD							
Design cost are under Mecca Phase 1.			N	X1005							
<b>Dale Kiler Rd</b>			19	C00549	332	411	<b>C</b>	411			
2nd St to 5th St			C	230A	<b>Total:</b>	411	332	Redevelopment Agency			
0.22 miles 26 ft/ 36 ft			Y	M4143							
Reconst AC paved road			N	RCTD							
Design cost are under Mecca Phase 1.			N	X1005							
<b>Date Palm Dr Interchange</b>			18	A80373	108	5,415	<b>D</b>	2,712			
I-10			C	105	115	13,988	<b>E</b>	363			
0.00 miles 0 ft/ 0 ft			Y		332	25	<b>R</b>	3,656			
Widen and modify Interchange			N	RCTD	340	8,218	<b>C</b>	14,318	6,884		
In the City of Cathedral City					622	287					
					<b>Total:</b>	27,933					
<b>Date Palm St</b>			19	C00550	332	259	<b>C</b>	259			
2nd St to 5th St			C	230A	<b>Total:</b>	259	332	Redevelopment Agency			
0.19 miles 40 ft/ 40 ft			Y	M4146							
Reconst AC paved road			N	RCTD							
Design cost are under Mecca Phase 1.			N	X1005							
<b>Desert Moon Dr</b>			18	C10587	215	274	<b>D</b>		29		
Ramon Rd to Broadmoor Dr			C	187A	<b>Total:</b>	274	<b>E</b>		1		
0.52 miles 38 ft/ 38 ft			Y	M6067A			<b>C</b>			244	
Resurf AC paved road			N	RCTD							
							215	Proposition 1B (State bond funds- Local Roads)			
<b>Dillon Rd</b>			18	B80609	301	703	<b>D</b>	28			
44th Ave to Nly Landfill Rd 0.28mi			C	209	707	47	<b>E</b>	6			
0.91 miles 37 ft/ 37 ft			Y	S4163E	711	187	<b>C</b>	741	162		
Resurf AC paved road			N	RCTD	<b>Total:</b>	937					
							301	Measure A/Coachella Valley			
							707	City of Coachella			
							711	City of Indio			
<b>El Centro Wy</b>			18	C20095	301	58	<b>D</b>		2		
Calle Helene to Monte Vista			DL	183A	<b>Total:</b>	58	<b>E</b>		1		
0.27 miles 28 ft/ 28 ft			N	M4663A			<b>C</b>		55		
Resurf AC paved road			N	RCTD							
							301	Measure A/Coachella Valley			
<b>Fantail Dr</b>			19	C20115	301	53	<b>D</b>		1		
Beacon Dr to Sunfish Ln			DL	236B	<b>Total:</b>	53	<b>E</b>		1		
0.22 miles 35 ft/ 35 ft			N	M6580			<b>C</b>		51		
Resurf RMS paved road			N	RCTD							
							301	Measure A/Coachella Valley			



Supervisorial District: 4

NAME LIMITS  DESCRIPTION (Comments)	LENGTH	EW/PW	MD CT PL RW	PROJECT# RD BK PG ROAD NBR LEAD AGCY LRGR PROJ	FUND SOURCE	FUND SOURCE AMOUNT (x\$1000)	FISCAL YEAR COST (x \$1000)				
							D=Design C=Construction PFY=Previous Fiscal Year		E=Environmental R=Right-of-way Acquisition FFY=Future Fiscal Year		
							PFY	12/13	13/14	FFY	
<b>Fred Waring Dr</b> Adams St/Starlight Ln to Port Maria /City limit 0.54 miles 36 ft/ 90 ft Widen road to ultimate width Coordinate with the City of La Quinta for improvements to south half.			19 C Y U	B50689 207B S6987B RCTD	218 340 866 <b>Total:</b>	3,520 4,045 1,867 9,432	<b>D</b> <b>E</b> <b>R</b> <b>C</b>	540 224 540 238	565 165 540 120	7,040	218 Prop. 1B - State-Local Partnership Program 340 Transportation Uniform Mitigation Fee (CVAG) 866 Palm Desert Financing Authority
<b>Gene Autry Trail</b> S'ly Salvia Rd 0.50 mi to Salvia Rd 1.64 miles 45 ft/ 62 ft Widen Bridge at U.P.RR Construction administration for City of Palm Springs project. City provided const. plans.			18 C N N	B90995 177 RCTD	718 <b>Total:</b>	5,009 5,009	<b>D</b> <b>C</b>	58 4,881	70		718 City of Palm Springs
<b>Grant St</b> 66th Ave to 64th Ave 0.99 miles 25 ft/ 25 ft Resurf AC paved road			19 DL N N	C30044 231 S4251C RCTD	301 <b>Total:</b>	328 328	<b>D</b> <b>E</b> <b>C</b>		2 1 325		301 Measure A/Coachella Valley
<b>Hammond Rd</b> 04th St 0.00 miles 26 ft/ 52 ft Const roundabout			19 C Y Y	B90997 230A S4257B RCTD	103 332 <b>Total:</b>	1,779 896 2,675	<b>D</b> <b>E</b> <b>C</b>	380 113 15	14 2,153		103 CMAQ 332 Redevelopment Agency
<b>Harrison St</b> NW'ly Pierce St 0.38mi to S'ly Pierce St 0.21mi 0.59 miles 26 ft/ 26 ft Resurf AC paved road			19 C N N	C30061 219 M9686 RCTD	221 <b>Total:</b>	285 285	<b>D</b> <b>E</b> <b>C</b>		35 1 249		221 Gas Tax (ABX8-9 Mar 2010 New HUTA)
<b>Harrison St</b> 54th Ave to Airport Blvd 1.00 miles 40 ft/ 40 ft Resurf AC paved road			19 C Y N	C10607 219 M9686 RCTD X1205	215 <b>Total:</b>	618 618	<b>D</b> <b>E</b> <b>C</b>	5 1 553			215 Proposition 1B (State bond funds- Local Roads)
<b>Harrison St (Old RTE 86)</b> 74th Ave 0.00 miles 26 ft/ 26 ft Install Traffic Signal Coachella USD is Lead Agency. Coachella USD to pay for intersection/roadway improvements. Funding shown is for RCTD Traffic Sig. improv.			19 C N Y	B90955 233 OTH	370 <b>Total:</b>	219 219	<b>C</b>	215	4		370 East County DIF Signal Mitigation Fund
<b>Harry Oliver Trl</b> Varner Rd to N'ly 0.24 mi 0.24 miles 32 ft/ 32 ft Resurf AC paved road			18 C Y N	C10588 187A M4324 RCTD X1304	215 <b>Total:</b>	109 109	<b>D</b> <b>E</b> <b>C</b>	7 1 96	5		215 Proposition 1B (State bond funds- Local Roads)
<b>Haskell Rd</b> Wly Monterey Av 0.32mi to W Monterey Ave 0.07 mi 0.15 miles 24 ft/ 24 ft Resurf AC paved road			18 C Y N	C10589 187A M6237 RCTD	215 <b>Total:</b>	52 52	<b>D</b> <b>E</b> <b>C</b>		6 1 45		215 Proposition 1B (State bond funds- Local Roads)
<b>Hayes St</b> 70th Ave to 68th Ave 1.01 miles 23 ft/ 23 ft Resurf AC paved road			19 C Y N	C10608 231 S4261A RCTD	215 <b>Total:</b>	324 324	<b>D</b> <b>E</b> <b>C</b>		34 1 289		215 Proposition 1B (State bond funds- Local Roads)



Supervisorial District: 4

NAME LIMITS	LENGTH	EW/PW	MD CT PL RW	PROJECT# RD BK PG ROAD NBR LEAD AGCY LRGR PROJ	FUND SOURCE	FUND SOURCE AMOUNT (x\$1000)	FISCAL YEAR COST (x \$1000)			
							D=Design	E=Environmental	R=Right-of-way Acquisition	
							C=Construction	FFY=Future Fiscal Year	PFY=Previous Fiscal Year	FFY
DESCRIPTION (Comments )							12/13	13/14		
<b>Helm Cir</b> Beacon Dr to N'ly Beacon Dr .03 mi 0.03 miles 30 ft/ 30 ft Resurf RMS paved road			19 DL N N	C20117 236B M6575 RCTD	301  <b>Total:</b>	9  9	<b>D</b> <b>E</b> <b>C</b>	1 1 7		301 Measure A/Coachella Valley
<b>Hobson Wy/I-10 WB Ramps</b> near Riviera Dr 0.00 miles 0 ft/ 0 ft Modification of WB ramps to E. Hobson Wy Co-op with Caltrans/City of Blythe Funds shown are only part of needed funds.			20 C Y Y	C10649 261 RCTD	108 703 999 <b>Total:</b>	810 432 2,755 3,997	<b>D</b> <b>E</b> <b>R</b> <b>C</b>	202 52  1,700	113 35 130 1,765	108 STP - Discretionary 703 City of Blythe 999 Unfunded
<b>Jefferson St Interchange</b> I-10 0.00 miles 0 ft/ 0 ft Widen and modify interchange \$19,000 in STIP funds designated for this project are programmed into the STIP in FY16 and are not yet shown here.			19 C N N	B20388 208A RCTD	301 340 999 <b>Total:</b>	13 7,500 70,023 77,536	<b>D</b> <b>E</b> <b>R</b> <b>C</b>	1,677 587 1 2	2,750 720  2,999	301 Measure A/Coachella Valley 340 Transportation Uniform Mitigation Fee (CVAG) 999 Unfunded
<b>Landfill Rd</b> Dillon Rd to E'ly 1.32 miles 24 ft/ 24 ft Resurf AC paved road			18 C N N	C30057 209 S6986 RCTD	221  <b>Total:</b>	1,187  1,187	<b>D</b> <b>E</b> <b>C</b>	  1,086	100 1	221 Gas Tax (ABX8-9 Mar 2010 New HUTA)
<b>Lincoln St</b> 7th St to 62nd Ave 1.61 miles 27 ft/ 27 ft Resurf AC paved road			19 C Y N	C10609 230 S4304B RCTD	215 301 <b>Total:</b>	301 999 1,300	<b>D</b> <b>E</b> <b>C</b>	4  1,180	115 1	215 Proposition 1B (State bond funds- Local Roads) 301 Measure A/Coachella Valley
<b>Lovekin Blvd</b> 745' N Seeley Ave to Blythe C L 0.69 miles 40 ft/ 40 ft Reconst AC paved road			20 DL N N	C10493 266 S4311B RCTD	221  <b>Total:</b>	589  589	<b>D</b> <b>E</b> <b>C</b>	  587	1 1	221 Gas Tax (ABX8-9 Mar 2010 New HUTA)
<b>Mecca Street Improvements group 4</b> 3 various locations 0.30 miles 0 ft/ 0 ft Resurf roads at spot locations			19 C Y N	C10654 230A S4257B RCTD	221 310 <b>Total:</b>	1,000 1,000 2,000	<b>D</b> <b>E</b> <b>C</b>	56  1,846	68 30	221 Gas Tax (ABX8-9 Mar 2010 New HUTA) 310 District IV Funds
<b>Mesa Dr</b> I-10 to Bellwood Dr 0.10 miles 42 ft/ 42 ft Resurf AC paved road			20 C Y N	C10618 260A S4968 RCTD	215  <b>Total:</b>	39  39	<b>D</b> <b>E</b> <b>C</b>	  33	5 1	215 Proposition 1B (State bond funds- Local Roads)
<b>Monroe St</b> S'ly 58th Ave 0.56 mi to N'ly 58th Ave 0.11 mi 0.67 miles 13 ft/ 13 ft Resurf AC paved road			19 C Y N	C10610 222 S4345A RCTD X1304	215  <b>Total:</b>	82  82	<b>D</b> <b>E</b> <b>C</b>	5  72	4 1	215 Proposition 1B (State bond funds- Local Roads)
<b>Monroe St</b> N'ly Airport Bl 0.42mi to N'ly 53rd Ave 0.19 mi 1.26 miles 13 ft/ 13 ft Resurf AC paved road			19 C Y N	C10612 218 S4345B RCTD X1304	215  <b>Total:</b>	158  158	<b>D</b> <b>E</b> <b>C</b>	9  140	8 1	215 Proposition 1B (State bond funds- Local Roads)



Supervisorial District: 4

NAME LIMITS	LENGTH	EW/PW	MD CT PL RW	PROJECT# RD BK PG ROAD NBR LEAD AGCY LRGR PROJ	FUND SOURCE	FUND SOURCE AMOUNT (x\$1000)	FISCAL YEAR COST (x \$1000)			
							D=Design	E=Environmental	R=Right-of-way Acquisition	
							C=Construction	R=Right-of-way Acquisition	PFY=Previous Fiscal Year	FFY=Future Fiscal Year
DESCRIPTION (Comments )							PFY	12/13	13/14	FFY
<b>Monroe St</b> N'y 58th Ave 0.53 mi to Airport Blvd 0.49 miles 14 ft/ 14 ft Resurf AC paved road	19 C Y N	C10611 222 S4345A RCTD X1304	215 <b>Total:</b>	65 65	<b>D</b> <b>E</b> <b>C</b>	4 3 1 57	215	Proposition 1B (State bond funds- Local Roads)		
<b>Monroe St</b> 58th Ave to S'y 0.25 mi 0.25 miles 12 ft/ 12 ft Resurf AC paved road at three locations.	19 C N N	C10431 222 S4345A CO LQ	215 <b>Total:</b>	202 202	<b>C</b>	112 90	215	Proposition 1B (State bond funds- Local Roads)		
<b>Monterey Ave at I-10</b> C.L. Palm Desert to N'y Varner Rd 0.1 mi 0.00 miles 76 ft/ 90 ft Realign/Add W.bound ramps, Widen Varner Rd, and Install traffic signal at WB ramp. City of Palm Dessert is the lead agency.	18 C N N	B50686 187A S4293A CO PD	201 301 340 622 <b>Total:</b>	2 91 12,699 200 12,992	<b>D</b> <b>E</b> <b>R</b> <b>C</b>	1,079 160 2,593 13 8,571	201 301 340 622	Gas Tax-Prop 111 Measure A/Coachella Valley Transportation Uniform Mitigation Fee (CVAG) DIF AP2 Maj. Imp. Fnd- Coachella West Area		
<b>North Indian Cyn Dr Interchange</b> I-10 0.00 miles 0 ft/ 0 ft Widen and modify Interchange Project is 3/4 in the City of Palm Springs. Misc. funds are Mission Springs W.D.	18 C N N	A80372 172 S4270B CO PS	332 340 622 718 990 <b>Total:</b>	25 81 215 21,851 17 22,189	<b>D</b> <b>E</b> <b>R</b> <b>C</b>	345 5 29 21,745 65	332 340 622 718 990	Redevelopment Agency Transportation Uniform Mitigation Fee (CVAG) DIF AP2 Maj. Imp. Fnd- Coachella West Area City of Palm Springs Miscellaneous		
<b>Outrigger Dr</b> 73rd Ave to Galley Dr 0.06 miles 35 ft/ 35 ft Reconst RMS paved road	19 DL N N	C20120 236B M6587 RCTD	301 <b>Total:</b>	31 31	<b>D</b> <b>E</b> <b>C</b>	1 1 29	301	Measure A/Coachella Valley		
<b>Palm Dr/Gene Autry Trail Interchange</b> I-10 0.00 miles 0 ft/ 0 ft Widen and modify interchange and ramps In the Cities of Palm Springs, Desert Hot Spgs, and Cathedral City. Pursue future \$10M state reimb in 15/16 TCRP.	18 C Y N	A40740 177 S4159A RCTD	116 190 332 340 367 622 709 905 <b>Total:</b>	10,415 1,980 25 11,708 438 465 45 89 25,165	<b>D</b> <b>E</b> <b>R</b> <b>C</b>	2,605 311 1,827 17,946 2,476	116 190 332 340 367 622 709 905	Federal Economic Stimulus Funds - ARRA Federal Highway Administration (FHWA) Redevelopment Agency Transportation Uniform Mitigation Fee (CVAG) Signal Supervisor District 4 DIF AP2 Maj. Imp. Fnd- Coachella West Area City of Desert Hot Springs Southern California Gas Company		
<b>Palo Verde Area</b> various roads 0.00 miles 0 ft/ 0 ft Resurf RMS paved road	00 DL N N	B00773 RCTD	302 <b>Total:</b>	750 750	<b>C</b>	200 550	302	Measure A/Palo Verde		
<b>Polk St</b> 58th Ave to Airport Blvd 1.00 miles 24 ft/ 24 ft Resurf AC paved road	19 C N N	C30062 223A S4392C RCTD	221 <b>Total:</b>	418 418	<b>D</b> <b>E</b> <b>C</b>	40 1 377	221	Gas Tax (ABX8-9 Mar 2010 New HUTA)		



Supervisory District: 4

NAME LIMITS	LENGTH	EW/PW	MD CT PL RW	PROJECT# RD BK PG ROAD NBR LEAD AGENCY LRGR PROJ	FUND SOURCE	FUND SOURCE AMOUNT (x\$1000)	FISCAL YEAR COST (x \$1000)			
							D=Design	E=Environmental		
							C=Construction	R=Right-of-way Acquisition	PFY=Previous Fiscal Year	FFY=Future Fiscal Year
DESCRIPTION (Comments)							12/13	13/14	FFY	
<b>Port Cir</b>			19	C20121	301	26				
Barnacle Dr to N'ly Barnacle Dr .1 mi 0.10 miles 31 ft/ 31 ft Resurf RMS paved road			DL N N	236B M6571 RCTD	<b>Total:</b>	26	D E C	1 1 24		
							301			Measure A/Coachella Valley
<b>Portola Ave I-10 Interchange</b>			18	C30054	301	30				
Between Monterey Av IC to Cook St IC 0.00 miles 0 ft/ 0 ft Const new interchange City of Palm Desert is lead agency.			C N Y	187 CO PD	<b>Total:</b>	71,993 72,023	D E R C	400 200	410 200	410 200
							301			Measure A/Coachella Valley
							717			City of Palm Desert
<b>Ramon Rd</b>			18	C20151	370	391				
Monterey Ave to Sierra Del Sol 0.00 miles 40 ft/ 40 ft Install Traffic Signal			C Y N	187A S4176B RCTD	<b>Total:</b>	391	D E R C	47 1 3 4	18 2 316	
							370			East County DIF Signal Mitigation Fund
<b>Robert Rd</b>			18	C30058	221	197				
Ramon Rd to La Canada Way 0.24 miles 40 ft/ 40 ft Resurf AC paved road			C N N	183A M4240 RCTD	<b>Total:</b>	197	D E C	35 1 161		
							221			Gas Tax (ABX8-9 Mar 2010 New HUTA)
<b>SR-86S at Airport Blvd (Ave 56) Ichg</b>			19	B70794	201	9				
Whitewater River to Fillmore St 0.00 miles 0 ft/ 0 ft Const interchange Caltrans is the lead agency. N'ly 1/2 is in the City of Coachella. Amounts shown are for County review and comment.			C N N	219 S4211C CALTRAN S	<b>Total:</b>	15,774 15,803	D E R C	3,413 560 4,870 4,670	2,290	
							201			Gas Tax-Prop 111
							299			Caltrans
							301			Measure A/Coachella Valley
<b>San Jacinto St</b>			18	B80610	221	80				
Bubbling Wells Rd to Yerxa Rd 0.21 miles 37 ft/ 37 ft Resurf RMS paved road			DL N N	171 M4426 RCTD	<b>Total:</b>	80	D E C			1 1 78
							221			Gas Tax (ABX8-9 Mar 2010 New HUTA)
<b>San Miguelito Dr</b>			18	C20100	301	51				
Ramon Rd to La Canada Wy 0.25 miles 27 ft/ 27 ft Resurf AC paved road			DL N N	183A M4960 RCTD	<b>Total:</b>	51	D E C	2 1 48		
							301			Measure A/Coachella Valley
<b>Scour Critical Bridges</b>			20	B60581	120	63				
0.09 miles 0 ft/ 0 ft Develop "Plans of Action" for 2 bridges 32nd Avenue and 35th Avenue Bridges over the Palo Verde Channel			C Y N	98 RCTD	<b>Total:</b>	126	D	45	71	10
							120			Highway Bridge Replacement & Rehabilitation HB
							300			Measure A/Western
							302			Measure A/Palo Verde
<b>Seahorse Way</b>			19	C20124	301	26				
Barnacle Dr to Port Cir 0.11 miles 31 ft/ 31 ft Resurf RMS paved road			DL N N	236B M6572 RCTD	<b>Total:</b>	26	D E C	1 1 24		
							301			Measure A/Coachella Valley





Supervisory District: 4

NAME LIMITS	LENGTH	EW/PW	MD CT PL RW	PROJECT# RD BK PG ROAD NBR LEAD AGCY LRGR PROJ	FUND SOURCE	FUND SOURCE AMOUNT (x\$1000)	FISCAL YEAR COST (x \$1000)				
							D=Design		E=Environmental		
							C=Construction		R=Right-of-way Acquisition		
DESCRIPTION (Comments)											
								PFY	12/13	13/14	FFY
<b>Vista Grande Dr</b>			18	B70674	301	35	<b>D</b>			1	
Circle B Dr to NW'ly & SE'ly	0.08 miles	29 ft/ 29 ft	DL	177	<b>Total:</b>	35	<b>E</b>			1	
Resurf RMS paved road			N	M6258			<b>C</b>			33	
			N	RCTD				301	Measure A/Coachella Valley		
<b>Washington St</b>			19	C00538	367	372	<b>D</b>	34			
41st Ave	0.00 miles	72 ft/ 72 ft	C	207B	<b>Total:</b>	372	<b>C</b>	281	57		
Install Traffic Signal			Y	S4562E				367	Signal Supervisor District 4		
			N	RCTD							
<b>Yerxa Rd</b>			18	B80611	221	37	<b>D</b>			1	
San Jacinto St to Desert Hot Springs C.L	0.12 miles	36 ft/ 36 ft	DL	171	<b>Total:</b>	37	<b>E</b>			1	
Resurf AC paved road			N	M4577			<b>C</b>			35	
			N	RCTD				221	Gas Tax (ABX8-9 Mar 2010 New HUTA)		
<b>z* Future Chip Seal and Slurry Seal Projects</b>			00	A21160	222	4,516	<b>C</b>			2,224	2,292
District 4 Only	0.00 miles	0 ft/ 0 ft	DL		<b>Total:</b>	4,516		222	Gas Tax (ABX8 9 Mar 2010) Projects Unidentified		
These funds allow for future years seal coat projects to be submitted and funded.			N	RCTD							
			N								
<b>z* Future Projects</b>			00	A21165	101	400	<b>C</b>			5,800	6,701
District 4 Only	0.00 miles	0 ft/ 0 ft	C		109	1					
These funds will be used for pavement rehabilitation projects in the years shown.			N		222	7,900	101	State Exchange Funds			
			N	RCTD	301	2,700	109	STP - Projects Unidentified			
					310	1,500	222	Gas Tax (ABX8 9 Mar 2010) Projects Unidentified			
					<b>Total:</b>	12,501	301	Measure A/Coachella Valley			
							310	District IV Funds			



PROJECT GROUPS		To	From	LENGTH	MD	ROAD #	ROAD BK PG	CONST ONLY (\$ X 1000)	TOTAL COST (\$ X 1000)
----------------	--	----	------	--------	----	--------	------------	------------------------	------------------------

C3-0004 Chip Seal of 4th District Roads FY12/13

										by Day Labor	
Varner Rd	14045' Nw Rio Del Sol	8765' Nw Rio Del Sol		1.00	18	S4890A		33		33	
Varner Rd	8765' Nw Rio Del Sol	3565' Nw Rio Del Sol		0.98	18	S4890A		32		32	
Varner Rd	3565' Nw Rio Del Sol	Rio Del Sol		0.68	18	S4890A		22		22	
66Th Ave	Johnson St	Grant St		1.02	19	S4492C		28		28	
68Th Ave	Hammond Rd	Grant St		0.88	19	S4485B		24		24	
68Th Ave	Grant St	Hayes St		1.02	19	S4485B		28		28	
68Th Ave	Hayes St	Garfield St		1.02	19	S4485B		27		27	
Access Rd	Vander Veer Rd	Desert Beach Dr		0.55	19	M6122		18		18	
Box Canyon Rd	Painted Canyon Rd	5280' Ne Painted Canyon Rd		1.00	19	S6895		30		30	
Box Canyon Rd	5280' Ne Painted Canyon Rd	10560' Ne Painted Canyon Rd		1.00	19	S6895		30		30	
Box Canyon Rd	10560' Ne Painted Canyon Rd	15840' Ne Painted Canyon Rd		1.00	19	S6895		30		30	
Box Canyon Rd	15840' Ne Painted Canyon Rd	21120' Ne Painted Canyon Rd		1.00	19	S6895		27		27	
Box Canyon Rd	21120' Ne Painted Canyon Rd	26387' Ne Painted Canyon Rd		1.00	19	S6895		27		27	
Box Canyon Rd	26387' Ne Painted Canyon Rd	31667' Ne Painted Canyon Rd		1.00	19	S6895		28		28	
Box Canyon Rd	31667' Ne Painted Canyon Rd	37502' Ne Painted Canyon Rd		1.11	19	S6895		32		32	
Box Canyon Rd	37502' Ne Painted Canyon Rd	43718' Ne Painted Canyon Rd		1.18	19	S6895		31		31	
Box Canyon Rd	43718' Ne Painted Canyon Rd	48998' Ne Painted Canyon Rd		1.00	19	S6895		26		26	
Box Canyon Rd	48998' Ne Painted Canyon Rd	25225' Sw I-10 Eboff		1.00	19	S6895		26		26	
Box Canyon Rd	25225' Sw I-10 Eboff	19945' Sw I-10 Eboff		1.00	19	S6895		26		26	
Box Canyon Rd	19945' Sw I-10 Eboff	14665' Sw I-10 Eboff		1.00	19	S6895		28		28	
Box Canyon Rd	14665' Sw I-10 Eboff	8385' Sw I-10 Eboff		1.00	19	S6895		26		26	
Club View Dr	Vander Veer Rd	Sea View Way		0.58	19	M6229		28		28	
Corvina Dr	Vander Veer Rd	Desert Beach Dr		0.41	19	M6124		14		14	
Desert Beach Dr	I-10	4380' N I-10		0.83	19	S4139		19		19	
Garfield St	Sh-111	Sea View Dr		0.20	19	M6121		7		7	
Grant St	68Th Ave	66Th Ave		1.01	19	S4241B		27		27	
Harbor Dr	68Th Ave	66Th Ave		1.01	19	S4251B		28		28	
Marina Dr	Coral Reef	Lookout Dr		0.85	19	M6235		22		22	
Mecca Ave	Sea View Dr	Sh-111		0.13	19	M6120		5		5	
Miramar Dr	Tri-poli Dr	Sh-111		0.27	19	S4597		7		7	
National Ave	Bay Dr	Via Costa Brava		0.30	19	M6234		7		7	
Salton View Dr	2000' E Johnson St	Grant St		0.63	19	M4352		16		16	
Sea View Dr	Via Costa Brava	Flamingo Dr		0.52	19	M6367		12		12	
Vander Veer Rd	Vander Veer Rd	Desert Beach Dr		0.29	19	M6123		10		10	
Vander Veer Rd	Sea View Dr	Sh-111		0.24	19	M6119		4		4	
10Th Ave	Bay Dr	Club View Dr		0.28	19	S6119		8		8	
14Th Ave	3304' W C And D Blvd	C And D Blvd		0.63	20	S4513C		8		8	
14Th Ave	Sh-78	Arrowhead Blvd		0.99	20	S4231A		28		28	
18Th Ave	Arrowhead Blvd	De Frain Blvd		1.00	20	S4231A		27		27	
18Th Ave	Sh-78	Arrowhead Blvd		1.01	20	S4178B		28		28	
18Th Ave	Defrain Blvd	Lovekin Blvd		1.02	20	S4178B		27		27	

PROJECT GROUPS		To	From	LENGTH	MD	ROAD #	ROAD BK PG	CONST ONLY (\$ X 1000)	TOTAL COST (\$ X 1000)
----------------	--	----	------	--------	----	--------	------------	------------------------	------------------------

**C3-0004 Chip Seal of 4th District Roads FY12/13 (cont.)**

										by Day Labor	
24Th Ave	2623' E Buck Blvd		Sh-78	1.00	20	S4546A		26	26		
24Th Ave	Sh-78		4170' E Sh-78	0.79	20	S4546B		21	21		
25Th Ave	5649' W Buck Blvd		Buck Blvd	1.07	20	M4545		23	23		
25Th Ave	Buck Blvd		School Rd	1.25	20	M4545		31	31		
28Th Ave	Sh-78		Arrowhead Blvd	1.01	20	S4544B		28	28		
28Th Ave	Arrowhead Blvd		De Frain Blvd	1.02	20	S4544B		28	28		
32Nd Ave	Stephenson Blvd		Neighbours Blvd	1.01	20	S4530		27	27		
Arrowhead Blvd	5223' S 32Nd Ave		32Nd Ave	0.99	20	S4013A		24	24		
Arrowhead Blvd	32Nd Ave		30Th Ave	0.99	20	S4013A		26	26		
De Frain Blvd	28Th Ave		3091' N 28Th Ave	0.59	20	S4154A		16	16		
De Frain Blvd	3091' N 28Th Ave		24Th Ave	0.99	20	S4154A		29	29		
De Frain Blvd	20Th Ave		18Th Ave	0.98	20	S4154A		27	27		
De Frain Blvd	Hobson Way		Riverside Ave	0.50	20	S4154B		13	13		
Midland Rd	1648' N Landfill Rd		6515' N Landfill Rd	0.92	20	S4336A		23	23		
Midland Rd	5544' S Midland Depot Rd		Midland Depot Rd	1.05	20	S4336A		26	26		
Rannells Blvd	26Th Ave		24Th Ave	1.00	20	S4401B		29	29		
Rannells Blvd	24Th Ave		22Nd Ave	1.00	20	S4401B		26	26		
Rannells Blvd	22Nd Ave		20Th Ave	1.00	20	S4401C		26	26		
				<b>TOTALS</b>				<b>1,360</b>	<b>1,360</b>		
				<b>49.80</b>							

**C3-0009 Slurry Seal of 4th District Roads FY12/13**

										Contract Construction	
Calle Casita	Fairway Rd		Golden West Dr	0.14	18	M6660	174	12	13		
Camino Mirasol Dr	Fairway Rd		Morningside Dr	0.13	18	M6880	174	14	15		
Country Club Dr	El Segundo Way		S Country Club Dr / W	0.19	18	TM6589	174	16	17		
Country Club Dr	N Country Club Dr / E		Vista Cerro Dr	0.21	18	TM6590	174	18	19		
Crestview Dr	Country Club Dr / W		Vista Del Sol	0.11	18	M6592	174	11	12		
Crestview Dr	Vista Del Sol		Country Club Dr / E	0.28	18	M6592	174	28	29		
Crestwood Dr	Calle Casita		El Segundo Way	0.12	18	M6661	174	12	13		
Desert Crest Ave	Dillon Rd		Parkside Dr	0.14	18	M6599	174	27	28		
Desert Crest Ave	Parkside Dr		S Country Club Dr	0.13	18	M6599	174	25	26		
East Lake Ct	Parkside Dr		235' E Parkside Dr	0.04	18	M6876	174	4	4		
East Side Ct	Vista Cerro Dr		276' W Vista Cerro Dr	0.05	18	M6877	174	5	5		
El Segundo Way	Crestwood Dr		Country Club Dr / W	0.12	18	M6662	174	11	12		
Fairway Rd	Calle Casita		64' E Greenway Ct	0.09	18	M6597	174	9	10		
Fairway Rd	64' E Greenway Ct		Camino Mirasol Dr	0.27	18	M6597	174	31	32		
Golden West Dr	530' Nw Calle Casita		485' Se Calle Casita	0.19	18	M6595	174	19	20		
Greenway Ct	Fairway Rd		384' N Fairway Rd	0.07	18	M6601	174	7	7		
Lakeside Ct	Fairway Rd		366' N Fairway Rd	0.07	18	M6602	174	7	7		
Midpark Dr	Country Club Dr / W		Country Club Dr / E	0.51	18	M6593	174	51	53		

PROJECT GROUPS	To	From	LENGTH	MD	ROAD #	ROAD BK PG	CONST ONLY (\$ X 1000)	TOTAL COST (\$ X 1000)
----------------	----	------	--------	----	--------	------------	------------------------	------------------------

**C3-0009 Slurry Seal of 4th District Roads FY12/13 (cont.)**

								Contract	Construction
Morningside Dr	436' Sw Sunrise Rd	436' Ne Sunrise Rd	0.17	18	M6596	174	15	15	16
No Country Club Dr	S Country Club Dr /W	S Country Club Dr / E	0.19	18	M6589	174	22	22	23
Parkside Dr	Country Club Dr / W	Country Club Dr / E	0.63	18	M6594	174	70	70	73
Poolside Dr	Country Club Dr / W	Country Club Dr / E	0.28	18	M6591	174	28	28	29
So Country Club Dr	N Country Club Dr / W	N Country Club Dr / E	0.19	18	M6590	174	22	22	23
Sunrise Rd	Fairway Rd	S Country Club Dr	0.28	18	M6600	174	32	32	33
Valley View Dr	Vista Cerro Dr	Camino Mirasol Dr	0.15	18	M6879	174	13	13	14
Vista Cerro Dr	Valley View Dr	Country Club Dr / E	0.11	18	M6878	174	9	9	10
Vista Del Sol	Fairway Rd	S Country Club Dr	0.29	18	M6598	174	32	32	33
Washington St	2946' N 38Th Ave	38Th Ave	0.56	18	S4562B	205	30	30	31
Washington St	Del Webb Blvd	Del Webb Blvd	0.28	18	S4562C	207A	60	60	63
Washington St	Wildcat Dr	Wildcat Dr	0.28	18	S4562C	207A	78	78	81
Washington St	Wildcat Dr	Varner Rd	0.26	18	S4562C	207A	87	87	91
Westwood Ct	Parkside Dr	143' W Parkside Dr	0.03	18	M6690	174	3	3	3
64Th Ave	Lincoln Ave	1281' E Lincoln Ave	0.24	19	M4488C	230	23	23	24
Alligator Pond Rd	Savanna La Mar Dr	Ewarton Rd	0.07	19	M6699	207B	7	7	7
Alligator Pond Rd	Ewarton Rd	489' N Savanna La Mar Dr	0.03	19	M6699	207B	3	3	3
Alligator Pond Rd	489' N Savanna La Mar Dr	Sophia Cir	0.03	19	M6699	207B	2	2	2
Alligator Pond Rd	Sophia Cir	270' N Sophia Cir	0.05	19	M6699	207B	3	3	3
Alvarado Ave	Jackson St	Wade St	0.22	19	M6354	218	24	24	25
Anchovy Rd	Pedro Buff Dr	Maroon Town Rd	0.08	19	M6704	207B	3	3	3
Balaclava Dr	Savanna La Mar Dr	732' N Savanna La Mar Dr	0.14	19	M6700	207B	4	4	4
Beadling Rd	Savanna La Mar Dr	Ewarton Rd	0.06	19	M9080	207B	2	2	2
Beckman Dr	Jackson St	670' W Jackson St	0.13	19	M6143	218	8	8	8
Brownstown Dr	Orcabessa Dr	Ewarton Rd	0.16	19	M6692	207B	5	5	5
Calico Glen Dr	Yucca Ln	596' E Yucca Ln	0.11	19	M9402	207B	10	10	11
Calico Glen Dr	Yucca Ln	539' W Yucca Ln	0.10	19	M9402A	207B	9	9	9
Cecil St	Ella Ave	615' N Ella Ave	0.12	19	M6195	218	3	3	3
Cielo Ct	Sonrisa Way	410' E Sonrisa Way	0.08	19	M4227	230	7	7	7
Desert Mountain Cir	Yucca Ln	536' W Yucca Ln	0.10	19	M6805	207B	10	10	11
Desert Mountain Cir	Yucca Ln	586' E Yucca Ln	0.11	19	M6805A	207B	10	10	11
Ella Ave	Jackson St	88' E Rue Marande	0.07	19	M6194	218	2	2	2
Ella Ave	88' E Rue Marande	Calhoun St	0.43	19	M6194	218	9	9	9
Ewarton Rd	Brownstown Dr	Lima Hall Rd	0.10	19	M6693	207B	3	3	3
Ewarton Rd	Lima Hall Rd	Alligator Pond Rd	0.21	19	M6693	207B	7	7	7
Front Hall Rd	42Nd Ave	618' N 42Nd Ave	0.12	19	M6697	207B	4	4	4
Front Hall Rd	618' N 42Nd Ave	Ewarton Rd	0.09	19	M6697	207B	3	3	3
Fuchsia Ct	Miravilla Way	408' E Miravilla Way	0.08	19	M4235	230	7	7	7
Gardenia Ct	Lincoln St	568' E Lincoln St	0.11	19	M4238	230	10	10	10
Las Flores Way	64Th Ave	Miravilla Way	0.09	19	M4230	230	9	9	9
Las Serenas	64Th Ave	Sonrisa Way	0.10	19	M4225	230	10	10	10

PROJECT GROUPS	To	From	LENGTH	MD	ROAD #	ROAD BK PG	CONST ONLY (\$ X 1000)	TOTAL COST (\$ X 1000)
----------------	----	------	--------	----	--------	------------	------------------------	------------------------

C3-0009 Slurry Seal of 4th District Roads FY12/13 (cont.)

Lima Hall Rd	42Nd Ave	Orcabessa Dr	0.05	19	M6627	207B	2	2
Lima Hall Rd	Orcabessa Dr	620' N 42Nd Ave	0.07	19	M6627	207B	8	8
Lima Hall Rd	620' N 42Nd Ave	Ewarton Rd	0.09	19	M6627	207B	10	11
Luanna Point Dr	Savanna La Mar Dr	Balacilava Dr	0.14	19	M6701	207B	4	4
Luania Ct	Miravilla Way	409' E Miravilla Way	0.08	19	M4237	230	7	7
Majenta Ln	Sun Swept St	Wade St	0.16	19	M6358	218	16	17
Maroon Town Rd	Savanna La Mar Dr	Anchovy Rd	0.18	19	M6705	207B	6	6
Miravilla Way	Las Flores Way	Gardenia Ct	0.14	19	M4234	230	14	15
Moneague Rd	Orcabessa Dr	337' N Orcabessa Dr	0.06	19	M6695	207B	2	2
Moneague Rd	Orcabessa Dr	Ewarton Rd	0.09	19	M6695	207B	2	2
Orcabessa Dr	Brownstown Dr	Front Hall Rd	0.23	19	M6698	207B	7	7
Painted Canyon Ct	Sonrisa Way	418' E Sonrisa Way	0.08	19	M4229	230	7	7
Pedro Buff Dr	Maroon Town Rd	951' N Maroon Town Rd	0.17	19	M6703	207B	5	5
Persimmon Ln	Sun Swept St	Wade St	0.17	19	M6359	218	15	16
Petersfield Rd	Orcabessa Dr	332' N Orcabessa Dr	0.06	19	M6696	207B	2	2
Petersfield Rd	332' N Orcabessa Dr	Ewarton Rd	0.09	19	M6696	207B	2	2
Porus Ct	Luanna Point Dr	132' E Luanna Point Dr	0.03	19	M6702	207B	1	1
Rosa Ave	Calhoun St	Rue Marande	0.44	19	M6193	218	13	14
Rue Chateau	Rue Montigny	Rue Marne	0.11	19	M6738	218	3	3
Rue Marande	Rue Paray	748' N Rue Paray	0.14	19	M6485	218	4	4
Rue Marlene	Rue Chateau	174' N Rue Chateau	0.03	19	M6737	218	1	1
Rue Marne	Rue Paray	Ella Ave	0.10	19	M6739	218	11	12
Rue Montigny	Rue Chateau	Ella Ave	0.07	19	M6736	218	2	2
Rue Paray	Jackson St	Rue Marne	0.21	19	M6484	218	6	6
Saint Annes Bay Dr	Orcabessa Dr	Ewarton Rd	0.16	19	M6694	207B	4	4
Sandra Dr	Jackson St	570' W Jackson St	0.11	19	M6142	218	12	13
Sombrero Ct	Yucca Ln	536' W Yucca Ln	0.10	19	M6804	207B	10	11
Sonrisa Way	Painted Canyon Ct	Las Serenas	0.13	19	M4226	230	15	16
Sun Swept St	Alvarado Ave	115' S Alvarado Ave	0.02	19	M6355	218	2	2
Sun Swept St	115' S Alvarado Ave	Persimmon Ln	0.06	19	M6355	218	6	6
Vista Ct	Sonrisa Way	409' E Sonrisa Way	0.08	19	M4228	230	7	7
Wade St	Rue Paray	419' S Rue Paray	0.08	19	M6356	218	9	10
Wade St	419' S Rue Paray	Persimmon Ln	0.06	19	M6356	218	6	6
Yucca Ln	42Nd Ave	675' S 42Nd Ave	0.12	19	M6839A	207B	16	17
Yucca Ln	675' S 42Nd Ave	Calico Glen Dr	0.10	19	M6839A	207B	11	11
<b>TOTALS</b>			<b>13.80</b>				<b>1,253</b>	<b>1,306</b>

Contract Construction




**Transportation Improvement Program 2012-2013 Edition**

**Revenue Source Budget Summaries for Supervisorial District 4**

CODE	SOURCE	ANNUAL BUDGET AMOUNTS (x \$1000)				
		PFY	12/13	13/14	FFY	TOTAL
101	State Exchange Funds			200	200	400
103	CMAQ		1,779		350	2,129
108	STP - Discretionary	3,449	1,966	810		6,225
109	STP - Projects Unidentified				1	1
115	STIP Funds - Federal	9,364	4,624			13,988
116	Federal Economic Stimulus Funds - ARRA	10,415				10,415
120	Highway Bridge Replacement & Rehabilitation HBRR	23	32	8		63
190	Federal Highway Administration (FHWA)	1,980			950	2,930
201	Gas Tax-Prop 111	11				11
215	Proposition 1B (State bond funds- Local Roads)	215	4,978	1,733		6,926
217	Prop. 1B - Trade Corridor Improv. Funds			5,122	4,878	10,000
218	Prop. 1B - State-Local Partnership Program			3,520		3,520
221	Gas Tax (ABX8-9 Mar 2010 New HUTA)	1,311	9,768	6,936	1,391	19,406
222	Gas Tax (ABX8 9 Mar 2010) Projects Unidentified			7,024	5,392	12,416
240	SB 821 (Local Transportation Funds)			153		153
260	SB 621 Indian Gaming Special Distribution Funds	100				100
299	Caltrans	13,484	2,290			15,774
300	Measure A/Western	22				22
301	Measure A/Coachella Valley	696	3,395	777	3,610	8,478
302	Measure A/Palo Verde		1,437	202	550	2,189
310	District IV Funds		1,000	500	1,000	2,500
332	Redevelopment Agency	7,171	3,354			10,525
340	Transportation Uniform Mitigation Fee (CVAG)	25,546	15,775	10,646	2,784	54,751
367	Signal Supervisor District 4	753	687			1,440
370	East County DIF Signal Mitigation Fund	294	793			1,087
399	Riverside County Transportation Commission	247	24			271
622	DIF AP2 Maj. Imp. Fnd- Coachella West Area	680	487			1,167
638	DIF AP18 Maj. Imp. Fnd- Coachella Eastern Area		168	332		500
703	City of Blythe	254	178			432
707	City of Coachella	38	9			47
709	City of Desert Hot Springs	45				45
711	City of Indio	155	32			187
717	City of Palm Desert	600	713	600	70,193	72,106
718	City of Palm Springs	26,725	135			26,860
866	Palm Desert Financing Authority	477	1,390			1,867
905	Southern California Gas Company	89				89
990	Miscellaneous	17				17
<b>Grand Totals:</b>		<b>104,161</b>	<b>55,014</b>	<b>38,563</b>	<b>91,299</b>	<b>289,037</b>





*Supervisory District 5*







Supervisory District: 5

NAME LIMITS	LENGTH	EW/PW	MD CT PL RW	PROJECT# RD BK PG ROAD NBR LEAD AGCY LRGR PROJ	FUND SOURCE	FUND SOURCE AMOUNT (x\$1000)	FISCAL YEAR COST (x \$1000)			
							D=Design		E=Environmental	
							C=Construction		R=Right-of-way Acquisition	
DESCRIPTION (Comments )							PFY	12/13	13/14	FFY
	<b>06th St</b> Lakeview Ave East to Ramona Expwy 0.40 miles 30 ft/ 30 ft Resurf AC paved road	14 DL N N	C20066 96 S5373 RCTD	300  Total: 257	257	D E C			2 1 254	
<b>06th St</b> Yucca Ave to Lakeview Ave E 0.38 miles 24 ft/ 24 ft Resurf AC paved road	14 DL N N	C30072 96 S5373 RCTD	221  Total: 67	67	D E C			1 1 65		
<b>12th St</b> Wren Dr to 11th St 0.36 miles 27 ft/ 27 ft Resurf AC paved road	14 DL N N	C20064 99 M5410 RCTD	300  Total: 70	70	D E C			2 1 67		
<b>13th St</b> Lakeview to Garden Dr 0.37 miles 31 ft/ 31 ft Resurf AC paved road	14 DL N N	C20065 99 M5403 RCTD	300  Total: 82	82	D E C			2 1 79		
<b>Antelope Rd</b> Ellis Ave 0.00 miles 0 ft/ 0 ft Install Traffic Signal New TS to be built by developer.	14 C N N	B90952 103 S5012 DEVEL	369  Total: 235	235	C					235
<b>Apache Tr/ I-10 Interchange</b> Seminole Dr to Main St 0.20 miles 40 ft/ 40 ft Const Roundabouts at 2 off/on ramp intersections keep open for FY12-13. Final project close-out working with Cal-Trans.	16 C N N	B50637 139 S4707 MORONG O IN	300  Total: 10	10	R C	3 3	2 2			
<b>Apricot Ave</b> North Ave to 11th St 0.60 miles 24 ft/ 24 ft Resurf AC paved road	14 DL N N	C20067 99 S5013 RCTD	300  Total: 106	106	D E C			2 1 103		
<b>Banner St</b> 13th St to Apricot Ave 0.32 miles 33 ft/ 33 ft Resurf AC paved road	14 DL N N	C20068 99 M7910 RCTD	300  Total: 79	79	D E C			2 1 76		
<b>Box Springs OH Bridge Replacement</b> Box Sprgs OC to Day St to Day St undercrossing 0.05 miles 72 ft/ 72 ft Realign bridge over AT&SF RR Costs shown are for County assistance for bridge and road realignment to allow for freeway widening.	13 C Y Y	C10640 47A S8300 CALTRAN S	221  Total: 25	25	D R	6	5 14			
<b>Bridge St</b> Nly Ramona Expwy 0.47mi to N Ramona Expwy 1.73 mi 1.26 miles 25 ft/ 25 ft Resurf AC paved road	15 C Y N	C10554 97 S5033 RCTD	215  Total: 859	859	D E C	17	60 2 780			



Supervisory District: 5

NAME LIMITS	LENGTH	EW/PW	MD CT PL RW	PROJECT# RD BK PG ROAD NBR LEAD AGENCY LRGR PROJ	FUND SOURCE	FUND SOURCE AMOUNT (x\$1000)	FISCAL YEAR COST (x \$1000)				
							D=Design	E=Environmental	R=Right-of-way Acquisition		
							C=Construction	R=Right-of-way Acquisition	PFY=Previous Fiscal Year	FFY=Future Fiscal Year	
DESCRIPTION (Comments )							PFY	12/13	13/14	FFY	
<b>Briggs Rd</b> Mapes Rd to S'ly Watson Rd 0.12 mi 0.62 miles 19 ft/ 19 ft Resurf AC paved road on easterly side			14 C Y N	C10546 103B S1046B RCTD	215 <b>Total:</b>	405 405	D E C	9 1 10	30 1 10	355	215 Proposition 1B (State bond funds- Local Roads)
<b>Brookside Ave</b> Beaumont Ave to E'ly 0.11 mi 0.11 miles 15 ft/ 24 ft Resurf AC paved road and const 8' paved shoulder City of Beaumont is lead agency. Costs shown for County half only.			16 C N N	C20159 90 S4078B CO BEA	221 <b>Total:</b>	85 85	D C		2 83		221 Gas Tax (ABX8-9 Mar 2010 New HUTA)
<b>Cabazon Area Resurfacing Group</b> 13 Various Streets 3.65 miles 0 ft/ 0 ft Resurf AC paved road See included list at end of district section.			16 C N N	C20147  RCTD	300 <b>Total:</b>	1,754 1,754	D E C		30 5	162 8 1,549	300 Measure A/Western
<b>Cactus Ave Interchange</b> I-215 0.55 miles 40 ft/ 76 ft Recon and widen overpass and ramps Moreno Valley is the lead agency Funds shown are for County's coordination.			14 C Y N	B50677 51  CO MV	201 300 <b>Total:</b>	14 4 18	D 201 300	17	1		Gas Tax-Prop 111 Measure A/Western
<b>Calle De Las Flore</b> Clearwater Way to Snow View Dr 0.31 miles 17 ft/ 17 ft Resurf AC paved road			18 DL N N	C30031 149A M4949 RCTD	221 <b>Total:</b>	128 128	D E C		2 1 125		221 Gas Tax (ABX8-9 Mar 2010 New HUTA)
<b>Carlota Ave</b> Elena Ave to E'ly Elena Av .03 mi 0.03 miles 29 ft/ 0 ft Resurf RMS paved road			13 DL N N	C20049 44B M3147 RCTD	221 <b>Total:</b>	13 13	D E C		1 1 11		221 Gas Tax (ABX8-9 Mar 2010 New HUTA)
<b>Center St</b> I-215 to NW'ly I-215 0.29 mi 0.29 miles 42 ft/ 42 ft Resurf AC paved road			13 C Y N	C10505 44A S3012A RCTD	215 <b>Total:</b>	171 171	D E C			18 1 152	215 Proposition 1B (State bond funds- Local Roads)
<b>Cherry Cove</b> Calle De Las Flores to Palm Oasis 0.14 miles 34 ft/ 34 ft Resurf AC paved road			18 DL N N	C30032 149A M4947 RCTD	221 <b>Total:</b>	114 114	D E C		2 1 111		221 Gas Tax (ABX8-9 Mar 2010 New HUTA)
<b>Chip Seal of 5th District roads FY12/13</b> various roads 36.90 miles 0 ft/ 0 ft Chip Seal			00 DL N N	C30005  RCTD	300 301 <b>Total:</b>	724 256 980	C		980		300 Measure A/Western 301 Measure A/Coachella Valley
<b>Claremont Ave</b> Stanford Ave to E'ly 0.10 mi 0.10 miles 31 ft/ 31 ft Resurf AC paved road			13 C Y N	C10506 47A M5551 RCTD X1103	215 <b>Total:</b>	28 28	D C			3 25	215 Proposition 1B (State bond funds- Local Roads)



Supervisorial District: 5

NAME LIMITS	LENGTH	EW/PW	MD CT PL RW	PROJECT# RD BK PG ROAD NBR LEAD AGCY LRGR PROJ	FUND SOURCE	FUND SOURCE AMOUNT (x\$1000)	FISCAL YEAR COST (x \$1000)				
							D=Design	E=Environmental			
							C=Construction	R=Right-of-way Acquisition	PFY=Previous Fiscal Year	FFY=Future Fiscal Year	
DESCRIPTION (Comments )							PFY	12/13	13/14	FFY	
<b>Clearwater Way</b>			18	C30035	221	61			1		
Calle De Las Flores to Palm Oasis Ave			DL	149A	<b>Total:</b>	61			1		
0.14 miles 17 ft/ 17 ft			N	S4948					59		
Resurf AC paved road			N	RCTD			221	Gas Tax (ABX8-9 Mar 2010 New HUTA)			
<b>Club Dr</b>			14	C30027	300	85			1		
Quail Dr to Theda St			DL	63A	<b>Total:</b>	85			1		
0.54 miles 23 ft/ 23 ft			N	M5067					83		
Resurf RMS paved road			N	RCTD			300	Measure A/Western			
<b>College Blvd</b>			13	C10507	215	67				7	
Box Springs Blvd to W Box Springs Bl .18mi			C	47A	<b>Total:</b>	67				60	
0.18 miles 40 ft/ 40 ft			Y	M5553							
Resurf AC paved road			N	RCTD X1103			215	Proposition 1B (State bond funds- Local Roads)			
<b>Contour Ave</b>			14	C20069	221	64			2		
11th St to Hansen Ave			DL	99	<b>Total:</b>	64			1		
0.35 miles 24 ft/ 0 ft			N	S5071					61		
Resurf RMS paved road			N	RCTD			221	Gas Tax (ABX8-9 Mar 2010 New HUTA)			
<b>Coral St</b>			18	C30036	221	143			2		
Calle De Las Flores to Palm Oasis Ave			DL	149A	<b>Total:</b>	143			1		
0.17 miles 34 ft/ 34 ft			N	M4945					140		
Resurf AC paved road			N	RCTD			221	Gas Tax (ABX8-9 Mar 2010 New HUTA)			
<b>Cornell Ave</b>			13	C10508	215	25				3	
Stanford Ave to S Stanford Ave 0.08 mi			C	47A	<b>Total:</b>	25				22	
0.08 miles 32 ft/ 32 ft			Y	M5555							
Resurf AC paved road			N	RCTD X1103			215	Proposition 1B (State bond funds- Local Roads)			
<b>Crystal Springs Dr</b>			18	C30037	221	122			2		
De Las Flores to Palm Oasis			DL	149A	<b>Total:</b>	122			1		
0.15 miles 34 ft/ 34 ft			N	M4946					119		
Resurf AC paved road			N	RCTD			221	Gas Tax (ABX8-9 Mar 2010 New HUTA)			
<b>Dartmouth Ave</b>			13	C10509	215	60				6	
West Point Dr to W West Point Dr 0.20mi			C	47A	<b>Total:</b>	60				54	
0.20 miles 33 ft/ 33 ft			Y	M5556							
Resurf AC paved road			N	RCTD X1103			215	Proposition 1B (State bond funds- Local Roads)			
<b>Elena Ave</b>			13	C20050	221	31			1		
Main St to Teresa St			DL	44B	<b>Total:</b>	31			1		
0.12 miles 33 ft/ 0 ft			N	M3146					29		
Resurf RMS paved road			N	RCTD			221	Gas Tax (ABX8-9 Mar 2010 New HUTA)			
<b>Elm St</b>			16	C10581	215	83			9		
N'ly Adele Ave 0.09 mi to Sly Bonita Ave 0.32 mi			C	140B	<b>Total:</b>	83			1		
0.39 miles 23 ft/ 23 ft			Y	M6841					73		
Resurf AC paved road			N	RCTD			215	Proposition 1B (State bond funds- Local Roads)			
<b>Eton Ln</b>			13	C10510	215	16				2	
West Point Dr to Stanford Ave			C	47A	<b>Total:</b>	16				14	
0.05 miles 32 ft/ 32 ft			Y	M5557							
Resurf AC paved road			N	RCTD X1103			215	Proposition 1B (State bond funds- Local Roads)			





Supervisory District: 5

NAME LIMITS  LENGTH EW/PW  DESCRIPTION (Comments)	MD CT PL RW	PROJECT# RD BK PG ROAD NBR LEAD AGCY LRGR PROJ	FUND SOURCE	FUND SOURCE AMOUNT (x\$1000)	FISCAL YEAR COST (x \$1000)			
					D=Design C=Construction PFY=Previous Fiscal Year		E=Environmental R=Right-of-way Acquisition FFY=Future Fiscal Year	
					PFY	12/13	13/14	FFY
<b>I-10 Bypass/Seminole Dr Seg 2</b> Wly Rushmore Ave 1.0mi to Rushmore Ave 1.00 miles 0 ft/ 34 ft Const new road segment	16 C Y N	C30073 141 RCTD	260 <b>Total:</b>	444 444	D 260	350	94	SB 621 Indian Gaming Special Distribution Funds
<b>I-10 Bypass/Tamarack Rd Seg 3</b> Haugen Lehmann Wy to Whitewater Cyn Rd 2.70 miles 0 ft/ 34 ft Investigate for road construction and bridge over Cottonwood Cyn Wash.	18 C Y N	C30074 145 RCTD	221 <b>Total:</b>	50 50	D 221	50		Gas Tax (ABX8-9 Mar 2010 New HUTA)
<b>King Rd</b> Garnet Ave to El Dorado Rd 0.50 miles 0 ft/ 26 ft Const 26' RMS paved road on 40' graded section	18 DL N N	C20012 169 RCTD	332 <b>Total:</b>	325 325	D E C 332	3 2 320		Redevelopment Agency
<b>La Cadena Dr East</b> Riverside CL to Highgrove Pl 0.22 miles 32 ft/ 32 ft Resurf AC paved road	13 C Y N	C10520 44B S3089B RCTD	215 <b>Total:</b>	100 100	D E C 215		11 1 88	Proposition 1B (State bond funds- Local Roads)
<b>La Vida Dr</b> Calle de Las Flores to Palm Oasis 0.17 miles 34 ft/ 34 ft Resurf AC paved road	18 DL N N	C30041 149A M4944 RCTD	221 <b>Total:</b>	141 141	D E C 221	2 1 138		Gas Tax (ABX8-9 Mar 2010 New HUTA)
<b>Lehigh Ln</b> Dartmouth Ave to Princeton Ave 0.15 miles 33 ft/ 33 ft Resurf AC paved road	13 C Y N	C10522 47A M5609 RCTD X1103	215 <b>Total:</b>	46 46	D C 215		5 41	Proposition 1B (State bond funds- Local Roads)
<b>Mac Arthur Dr</b> 12th St to N'ly 12th St .25 mi 0.25 miles 32 ft/ 32 ft Resurf AC paved road	14 DL N N	C20072 99 M9252 RCTD	300 <b>Total:</b>	64 64	D E C 300	2 1 61		Measure A/Western
<b>Macheka Dr</b> Mirileste Dr to Penasco Cir 0.08 miles 32 ft/ 32 ft Resurf AC paved road	14 C Y N	B50517 99 M7671 RCTD X1204	215 <b>Total:</b>	25 25	D C 215	3	22	Proposition 1B (State bond funds- Local Roads)
<b>Main St</b> Michigan Ave 0.00 miles 24 ft/ 24 ft Install Traffic Signal Misc funds=Colton USD + Grand Terrace. Funding is 25% Colton USD, 25% Grand Terrace, 50% County	13 C N Y	B90953 44B S3043 RCTD	300 369 990 <b>Total:</b>	298 298 346 942	D R C 300 369 990	103 298 482 59		Measure A/Western West County DIF Signal Mitigation Fund Miscellaneous
<b>Main St</b> Sanrive Ave to Michigan Ave 0.32 miles 18 ft/ 30 ft Widen AC paved road in vicinity of Proposed High School in Grand Terrace. Misc fund = Colton USD	13 C Y Y	B70791 44B S3043 RCTD	215 300 990 <b>Total:</b>	863 317 1,009 2,189	D E R C 215 300 990	260 166 2 1,585 176		Proposition 1B (State bond funds- Local Roads) Measure A/Western Miscellaneous





Supervisorial District: 5

NAME LIMITS	LENGTH	EW/PW	MD CT PL RW	PROJECT# RD BK PG ROAD NBR LEAD AGCY LRGR PROJ	FUND SOURCE	FUND SOURCE AMOUNT (x\$1000)	FISCAL YEAR COST (x \$1000)				
							D=Design	E=Environmental			
							C=Construction	R=Right-of-way Acquisition	PFY=Previous Fiscal Year	FFY=Future Fiscal Year	
DESCRIPTION (Comments )							PFY	12/13	13/14	FFY	
<b>Oak Glen Rd</b>			16	B70735	221	1,153			96		
Orchard St to S.B. County Line			C	90A	<b>Total:</b>	1,153	<b>E</b>		2		1,055
2.11 miles		22 ft/ 22 ft	Y	S4356			<b>C</b>				
Resurf AC paved road			N	RCTD				221	Gas Tax (ABX8-9 Mar 2010 New HUTA)		
<b>Orchard St</b>			16	B00701	221	196			19		
Nancy Ave to Beaumont Ave			C	90A	<b>Total:</b>	196	<b>E</b>		1		176
0.71 miles		34 ft/ 34 ft	Y	S4368B			<b>C</b>				
Resurf AC paved road			N	RCTD				221	Gas Tax (ABX8-9 Mar 2010 New HUTA)		
<b>Oreana Way</b>			18	C30042	221	156			2		
Calle de Las Flores to Palm Oasis			DL	149A	<b>Total:</b>	156	<b>E</b>		1		
0.19 miles		34 ft/ 34 ft	N	M4943			<b>C</b>		153		
Resurf AC paved road			N	RCTD				221	Gas Tax (ABX8-9 Mar 2010 New HUTA)		
<b>Pablo St</b>			14	B50520	215	11			1		
Via Santana to S'ly 0.04 mi			C	99	<b>Total:</b>	11	<b>C</b>			10	
0.04 miles		32 ft/ 32 ft	Y	M7670				215	Proposition 1B (State bond funds- Local Roads)		
Resurf AC paved road			N	RCTD X1204							
<b>Pasito St</b>			14	B50521	215	26			3		
Mirileste Dr to SE'ly 0.08 mi			C	99	<b>Total:</b>	26	<b>C</b>			23	
0.08 miles		33 ft/ 33 ft	Y	M7669				215	Proposition 1B (State bond funds- Local Roads)		
Resurf AC paved road			N	RCTD X1204							
<b>Penasco Cir</b>			14	B50522	215	85			10		
Porter St to S'ly 0.27 mi			C	99	<b>Total:</b>	85	<b>C</b>			75	
0.27 miles		33 ft/ 33 ft	Y	M7120				215	Proposition 1B (State bond funds- Local Roads)		
Resurf AC paved road			N	RCTD X1204							
<b>Pigeon Pass Rd</b>			13	B50684	300	186			547	15	
Hidden Springs Dr to Center St			C	45	<b>Total:</b>	836	<b>E</b>		274		
4.80 miles		26 ft/ 60 ft	Y	S3063				300	Measure A/Western		
Construct portions and widen to 4 lanes			Y	RCTD				346	TUMF - Central zone (WRCOG)		
The Transportation Dept. is seeking additional funds needed.											
<b>Porter St</b>			14	B50523	215	130			14		
SW'ly Penasco Cir.15mi to Central Ave			C	99	<b>Total:</b>	130	<b>E</b>		1		115
0.37 miles		25 ft/ 25 ft	Y	M5488			<b>C</b>				
Resurf AC paved road			N	RCTD X1204				215	Proposition 1B (State bond funds- Local Roads)		
Width varies from 20' to 27'.											
<b>Potrero Blvd</b>			16	B50656	201	400			491		1,647
04th St to SR 79			C	92	<b>Total:</b>	26,293	<b>E</b>		59		1,055
2.03 miles		0 ft/ 76 ft	Y				<b>R</b>				750
Const new road			Y	RCTD			<b>C</b>				22,291
City of Beaumont is handling the interchange project.								201	Gas Tax-Prop 111		
								640	DIF AP20 Maj. Imp. Fnd- San Gorgonio Pass Area		
								999	Unfunded		
<b>Princeton Ave</b>			13	C10529	215	28				3	
Tulane Ave to Lehigh Lane			C	47A	<b>Total:</b>	28	<b>C</b>			25	
0.10 miles		31 ft/ 31 ft	Y	M5558				215	Proposition 1B (State bond funds- Local Roads)		
Resurf AC paved road			N	RCTD X1103							







NAME LIMITS	LENGTH	EW/PW	MD CT PL RW	PROJECT# RD BK PG ROAD NBR LEAD AGCY LRGR PROJ	FUND SOURCE	FUND SOURCE AMOUNT (x\$1000)	FISCAL YEAR COST (x \$1000)			
							D=Design		E=Environmental	
							C=Construction		R=Right-of-way Acquisition	
DESCRIPTION (Comments )					PFY=Previous Fiscal Year		FFY=Future Fiscal Year			
	PFY	12/13	13/14	FFY						
<b>San Timoteo Cyn Rd</b> W Railroad X-ing 1.39mi to Beaumont C.L. 2.30 miles 24 ft/ 24 ft Resurf AC paved road	16 C N N	B80607 87 S4440B RCTD	300 <b>Total:</b>	800 800	D E C	60 1		739		
<b>San Timoteo Cyn Rd</b> Redlands Blvd to W'ly RRXing 1.39 mi 3.00 miles 24 ft/ 24 ft Resurf AC paved road	16 C Y N	B50613 87 S4440B RCTD	221 <b>Total:</b>	1,955 1,955	D E C	145 10		1,800		
<b>San Timoteo Cyn Rd</b> Live Oak Cyn Rd 0.00 miles 26 ft/ 26 ft Research for Traffic Signal	16 C Y N	B90946 87 S4440A RCTD	369 <b>Total:</b>	25 25	D C	10	15			
<b>Scott Rd Interchange</b> Haun Rd to Antelope Rd 0.40 miles 26 ft/ 92 ft Recon interchange and overcrossing In the City of Menifee.	12 C Y Y	B30689 121A M5362B RCTD	433 469 600 728 999 <b>Total:</b>	3,314 753 1,673 272 41,989 48,001	D E R C	1,163 1,383 383 1	431 222 2,429	5,062 174	1,928 34,825	
<b>Seminole Dr</b> Apache Trl to Main St 2.06 miles 24 ft/ 24 ft Resurf AC paved road	16 C Y N	C10584 140 S4675 RCTD	215 <b>Total:</b>	459 459	D E C	48 1		410		
<b>Sherman Rd</b> Route 74 to AT & SF Railroad 0.10 miles 0 ft/ 0 ft Intersection improvements and Install signal RR X-ing Gates to be done separately by BNSF RR.	14 C Y Y	A50220 64A S5370A RCTD	215 366 369 373 <b>Total:</b>	570 235 419 171 1,395	D E R C	251 21 16 307	800			
<b>Slurry Seal of 5th District roads FY11/12</b> various roads 0.00 miles 0 ft/ 0 ft Slurry Seal	00 C Y N	C20010  RCTD	221 <b>Total:</b>	603 603	D C	4 537	62			
<b>Slurry Seal of 5th District roads FY12/13</b> various roads 4.20 miles 0 ft/ 0 ft Slurry Seal	00 C Y N	C30010  RCTD	221 <b>Total:</b>	397 397	D E C		2 1 394			
<b>Stanford Ave</b> Eaton Lane to S College Blvd 0.08 mi 0.27 miles 32 ft/ 32 ft Resurf AC paved road	13 C Y N	C10535 47A M5552 RCTD X1103	215 <b>Total:</b>	82 82	D C			9 73		





This page intentionally left blank.

PROJECT GROUPS		To	From	LENGTH	MD	ROAD #	ROAD BK PG	CONST ONLY (\$ X 1000)	TOTAL COST (\$ X 1000)
----------------	--	----	------	--------	----	--------	------------	------------------------	------------------------

C2-0147 Cabazon Area Resurfacing Group									
									Contract Construction
Calico Ave	Chaparral Rd		Cottonwood Rd	0.21	16	M6050	142	98	124
Chaparral Rd	Tamarack Rd		Haugen Lehmann Wy	0.37	16	M6048	142	172	215
Cottonwood Rd	Tamarack Rd		Verbenia Ave	0.45	16	M6047	142	209	260
Eucalyptus St	Esperanza Ave		Ida Ave	0.17	16	M6855	147	26	37
Fremontia Rd	Tamarack Rd		Cottonwood Rd	0.37	16	M6049	142	172	215
Hattie Ave	Elm St		E'ly end	0.14	16	M6857	147	20	30
Haugen-Lehmann Wy	Railroad Ave		Chaparral Rd	0.51	16	S6046	142	237	295
Haugen-Lehmann Wy	Chaparral Rd		W'ly Chaparral 0.31 mi	0.31	16	M6046	142	144	179
Helen Ave	Elm St		E'ly end	0.07	16	M6856	147	10	19
Peach St	Esperanza Ave		Ida Ave	0.17	16	M6861	147	24	34
Plum St	Esperanza Ave		Ida Ave	0.17	16	M6862	147	26	37
Sagebrush Ave	W'ly Cottonwood 0.02mi		Verbenia Ave	0.14	16	M6051	142	32	45
Tamarack Rd	W'ly Verbenia 0.57 mi		Haugen Lehmann Wy	0.57	16	S6052	142	212	264
				<b>TOTALS</b>				<b>1,382</b>	<b>1,754</b>

C3-0005 Chip Seal of 5th District Roads FY12/13									
									by Day Labor
Box Springs Mt Rd	Pigeon Pass Rd		2927' W Pigeon Pass Rd	0.55	13	M3008		13	13
Pigeon Pass Rd	Box Springs Mountain Rd		1965' E Box Springs Mountain	0.37	13	M3063		10	10
Pigeon Pass Rd	Box Springs Mountain Rd		3545' N Box Springs Mountain	0.67	13	M3063		15	15
Pigeon Pass Rd	1250' N Hidden Springs Dr / N		2441' N Hidden Springs Dr / N	0.23	13	S3063		6	6
Pigeon Pass Rd	2441' N Hidden Springs Dr / N		3061' N Hidden Springs Dr / N	0.12	13	S3063		4	4
Aubry St	Greenwald Ave		Vinell Ave	0.13	14	M3890		3	3
Baxter St	Steele Peak Dr		Cypress Ave	0.37	14	M7307		9	9
Betty Rd	Theda St		Sh-74	0.37	14	M5026A		9	9
Cypress Ave	Read St		Baxter St	0.12	14	M7308		3	3
Garfield Rd	Jarvis St		Robert St	0.13	14	M3800		3	3
Gunther Rd	Mountain Ave		330' N Gretchen Ln	0.31	14	M5160		8	8
Gunther Rd	330' N Gretchen Ln		Briggs Rd	0.98	14	M5160		24	24
Irma St	Senola Ave		2444' S Senola Ave	0.46	14	M1848		11	11
Jarvis St	Mazie Ave		Garfield Rd	0.70	14	M3808		18	18
Lari Mark St	Greenwald Ave		Vinell Ave	0.12	14	M3872		3	3
Louise St	Theda St		Marie St	0.50	14	M5227		12	12
Marie St	Mountain Ave		Louise St	0.25	14	S5236B		6	6
Marie St	Louise St		Ellis Ave	0.25	14	S5236B		6	6
Mazie Ave	Jarvis St		River Rd	0.03	14	M3809		1	1
Menifee Rd	Mapes Rd		Ellis Ave	1.03	14	S5252C		34	34
Menifee Rd	Ellis Ave		San Jacinto Ave	1.01	14	S5252C		25	25
Mountain Ave	Menifee Rd		Gunther Rd	0.25	14	S5268		6	6
Palm St	Mountain Ave		Ellis Ave	0.48	14	M7320		12	12
Palm St	Steele Peak Dr		Mountain Ave	0.12	14	M7320		3	3
Pico Ave	Ellis Ave		San Jacinto Ave	1.03	14	S5312		25	25

PROJECT GROUPS		To	From	LENGTH	MD	ROAD #	ROAD BK PG	CONST ONLY (\$ X 1000)	TOTAL COST (\$ X 1000)
----------------	--	----	------	--------	----	--------	------------	------------------------	------------------------

C3-0005 Chip Seal of 5th District Roads FY12/13 (cont.)

										by Day Labor	
Read St	Wallace Ave		Mazie Ave	0.50	14	M1843		13	13		
Read St	Cypress Ave		Ellis Ave	0.27	14	M7306		7	7		
River Rd	Sh-74		Theda St	1.00	14	M1376		25	25		
River Rd	Theda St		2302' E Theda St	0.44	14	M1376		10	10		
Senola Ave	Greenwald Ave		Jarvis St	0.33	14	M1847		8	8		
Sultanas Rd	Watson Rd		Sh-74	0.49	14	M7201		13	13		
Suzan St	Vinell Ave		Irma St	0.25	14	M3871		6	6		
Suzan St	Jarvis St		545' E Jarvis St	0.10	14	M3871A		3	3		
Theda St	Sh-74		Louise St	1.11	14	S5399		30	30		
Theda St	Louise St		Ellis Ave	0.25	14	S5399		9	9		
Vinell Ave	Aubry St		Suzan St	0.25	14	M3869		6	6		
Wallace Ave	Greenwald Ave		Irma St	0.12	14	M1849		3	3		
Wallace Ave	Irma St		Jarvis St	0.25	14	M1849		6	6		
Agnes St	Blanche Ave		Carmen Ave	0.10	16	M6859		2	2		
Ana Maria St	Carmen Ave		Bonita Ave	0.25	16	M6843		6	6		
Apache Trl	Millard Pass		Seminole Dr	0.42	16	M4605		9	9		
Apache Trl	Bonita Ave		100' S Main St	0.43	16	S4707		11	11		
Blanche Ave	Agnes St		Magnolia St	0.10	16	M6858		2	2		
Bonita Ave	100' W Broadway St		Almond St	0.52	16	S4070		19	19		
Bonita Ave	Almond St		Elm St	1.12	16	S4070		39	39		
Carmen Ave	Agnes St		Orange St	0.61	16	M4119		14	14		
Carmen Ave	Orange St		Almond St	1.00	16	M4119		21	21		
Dale Ct	Magnolia St		357' W Magnolia St	0.07	16	M6948		2	2		
Elm St	3400' S Bonita Ave		1677' S Bonita Ave	0.33	16	M6841		8	8		
Elm St	1677' S Bonita Ave		Bonita Ave	0.32	16	M6841		14	14		
Esperanza Ave	Almond St		800' E Almond St	0.15	16	S4193		4	4		
Esperanza Ave	800' E Almond St		Sunrise Ave	0.85	16	M4193		23	23		
Esperanza Ave	Sunrise Ave		Elm St	0.22	16	M4193		6	6		
Ida Ave	Peach St		Elm St	0.49	16	M6854		11	11		
Maumee Ln	Millard Pass		Nakoma Dr	0.12	16	M4611		3	3		
Millard Pass	Seminole Dr		1056' N Seminole Dr	0.20	16	S4603		14	14		
Millard Pass	1056' N Seminole Dr		Napa Pl	0.20	16	S4603		4	4		
Mojave Dr	1399' Nw Apache Trl		549' Nw Apache Trl	0.16	16	M4606		6	6		
Mojave Dr	549' Nw Apache Trl		Apache Trl	0.10	16	M4606		4	4		
Nakoma Dr	Millard Pass		Maumee Ln	0.14	16	M4612		3	3		
Napa Pl	Millard Pass		317' E Millard Pass	0.06	16	M4610		1	1		
Rafael St	Carmen Ave		Bonita Ave	0.25	16	M6842		6	6		
Riza Ave	Elm St		Eucalyptus St	0.38	16	M6864		10	10		
Rushmore Ave	I-10		425' S Penland Rd	0.70	16	S6384		15	15		
Rushmore Ave	425' S Penland Rd		2314' N Penland Rd	0.52	16	S6384		10	10		

PROJECT GROUPS	To	From	LENGTH	MD	ROAD #	ROAD BK PG	CONST ONLY (\$ X 1000)	TOTAL COST (\$ X 1000)
----------------	----	------	--------	----	--------	------------	------------------------	------------------------

**C3-0005 Chip Seal of 5th District Roads FY12/13 (cont.)**

								by Day Labor
Tamarack Rd	Rushmore Ave	2638' E Rushmore Ave	0.50	16	M6052		25	25
Tamarack Rd	2638' E Rushmore Ave	1441' W Fremontia Rd	0.68	16	M6052		17	17
Taos Rd	Millard Pass	Apache Trl	0.21	16	M4604		5	5
20Th Ave	Bubling Wells Rd	Mountain View Rd	0.51	18	S4542B		13	13
Cooper Rd	El Dorado Rd	Garnet Ave	0.35	18	M6325		9	9
Corvado Dr	Circle B Dr	142' E Circle B Dr	0.03	18	M6259		1	1
El Dorado Rd	Wilson Rd	Cooper Rd	0.06	18	M6326		2	2
Garnet Ave	2679' E King Rd	King Rd	0.51	18	S4972		13	13
Garnet Ave	King Rd	5280' W King Rd	1.00	18	S4972		25	25
Garnet Ave	5280' W King Rd	8838' W King Rd	0.67	18	S4972		17	17
Little Morongo Rd	Dillon Rd	4545' N Dillon Rd	0.86	18	S4347A		26	26
Little Morongo Rd	4545' N Dillon Rd	Two Bunch Palm Tr	0.63	18	S4347A		8	8
Little Morongo Rd	Two Bunch Palm Tr	13Th Ave	0.51	18	S4347A		9	9
Mountain View Rd	1087' N Varner Rd	1165' S 20Th Ave	0.79	18	S4458A		25	25
Mountain View Rd	1165' S 20Th Ave	Club House Dr	0.69	18	S4458A		23	23
Mountain View Rd	Club House Dr	Dillon Rd	1.03	18	S4458A		33	33
Mountain View Rd	Dillon Rd	5250' N Dillon Rd	0.99	18	S4458B		26	26
Mountain View Rd	5250' N Dillon Rd	7916' N Dillon Rd	0.50	18	S4458B		7	7
Wall Rd	Garnet Ave	20Th Ave	0.25	18	S6497		11	11
Wilson Rd	El Dorado Rd	Garnet Ave	0.38	18	M6983		10	10
			<b>TOTALS</b>				<b>980</b>	<b>980</b>

**C3-0010 Slurry Seal of 5th District Roads FY12/13**

								Contract Construction
Bedrock Ct	Menifee Rd	502' E Menifee Rd	0.10	14	M5293	99C	11	11
Birdy Ct	Olivas Ave	540' E Olivas Ave	0.10	14	M5497	99A	11	12
Cobblestone St	Pebblestone Dr	Olivas Ave	0.20	14	M5271	99C	23	24
Crown Princess Ct	623' S Elvira Dr	359' N Elvira Dr	0.19	14	M10578A	99A	6	6
Elvira Dr	Ramona Ave	621' E Ramona Ave	0.12	14	M5349	99A	14	15
Elvira Dr	621' E Ramona Ave	847' E Ramona Ave	0.04	14	M5349	99A	5	5
Elvira Dr	Crown Princess Ct	Rosary Ave	0.08	14	M5349	99A	2	2
Flintstone Ct	Pebblestone Dr	262' E Pebblestone Dr	0.05	14	M5278	99C	6	6
Harley Ct	Olivas Ave	538' E Olivas Ave	0.10	14	M5496	99A	11	11
Jarrell Ct	Olivas Ave	541' E Olivas Ave	0.10	14	M5495	99A	11	12
Lava Way	San Jacinto Ave	Slumpstone St	0.08	14	M5259	99C	9	10
Obsidian Ct	Olivas Ave	502' W Olivas Ave	0.10	14	M5266	99C	11	12
Olivas Ave	Central Ave	Jarrell Ct	0.33	14	M5290	99A	32	33
Olivas Ave	San Jacinto Ave	1630' N San Jacinto Ave	0.31	14	M5290A	99C	29	30
Pebblestone Dr	Bedrock Ct	Cobblestone St	0.12	14	M5275	99C	14	15
Ramona Ave	Central Ave	Nuevo Rd	0.50	14	S5328	99A	51	53
San Jacinto Ave	Olivas Ave	Menifee Rd	0.24	14	M5355D	99C	14	15

PROJECT GROUPS	To	From	LENGTH	MD	ROAD #	ROAD BK PG	CONST ONLY (\$ X 1000)	TOTAL COST (\$ X 1000)
----------------	----	------	--------	----	--------	------------	------------------------	------------------------

**C3-0010 Slurry Seal of 5th District Roads FY12/13**

								Contract	Construction
Slumpstone St	Lava Way	Olivas Ave	0.18	14	M5265	99C	23		24
Uller Ln	Olivas Ave	518' E Olivas Ave	0.09	14	M5498	99A	9		9
Alfred Cir	Mountain View Ave	527' W Mountain View Ave	0.10	16	M10043A	90B	10		11
Bing Pl	Napoleon St	245' E Napoleon St	0.05	16	M6536	90B	4		4
Jenni Lisa Ct	Nancy Ave	538' E Nancy Ave	0.10	16	M10042A	90B	3		3
Kenneth Ct	Ralph Rd	346' E Ralph Rd	0.07	16	M6633	90B	6		6
Lambert Pl	Napoleon St	245' E Napoleon St	0.05	16	M6535	90B	4		4
Lewis Ct	Ralph Rd	348' E Ralph Rd	0.07	16	M6632	90B	6		6
Nancy Ave	Orchard St	246' N Jenni Lisa Ct	0.30	16	S4351	90	8		8
Napoleon St	High St	632' N High St	0.11	16	M6534	90B	13		14
Ralph Rd	Vineland St	636' N Vineland St	0.11	16	M6634	90B	13		14
Sky Ln	View Dr	Orchard St	0.07	16	M6272	90B	7		7
Star Ln	View Dr	Orchard St	0.07	16	M6273	90B	7		7
View Dr	Star Ln	382' W Star Ln	0.07	16	M6274	90B	7		8
<b>TOTALS</b>			<b>4.20</b>				<b>380</b>		<b>397</b>





**Transportation Improvement Program 2012-2013 Edition**

**Revenue Source Budget Summaries for Supervisorial District 5**

CODE	SOURCE	ANNUAL BUDGET AMOUNTS (x \$1000)				
		PFY	12/13	13/14	FFY	TOTAL
101	State Exchange Funds			100	100	200
134	HSIP - Highway Safety Improvement Program		1,433			1,433
190	Federal Highway Administration (FHWA)				1,739	1,739
201	Gas Tax-Prop 111	846	309			1,155
211	Proposition 116	10	220			230
214	Proposition 42 (sales tax on gasoline)	60				60
215	Proposition 1B (State bond funds- Local Roads)	1,423	3,364	2,473		7,260
221	Gas Tax (ABX8-9 Mar 2010 New HUTA)	680	3,179	6,386	1,231	11,476
222	Gas Tax (ABX8 9 Mar 2010) Projects Unidentified			2,713	2,748	5,461
260	SB 621 Indian Gaming Special Distribution Funds	121	1,072	1,321	125	2,639
300	Measure A/Western	1,314	2,239	2,705	3,180	9,438
301	Measure A/Coachella Valley		256	219	150	625
332	Redevelopment Agency		325			325
343	TUMF - Identified/Unfunded		319	1,121		1,440
346	TUMF - Central zone (WRCOG)	3,238	1,333	56		4,627
347	TUMF - Pass zone (WRCOG)	267	908	573		1,748
349	TUMF Regional System (RCTC)	45				45
366	Signal Supervisor District 3	235				235
369	West County DIF Signal Mitigation Fund	833	359		235	1,427
370	East County DIF Signal Mitigation Fund			235		235
373	3rd Dist Developer Mitigation Pblc Fac Trust Fnd	171				171
427	Menifee R & B Benefit District	309	1,369	4,022		5,700
433	Scott R & B Benefit District	1,092	2,222			3,314
469	CFD 05-8 Scott Road	165	588			753
505	CSA 41 Meadowbrook	147	19	358		524
600	Developer Contributions	1,673	435			2,108
640	DIF AP20 Maj. Imp. Fnd- San Gorgonio Pass Area	150				150
701	City of Banning	2,430	10,221	16,550	11,875	41,076
723	City of Moreno Valley		6	677		683
728	City of Menifee		272			272
990	Miscellaneous	1,561	135			1,696
<b>Grand Totals:</b>		<b>16,770</b>	<b>30,583</b>	<b>39,509</b>	<b>21,383</b>	<b>108,245</b>



*Comprehensive Funding Summary*



## COMPREHENSIVE SUMMARY

SUPERVISORIAL DISTRICT	ANNUAL BUDGET AMOUNTS				
	PFY	12/13	13/14	FFY	TOTALS
District 1	42,850	70,006	22,276	17,118	152,250
District 2	102,545	40,469	37,882	112,015	292,911
District 3	50,044	47,891	40,751	14,643	153,329
District 4	104,161	55,014	38,563	91,299	289,037
District 5	16,770	30,583	39,509	21,383	108,245
ALL DISTRICT TOTALS	316,370	243,963	178,981	256,458	995,772



*Appendix A-Fund Source List*





Fund Sources

CODE	SOURCE	CODE	SOURCE
100	ISTEA	212	AB 2928 (sales tax on gasoline)
101	State Exchange Funds	213	Traffic Congestion Relief Funds
102	State Matching Funds	214	Proposition 42 (sales tax on gasoline)
103	CMAQ	215	Proposition 1B (State bond funds- Local Roads)
104	STP - Safety	216	Prop. 1B - Seismic Bridge funds
105	Transportation Enhancement Activities	217	Prop. 1B - Trade Corridor Improv. Funds
106	STP - Formula (Rural)	218	Prop. 1B - State-Local Partnership Program
107	STP - Formula (Urban/Urban Place)	221	Gas Tax (ABX8-9 Mar 2010 New HUTA)
108	STP - Discretionary	222	Gas Tax (ABX8 9 Mar 2010) Projects Unidentified
109	STP - Projects Unidentified	231	Local Transportation Funds - SB 325
110	Federal Dept. of Transportation	232	LTF - Chip Seal
111	STP - Future Formula	233	LTF - Slurry Seal
112	CMAQ - Identified/Unfunded	234	LTF Rail Funds
113	PM10/CMAQ	237	LTF - Projects Unidentified
114	PM10/CMAQ - Identified/Unfunded	238	LTF - Chip Seal Projects Unidentified
115	STIP Funds - Federal	239	LTF - Slurry Seal Projects Unidentified
116	Federal Economic Stimulus Funds - ARRA	240	SB 821 (Local Transportation Funds)
120	Highway Bridge Replacement & Rehabilitation HBRR	241	SB 821 Identified/Unfunded
121	HBRR - Identified/Unfunded	250	Seismic Safety Retrofit (State Share)
122	Timber Bridge Program	251	Seismic Safety R'fit-Identif'd/Unfunded(State \$)
123	Timber Bridge Program - Identified/Unfunded	253	Grade Separation Program/ PUC Section 190
124	Low Water Bridge Crossing	255	Regional Improvement Program (RIP)
125	Low Water Bridge Crossing - Identified/Unfunded	257	STIP Funds - State Only
128	Seismic Safety Retrofit (Federal Share)	258	State Safe Route to Schools (SR2S)
129	Seismic Satety R'fit-Identif'd/Unfunded (Fed. \$)	260	SB 621 Indian Gaming Special Distribution Funds
130	Hazard Elimination Safety Program (HES)	289	Proposed Port Container Fee
131	HES - Identified/Unfunded	290	Environmental Enhancement (State EEM)
132	SRTS - Safe Routes to Schools	296	State Office of Emergeny Services (OES)
133	HR3 - High Risk Rural Roads	298	California Office of Traffic Safety
134	HSIP - Highway Safety Improvement Program	299	Caltrans
140	Federal Aid Interstate (FAI)	300	Measure A/Western
150	Improved Crossing Protection/PUC Section 130	301	Measure A/Coachella Valley
160	Traffic System Management (TSM)	302	Measure A/Palo Verde
161	TSM - Identified/Unfunded	303	Measure A/Western - Slurry Seal
165	FETSIM	304	Measure A/Coachella - Slurry Seal
170	National Small Business and Adm Tree Planting	307	Measure A/Western - Projects Unidentified
190	Federal Highway Administration (FHWA)	308	RCTC Measure A - Discretionary
191	Federal Emergency Management Agency (FEMA)	309	RCTC Measure A - Discretionary Identified/Unf
199	United States Postal Service	310	District IV Funds
200	Highway Users Gas Tax	311	District IV Funds - Chip Seal
201	Gas Tax-Prop 111	312	District IV Funds - Slurry Seal
202	Gas Tax-Prop 111- Chip Seal	317	Dist IV Funds - Projects Unidentified
203	Gas Tax-Prop 111- Slurry Seal	318	Dist IV Funds - Chip Seal Projects Unidentified
204	Gas Tax-Prop 111- Crack Seal	319	Dist IV Funds-Slurry Seal Projects Unidentified
207	Gas Tax-Prop 111- Projects Unidentified	320	Uniform Developer Fees
208	Gas Tax-Prop 111-Chip Seal Projects Unidentified	321	1st Dist Developer Agreement Pblc Fac Trust Fnd
209	Gas Tax-Prop 111-Slurry Seal Project Unidentif'd	322	2nd Dist Developer Agreement Pblc Fac Trust Fnd
210	Senate Bill 300	323	3rd Dist Developer Agreement Pblc Fac Trust Fnd
211	Proposition 116	324	4th Dist Developer Agreement Pblc Fac Trust Fnd

Fund Sources

CODE	SOURCE	CODE	SOURCE
325	5th Dist Developer Agreement Pblc Fac Trust Fnd	400	Assessment District
328	Combined Improvement Fund	401	Assessment District 159
330	Community Development Block Grant (CDBG)	402	Assessment District 161
331	CDBG - Identified/Unfunded	403	Assessment District 167
332	Redevelopment Agency	404	Varner Road Business Center Proposed AD
335	Economic Development Agency (EDA)	406	Monterey Ave/I-10 Proposed RBBB
336	EDA - Identified/Unfunded	407	Washington St/I-10 Proposed CFD and R&BBD
340	Transportation Uniform Mitigation Fee (CVAG)	425	Road and Bridge Benefit District
341	CVAG Small Project Fund	426	California Oaks R & B Benefit District
343	TUMF - Identified/Unfunded	427	Menifee R & B Benefit District
344	TUMF - Northwest zone (WRCOG)	428	Mira Loma R & B Benefit District
345	TUMF - Southwest zone (WRCOG)	429	Highland Springs R & B Benefit District
346	TUMF - Central zone (WRCOG)	430	Southwest Area R & B Benefit District
347	TUMF - Pass zone (WRCOG)	431	Placentia St Proposed R & B Benefit District
348	TUMF - Hemet/S. Jacinto zone (WRCOG)	432	Cook St/I-10 Proposed RBBB
349	TUMF Regional System (RCTC)	433	Scott R & B Benefit District
350	Signal Mitigation District	434	R & B Benefit District - Identified/Unfunded
351	Signal Mitigation District 1	450	Community Facilities District
352	Signal Mitigation District 2	451	CFD 89-5 Rancon Business Center
353	Signal Mitigation District 3	452	CFD 88-8 North "A" Street
354	Signal Mitigation District 4	453	CFD 85-1 Golden Triangle
355	Signal Mitigation District 5	454	CFD 85-2 California Oaks
356	Signal Mitigation District 6	455	CFD 87-5 Wildrose
357	Signal Mitigation District 7	456	CFD 88-10 Walker Basin
358	Signal Mitigation District 8	457	CFD 1 Jurupa Area
359	Signal Mitigation District 9	458	CFD 88-4 Winchester Ranch
360	Signal Mitigation District 10	459	CFD 88-12 Ynez Corridor (City of Temecula)
361	Signal Mitigation District 11	460	CFD 87-1 "A" Street (Perris)
362	Signal Mitigation District 12	461	CFD 88-1 Plaza at Monterey
363	Signal Mitigation District 13	462	CFD 88-1 Murrieta County Water District
364	Signal Supervisor District 1	463	CFD 88-3 Rancho California Water District
365	Signal Supervisor District 2	464	CFD 89-1 Temescal Canyon
366	Signal Supervisor District 3	465	CFD 86-1 Menifee Village
367	Signal Supervisor District 4	466	CFD 2001-1 Sycamore Creek
368	Signal Supervisor District 5	467	CFD 03-1 Newport Road
369	West County DIF Signal Mitigation Fund	468	CFD 2002-03 Willows
370	East County DIF Signal Mitigation Fund	469	CFD 05-8 Scott Road
371	1st Dist Developer Mitigation Pblc Fac Trust Fnd	470	CFD 07-2 Clinton Keith Rd
372	2nd Dist Developer Mitigation Pblc Fac Trust Fnd	471	CFD 05-1 for Salt Creek Bridges
373	3rd Dist Developer Mitigation Pblc Fac Trust Fnd	472	CFD 07-1 Newport/I-215 Interchange
374	4th Dist Developer Mitigation Pblc Fac Trust Fnd	500	County Service Area
375	5th Dist Developer Mitigation Pblc Fac Trust Fnd	501	CSA 26 Palm Desert Country Club
392	Building and Safety	502	CSA 33 Sun City
393	Planning	503	CSA 36 Idyllwild
395	Sunline Transit	504	CSA 38 Pine Cove Area
396	Elsinore Valley Municipal Water District	505	CSA 41 Meadowbrook
397	Metropolitan Water District (MWD)	506	CSA 51 Desert Center (Lake Tamarisk)
398	Flood Control	507	CSA 60 Pinyon Area
399	Riverside County Transportation Commission	508	CSA 62 Ripley

**Fund Sources**

CODE	SOURCE	CODE	SOURCE
509	CSA 63	702	City of Beaumont
510	CSA 69 Hemet	703	City of Blythe
511	CSA 70 Perris Area (Wagon Wheel)	704	City of Calimesa
512	CSA 74 Calimesa Area	705	City of Canyon Lake
513	CSA 85 Cabazon Area	706	City of Cathedral City
514	CSA 86 Quail Valley Area	707	City of Coachella
515	CSA 93	708	City of Corona
516	CSA 104 Sky Valley	709	City of Desert Hot Springs
517	CSA 105 Indio Hills	710	City of Hemet
518	CSA 108 Sage (Minto Way)	711	City of Indio
519	CSA 115 Desert Hot Springs Area (B-Bar H Ranch)	712	City of Indian Wells
520	CSA 117	713	City of Lake Elsinore
521	CSA 122 Mesa Verde	714	City of La Quinta
522	CSA 124 Warm Springs Valley (Elsinore Area)	715	City of Murrieta
523	CSA 128 Lake Mathews Estates	716	City of Norco
524	CSA 130 Romoland	717	City of Palm Desert
525	CSA 143 Rancho California Area	718	City of Palm Springs
526	CSA 145 Sun City	719	City of Riverside
527	CSA 146 Lakeview/Nuevo	720	City of Rancho Mirage
551	CSA 149	721	City of San Jacinto
600	Developer Contributions	722	City of Temecula
601	Developer Improvement Funds	723	City of Moreno Valley
602	Developer In-Lieu Funds	724	City of Perris
603	Developer Performance-Bond Funds	725	City of Ontario
610	Homeowner's Contributions	726	City of Fontana
619	West County DIF Public Facilities	727	City of Wildomar
620	East County DIF Public Facilities	728	City of Menifee
621	DIF AP1 Maj. Imp. Fnd- Jurupa Area	729	City of Chino
622	DIF AP2 Maj. Imp. Fnd- Coachella West Area	730	City of Eastvale
623	DIF AP3 Maj. Imp. Fnd- Highgrove/N.side/Univ.Cty	731	City of Jurupa
624	DIF AP4 Maj. Imp. Fnd- Reche Cyn/Badlands Area	750	County of San Bernardino
625	DIF AP5 Maj. Imp. Fnd- Eastvale Area	800	Reprogrammed/Previously Funded
626	DIF AP6 Maj. Imp. Fnd- Temescal Cyn Area	801	Reprogrammed CRP
627	DIF AP7 Maj. Imp. Fnd- Lk Mathews/Woodcrest Area	802	Reprogrammed State Exchange Funds
628	DIF AP8 Maj. Imp. Fnd- MAFB	803	Building Services, A & E
629	DIF AP9 Maj. Imp. Fnd- Desert Center Area	805	Reprogrammed Proposition 111
630	DIF AP10 Maj. Imp. Fnd- Upper San Jacinto Valley	806	Reprogrammed SB 300
631	DIF AP11 Maj. Imp. Fnd- REMAP Area	807	Reprogrammed LTF
632	DIF AP12 Maj. Imp. Fnd- Lakeview/Nuevo Area	808	Reprogrammed SB 821
633	DIF AP13 Maj. Imp. Fnd- Mead Val./Good Hope Area	809	Reprogrammed Measure A
634	DIF AP14 Maj. Imp. Fnd- Palo Verde Valley Area	810	Reprogrammed District 4 Funds
635	DIF AP15 Maj. Imp. Fnd- Greater Elsinore Area	811	Reprogrammed Select System
636	DIF AP16 Maj. Imp. Fnd- Highway 74/79 Area	812	Reprogrammed HBRR
637	DIF AP17 Maj. Imp. Fnd- Sun City/Menifee Val.	815	County Parks District
638	DIF AP18 Maj. Imp. Fnd- Coachella Eastern Area	832	Jurupa Community Services Dist.
639	DIF AP19 Maj. Imp. Fnd- Southwest Area	833	Coachella Valley Water Dist.
640	DIF AP20 Maj. Imp. Fnd- San Gorgonio Pass Area	839	Eastern Municipal Water District (EMWD)
700	Cities	842	Rancho California Water District
701	City of Banning	843	San Gorgonio Pass Water District

**Fund Sources**

---

<b>CODE</b>	<b>SOURCE</b>
844	Western Municipal Water District
850	Corona-Norco Unified School District
851	Hemet Unified School District
854	Val Verde Unified School District
855	Murrieta Valley Unified School District
866	Palm Desert Financing Authority
867	Desert Sands Unified School District
869	March Joint Powers Authority
902	CTP - Comprehensive Transportation Plan
905	Southern California Gas Company
980	hold
990	Miscellaneous
999	Unfunded

*Appendix B-Lead Agency List*



Lead Agencies

CODE	AGENCY	CODE	AGENCY
CALTRANS	California Department of Transportation	SFRR	Santa Fe Railroad
CNTY SB	County of San Bernardino	SPTC	Southern Pacific Transportation Company
CO BAN	City of Banning	UPRR	Union Pacific Railroad
CO BEA	City of Beaumont	VVUSD	Val Verde Unified School District
CO BLY	City of Blythe	WRCOG	Western Riverside Council of Governments
CO CAL	City of Calimesa		
CO CC	City of Cathedral City		
CO CL	City of Canyon Lake		
CO COA	City of Coachella		
CO COL	City of Colton		
CO COR	City of Corona		
CO DHS	City of Desert Hot Springs		
CO FON	City of Fontana		
CO HEM	City of Hemet		
CO IND	City of Indio		
CO IW	City of Indian Wells		
CO LE	City of Lake Elsinore		
CO LQ	City of La Quinta		
CO MEN	City of Menifee		
CO MUR	City of Murrieta		
CO MV	City of Moreno Valley		
CO NOR	City of Norco		
CO PD	City of Palm Desert		
CO PER	City of Perris		
CO PS	City of Palm Springs		
CO RIV	City of Riverside		
CO RM	City of Rancho Mirage		
CO SJ	City of San Jacinto		
CO TEM	City of Temecula		
CO WIL	City of Wildomar		
CVAG	Coachella Valley Association of Governments		
DEVEL	Developer		
DSUSD	Desert Sands Unified School District		
EDA	Economic Development Agency		
EMWD	Eastern Municipal Water District		
EVMWD	Elsinore Valley Municipal Water District		
FDOT	Federal Department of Transportation		
HUSD	Hemet Unified School District		
JUSD	Jurupa Unified School District		
MCWD	Murrieta County Water District		
MORONGO IN	Morongo Band of Mission Indians		
MWD	Metropolitan Water District		
OTH	Other entity		
RCFCD	Riverside County Flood Control District		
RCTC	Riverside County Transportation Commission		
RCTD	Riverside County Transportation Department		
RCWD	Rancho California Water District		
RDA	Redevelopment Agency		
SCAG	Southern California Association of Governments		





*Appendix C-Grouped Project List*



**X1005 FY 10/11 Mecca Area Reconstruction Group 2**

<u>Project#</u>	<u>Project Name</u>	<u>Limits</u>	<u>Total Cost ( x \$1000 )</u>	<u>Const Only ( x \$1000 )</u>
C00544	03rd St	Hammond Rd to Home Ave	1,099	940
C00545	04th St	W'ly Coahuilla 0.05 Mi to E'ly 4th St 0.05 Mi	958	819
C00546	05th St	Lincoln St to 5th St	1,143	974
C00547	Brown St	2nd St to 5th St	393	335
C00548	Coahuilla St	2nd St to 5th St	491	419
C00549	Dale Kiler Rd	2nd St to 5th St	411	350
C00550	Date Palm St	2nd St to 5th St	259	221
<b>Total:</b>			<b>4,754</b>	<b>4058</b>

**X1103 FY 11/12 University City Area Resurface Group**

<u>Project#</u>	<u>Project Name</u>	<u>Limits</u>	<u>Total Cost ( x \$1000 )</u>	<u>Const Only ( x \$1000 )</u>
C10506	Claremont Ave	Stanford Ave to E'ly 0.10 mi	28	21
C10507	College Blvd	Box Springs Blvd to W Box Springs Bl .18mi	67	49
C10508	Cornell Ave	Stanford Ave to S Stanford Ave 0.08 mi	25	18
C10509	Dartmouth Ave	West Point Dr to W West Point Dr 0.20mi	60	45
C10510	Eton Ln	West Point Dr to Stanford Ave	16	11
C10516	Harvard Way	Dartmouth Ave to College Blvd	192	141
C10522	Lehigh Ln	Dartmouth Ave to Princeton Ave	46	34
C10524	Minnesota Way	Harvard Way to Box Springs Blvd	11	8
C10529	Princeton Ave	Tulane Ave to Lehigh Lane	28	21
C10535	Stanford Ave	Eaton Lane to S College Blvd 0.08 mi	82	60
C10536	Sycamore Canyon Blvd	Minnesota Wy to College Blvd	68	50
C10538	Tulane Ave	Stanford Ave to S Stanford Ave 0.21 mi	62	46
B40440	Watkins Dr	I-215 to Riverside C.L.	157	100
C10541	West Point Dr	Harvard Way to W Harvard Way 0.44 mi	137	101
<b>Total:</b>			<b>979</b>	<b>705</b>

**X1108 FY 10/11 Hemet Area Resurface Group 2**

<u>Project#</u>	<u>Project Name</u>	<u>Limits</u>	<u>Total Cost ( x \$1000 )</u>	<u>Const Only ( x \$1000 )</u>
C10553	Amy Ln	Brock Ave to N'ly Brock Ave 0.05 mi	21	15
C10555	Briercliff Dr	Golden Wy to E'ly & W'ly 0.14 mi	38	27
B70630	Brock Ave	Willow St to E'ly Yale St 0.14 mi	97	72
C10556	Clark Dr	San Jacinto Ave to E'ly Girard St 0.13 mi	110	81
C10561	Dumont Rd	Acacia Ave to Mayberry Ave	81	59
C10562	Erwin Ct	Mc Dowell St to S Mc Dowell St 0.04 mi	16	11
C10563	Erwin Ct	Merriwood Dr to N Merriwood Dr 0.04 mi	18	13
C10566	Golden Wy	Acacia Ave to Briercliff Dr	18	12
C10567	Jepson Ct	Mc Dowell St to S Mc Dowell St 0.04 mi	16	11
C10568	Jepson Ct	Merriwood Dr to N Merriwood Dr 0.05 mi	20	14
C10569	Ladd Ct	Cornell St to W'ly Cornell St 0.13 mi	50	37
C10570	Lawton Ct	Acacia Ave to Sly Acacia Ave 0.10 mi	46	34
C10574	Mc Dowell St	Cornell St to Dartmouth St	97	72
C10575	Merriwood Dr	Cornell St to Dartmouth St	98	73
C10576	Only Ct	Ladd Ct to N'ly Ladd Ct 0.03 mi	12	9
B70655	Vera Ct	Willow St to E'ly 0.05 mi	22	16
B70657	Willow St	Brock Ave to Acacia Ave	45	33

**Total: 805 589**

**X1204 FY 11/12 Romoland Area Resurface Group**

<u>Project#</u>	<u>Project Name</u>	<u>Limits</u>	<u>Total Cost ( x \$1000 )</u>	<u>Const Only ( x \$1000 )</u>
B50517	Macheka Dr	Mirileste Dr to Penasco Cir	25	18
B50519	Mirileste Dr	Menifee Rd to SW'ly 0.29 mi	89	66
B50520	Pablo St	Via Santana to S'ly 0.04 mi	11	8
B50521	Pasito St	Mirileste Dr to SE'ly 0.08 mi	26	19
B50522	Penasco Cir	Porter St to S'ly 0.27 mi	85	62
B50523	Porter St	SW'ly Penasco Cir.15mi to Central Ave	130	95
B50524	Via Santana	N'ly Mirileste Dr .2mi to S'ly Pablo St 0.05 mi	110	81
<b>Total:</b>			<b>476</b>	<b>349</b>

**X1205 FY 11/12 Coachella Valley Resurface Group 2**


<u>Project#</u>	<u>Project Name</u>	<u>Limits</u>	<u>Total Cost ( x \$1000 )</u>	<u>Const Only ( x \$1000 )</u>
C10591	48th Ave	Dillon Rd to Indio CL	63	46
C10593	52nd Ave	Fillmore St to W'ly 0.38 mi	63	46
C10595	54th Ave	SH 111 to Coachella CL	75	54
C10596	54th Ave	Harrison St (old SH86) to Tyler St	127	93
C10598	62nd Ave	Polk St to Tyler St	403	298
C10599	62nd Ave	Jackson St to Harrison St	556	412
B30653	Airport Blvd	E'ly SH 86 0.13 mi to E'ly Fillmore 0.13 mi	145	75
C10606	Cabazon Ave	Dillion Rd to Indio CL	21	14
C10607	Harrison St	54th Ave to Airport Blvd	618	458
<b>Total:</b>			<b>2,071</b>	<b>1496</b>

**X1206 FY 11/12 Coachella Valley Resurface Group 3**

<u>Project#</u>	<u>Project Name</u>	<u>Limits</u>	<u>Total Cost ( x \$1000 )</u>	<u>Const Only ( x \$1000 )</u>
C10594	54th Ave	Jackson St to Van Buren St	426	369
C10601	66th Ave	Jackson St to Van Buren St	493	428
C10604	76th Ave	Harrison St to E Harrison St 0.27 mi	190	164
C10605	81st Ave	SH 86 to SH 86S	249	216
<b>Total:</b>			<b>1,358</b>	<b>1177</b>

**X1304 FY 12/13 Coachella Valley Resurface Group 4**

<u>Project#</u>	<u>Project Name</u>	<u>Limits</u>	<u>Total Cost ( x \$1000 )</u>	<u>Const Only ( x \$1000 )</u>
C10597	61st Ave	Monroe St to Jackson St	204	150
C10588	Harry Oliver Trl	Varner Rd to N'ly 0.24 mi	109	80
C10610	Monroe St	S'ly 58th Ave 0.56 mi to N'ly 58th Ave 0.11 mi	82	60
C10611	Monroe St	N'ly 58th Ave 0.53 mi to Airport Blvd	65	47
C10612	Monroe St	N'ly Airport Bl 0.42mi to N'ly 53rd Ave 0.19 mi	158	116
C10613	Van Buren St	48th Ave to Manila Ave	29	20
<b>Total:</b>			<b>647</b>	<b>473</b>



*Index*



ROAD NAME	SD-PAGE	ROAD NAME	SD-PAGE
02nd St	1- 1	Airport Blvd	4- 3
03rd St	4- 1	Airport Blvd (56th Ave)	4- 4
04th St	4- 1	Airport Blvd (Avenue 56)	4- 4
04th St	4- 1	Alderidge Ct	1- 10
05th St	4- 1	Alderidge Ct	1- 10
06th St	5- 1	Alessandro Ave	3- 1
06th St	5- 1	Alessandro Ave	3- 1
09Th St	3-11	Alexa Way	3-13
10Th Ave	4-13	Alexander St	1- 1
12th St	5- 1	Alfred Cir	5-16
13th St	5- 1	Alligator Pond Rd	4-15
14th Ave	4- 1	Alligator Pond Rd	4-15
14Th Ave	4-13	Alligator Pond Rd	4-15
14Th Ave	4-13	Alligator Pond Rd	4-15
18Th Ave	4-13	Allum Ln	3-17
18Th Ave	4-13	Almaden Cir	3-14
20Th Ave	5-15	Almondwood Dr	1- 10
21st Ave	4- 1	Altamar Cir	1- 10
22nd Ave	4- 1	Altyra Ct	1- 10
24Th Ave	4-14	Alvarado Ave	4-15
24Th Ave	4-14	Alvarado St	1- 16
25Th Ave	4-14	Ambercorn Dr	3-14
25Th Ave	4-14	Ambercorn Dr	3-14
28Th Ave	4-14	Amberwood Ct	1- 14
28Th Ave	4-14	Ambrosia Dr	3-17
32Nd Ave	4-14	Amorose St	1- 16
42nd St/Tilton Ave Area Sidewalks - Group 1	2- 1	Amorose St	1- 16
48th Ave	4- 1	Amsterdam Rd	3-14
48th Ave	4- 1	Amsterdam Rd	3-14
52nd Ave	4- 1	Amy Ln	3- 1
54th Ave	4- 2	Ana Maria St	5-14
54th Ave	4- 2	Anchovy Rd	4-15
54th Ave	4- 2	Antelope Rd	5- 1
61st Ave	4- 2	Apache Tr/ I-10 Interchange	5- 1
62nd Ave	4- 2	Apache Tr1	5-14
62nd Ave	4- 2	Apache Tr1	5-14
62nd Ave	4- 2	Apricot Ave	5- 1
64th Ave	4- 2	Aquatic Way	3-16
64Th Ave	4-15	Arabian Ave	1- 14
66th Ave	4- 2	Archer Rd	1- 9
66th Ave	4- 2	Arras Dr	3-17
66th Ave	4- 3	Arrowhead Blvd	4- 4
66th Ave	4- 3	Arrowhead Blvd	4-14
66Th Ave	4-13	Arrowhead Blvd	4-14
68th Ave	4- 3	Ashland Pl	2- 7
68Th Ave	4-13	Aubry St	5-13
68Th Ave	4-13	Audelo St	1- 16
68Th Ave	4-13	Auld Rd	3- 1
70th Ave	4- 3	Auld Rd	3- 1
73rd Ave	4- 3	Auld St	3-16
76th Ave	4- 3	Auld St	3-12
81st Ave	4- 3	Avenida Florencita	4- 4
A St (Fairway Dr.)	1- 1	Avenue C	1- 13
Abbeywood Dr	1- 10	Avenue D	1- 13
Acacia Ave	3- 1	Avignon Ct	3-17
Acacia Ave	3- 1	Azalea Cir	3-17
Access Rd	4-13	Azalea Ln	3-17
Adelanto Dr	1- 10	Babcock Ave	3-16
Agnes St	5-14	Babcock Ave	3-12
Ainsworth Pl	1- 16	Balaclava Dr	4-15
Airport Blvd	4- 3	Ballew Way	3-16

ROAD NAME	SD-PAGE	ROAD NAME	SD-PAGE
Balsam Ln	2- 7	Box Canyon Rd	4-13
Balverne Cir	3-14	Box Canyon Rd	4-13
Bandelier Rd	3-17	Box Canyon Rd	4-13
Banner St	5- 1	Box Canyon Rd	4-13
Barnacle Dr	4- 4	Box Canyon Rd	4-13
Barnett Dr	3-16	Box Canyon Rd	4-13
Battery Ct	3-16	Box Canyon Rd	4-13
Bautista Rd	3- 1	Box Canyon Rd	4-13
Baxter St	5-13	Box Canyon Rd	4-13
Beadling Rd	4-15	Box Canyon Rd	4-13
Bealieu Cir	3-14	Box Canyon Rd	4-13
Beam Dr	4- 4	Box Canyon Rd	4-13
Beazley Ln	1- 9	Box Springs Mt Rd	5-13
Beckman Dr	4-15	Box Springs OH Bridge Replacement	5- 1
Bedrock Ct	5-15	Boyer Ave	3-16
Begonia Ln	3-17	Bradford St	3-14
Bell Cir	3-17	Brae Burn Dr	2- 1
Bellview St	3-16	Breithorn Ct	1- 14
Bellview St	3-12	Breitner Way	3-14
Benjamin St	3-16	Breitner Way	3-14
Benjamin St	3-12	Brenam Ct	3-14
Bennett Rd	4- 4	Brendan Ct	3-13
Bentley St	3-13	Bridge St	5- 1
Benton Rd	3- 1	Bridgewood Cir	2- 7
Benton Rd	3- 2	Briercliff Dr	3- 2
Benton Rd	3-11	Briggs Rd	3- 2
Benton Rd	3-11	Briggs Rd	5- 2
Berenda Rd	3-11	Briggs Rd & Baxter Rd	3- 2
Bergen St	3-14	Bright Morning Ct	1- 10
Beringer Dr	3-14	Broadview Dr	1- 9
Berkley Ave	3-16	Brock Ave	3- 2
Berkley Ave	3-16	Broken Bit Cir	1- 10
Bermuda St	3-17	Brookside Ave	5- 2
Bermuda St	3-17	Brookside Way	1- 13
Berry St	1- 14	Brookstone Ln	1- 16
Berry St	1- 14	Brookview Ct	1- 14
Bert Rd	1- 9	Browca St	3-16
Bert Rd	1- 9	Brown St	1- 1
Betty Rd	5-13	Brown St	4- 4
Big Sky Cir	1- 16	Brownstown Dr	4-15
Big Sky Cir	1- 16	Brussels St	3-14
Big Springs Ranch	3-14	Bryce Rd	3-17
Bing Pl	5-16	Bubbling Wells Rd	4- 4
Birdy Ct	5-15	Bubbling Wells Rd	4- 5
Black Deer Dr	1- 10	Buckeye Ln	3-13
Black Horse Cir	1- 10	Bucking Bay Dr	1- 10
Blackwell Blv	1- 1	Bundy Cyn Rd/Scott Rd	1- 1
Blanche Ave	5-14	Burgundy Ct	3-17
Blazing Star St	3-17	Burnt Valley Rd	3-11
Blossom Time Ct	1- 10	Burnt Valley Rd	3-11
Blue Haven Ct	1- 10	Burnt Valley Rd	3-11
Blue Spruce Ln	3-17	Burnt Valley Rd	3-11
Blue Water Ct	1- 10	Butterfield Stage Rd	3- 2
Bobcat Dr	1- 10	Butternut Ln	2- 7
Bonita Ave	5-14	Buttonwood Cir	2- 7
Bonita Ave	5-14	C & D Blvd	4- 5
Bonsai Cir	3-17	Cabazon Area Resurfacing Group	5- 2
Bordeaux Pl	3-17	Cabazon Ave	4- 5
Borel Rd	3- 2	Cable Ln	1- 13
Bosley Ln	1- 10	Cactus Ave Interchange	5- 2
Box Canyon Rd	4-13	Cahuilla Hills Area Paving Project	4- 5



ROAD NAME	SD-PAGE	ROAD NAME	SD-PAGE
Cajalco Expy	1- 1	Chicago Ave	1- 14
Cajalco Rd	1- 1	Chicago Ave	1- 14
Cajalco Rd	1- 1	Chico Cir	4- 5
Cajalco Rd	1- 1	Chip Seal of 1st District roads FY12/13	1- 2
Cajalco/Ramona Expwy Interchange	1- 2	Chip Seal of 3rd District roads FY12/13	3- 2
Calendula Cir	3-17	Chip Seal of 4th District roads FY12/13	4- 5
Calico Ave	5-13	Chip Seal of 5th District roads FY12/13	5- 2
Calico Glen Dr	4-15	Christopher Ct	3-16
Calico Glen Dr	4-15	Chuckwalla Vly Rd	4- 5
California Ave	3-11	Cielo Ct	4-15
Callaway Cir	3-14	Circle View Dr	3-11
Calle Casita	4-14	Citrus View Cir	1- 2
Calle Contento	3-11	Claremont Ave	5- 2
Calle De Las Flore	5- 2	Clark Dr	3- 2
Calumet Ct	1- 14	Clay St	2- 1
Camas Dr	3-12	Clear Springs Way	1- 10
Camino Aventura	4- 5	Clearwater Way	5- 3
Camino del Oro	1- 9	Clinton Keith Rd	1- 2
Camino del Sol Area Group 2	1- 2	Clinton Keith Rd	3- 3
Camino Mirasol Dr	4-14	Clinton Keith Rd phase 2	3- 3
Camino Real	2- 1	Clinton Keith Rd phase 3	3- 3
Camino San Benito Dr	2- 7	Clinton Keith Rd phase 4	3- 3
Camra Way	1- 14	Cloche Dr	3-17
Canyon Creek Cir	1- 10	Clos Du Val	3-15
Canyon View Dr	1- 14	Cloudburst Dr	1- 10
Canyon View Dr	1- 14	Club Dr	5- 3
Canyon View Dr	1- 14	Club View Dr	4- 5
Canyonwind Rd	1- 10	Club View Dr	4-13
Capri Dr	3-17	Coachella Valley Area	4- 5
Caravan Cir	1- 10	Coachella Valley Dust Reduction	4- 6
Cardiff Ave	3-14	Coahuilla St	4- 6
Cardiff Ave	3-14	Cobblestone Cir	2- 7
Carlota Ave	5- 2	Cobblestone Ln	1- 16
Carmen Ave	5-14	Cobblestone St	5-15
Carmen Ave	5-14	Cognac St	3-15
Carmenet Cir	3-15	Cold Spring Cir	1- 10
Carneros Cir	3-15	Colleen Ct	1- 14
Caroline Ct	3-12	College Blvd	5- 3
Caspia St	3-17	Colt Dr	1- 10
Cassler Dr	3-11	Columbia St	3- 3
Castlerock Trl	1- 13	Conn Creek Cir	3-15
Cavalier Dr	3-12	Constable Rd	1- 14
Cayman Ct	3-15	Contour Ave	5- 3
Cayuse Ct	1- 14	Contreras Rd	3- 3
Cayuse Ct	1- 14	Cooper Rd	5-15
Cecil Ave	1- 14	Coplasa St	1- 16
Cecil St	4-15	Copper Ct	3-15
Cedar Ave	3-16	Coral Dr	3-17
Cedarwood Cir	2- 7	Coral St	5- 3
Center St	5- 2	Corbet Canyon Cir	3-15
Chabela Dr	3-14	Cornell Ave	5- 3
Chad Ct	3-13	Cornell St	3- 3
Chalk Hill Dr	3-15	Cornerstone Rd	1- 14
Chaparral Rd	5-13	Cornish Ave	3-13
Chappellet Cir	3-15	Corte Lucido	3-15
Charles Ct	3-12	Corvado Dr	5-15
Charlton Ave	3-16	Corvina Dr	4-13
Charlton Ave	3-16	Cottonwood Rd	5-13
Chateau Cuvaison	3-15	Cottonwood Springs Rd	4-13
Cherokee Rose St	3-17	Country Club Dr	4-14
Cherry Cove	5- 2	Country Club Dr	4-14

ROAD NAME	SD-PAGE	ROAD NAME	SD-PAGE
Country Hills Ln	1- 10	Dogwood Ct	3-18
Countywide Solar Radar Speed Feedback Signs	3- 3	Domaine Michael Dr	3-15
Cousins Cir	1- 10	Dovehill Dr	1- 11
Cowpoke Ct	1- 10	Dresden Ct	3-15
Crey Dr	3-18	Driftwood St	3-18
Creekside Rd	1- 10	Drummond St	3-16
Creekwood Ct	2- 7	Dry Falls Dr	1- 11
Crescent Moon Ct	1- 10	Dufferin Ave	1- 14
Cresta Del Norte	3-15	Dumont Rd	3- 4
Crestlake Ln	1- 10	Eagle Run St	1- 11
Crestview Dr	4-14	Earle Ct	3-13
Crestview Dr	4-14	Earthmover Cir	1- 2
Crestwood Dr	4-14	East Benton Rd	3-11
Crimson Dr	3-18	East Lake Ct	4-14
Crown Creek Cir	1- 11	East Side Ct	4-14
Crown Princess Ct	5-15	East Sun Canyon St	1- 11
Crystal Springs Dr	5- 3	El Centro Wy	4- 6
Crystal Springs Dr	1- 11	El Cerrito Rd	2- 1
Curie Ct	3-18	El Dorado Rd	5-15
Cynthia St	3-12	El Nido Rd	1- 16
Cynthia St	3-12	El Segundo Way	4-14
Cypress Ave	5-13	El Sobrante Rd	1- 2
Cypress Point Dr	2- 1	Elena Ave	5- 3
Daffodil Cir	3-18	Ella Ave	4-15
D'Agay Canyon Rd	1- 9	Ella Ave	4-15
Daisy Dr	3-18	Elliot Ct	3-13
Dale Ct	5-14	Ellis Ave	1- 2
Dale Kiler Rd	4- 6	Elm St	5- 3
Dartmouth Ave	5- 3	Elm St	5-14
Dartmouth St	3- 3	Elm St	5-14
Daryll Rd	3-11	Elmview Dr	2- 7
Date Palm Dr Interchange	4- 6	Elvira Dr	5-15
Date Palm St	4- 6	Elvira Dr	5-15
Date Palm St	3-18	Elvira Dr	5-15
Date Palm St	3-18	Emelita St	1- 9
Dauchy Ave	1- 9	Emerald Dr	3-18
Dauchy Ave	1- 9	Emerald Lake Ct	1- 11
Dawes St	1- 13	Emerson St	3-13
Dawnview Ct	1- 11	Empty Saddle Ct	1- 11
Daybreak Dr	1- 11	Erica Ct	3-15
De Frain Blvd	4-14	Erma Ct	3-16
De Frain Blvd	4-14	Erma Ct	3-12
De Frain Blvd	4-14	Erwin Ct	3- 4
De Frain Blvd	4-14	Erwin Ct	3- 4
De La Lama St	1- 16	Esperanza Ave	5-14
De Portola Rd	3- 3	Esperanza Ave	5-14
De Waide Ave	3-13	Esperanza Ave	5-14
Denali Way	3-18	Estates Ct	1- 14
Denizen Heights Rd	3-13	Estelle St	2- 1
Desert Beach Dr	4-13	Etna Ct	3-16
Desert Crest Ave	4-14	Eton Ln	5- 3
Desert Crest Ave	4-14	Eucalyptus St	5-13
Desert Moon Dr	4- 6	Euclid Loop	3-18
Desert Mountain Cir	4-15	Euclid Loop	3-18
Desert Mountain Cir	4-15	Eureka St	1- 16
Devine Cir	1- 14	Evelyn Way	3- 4
Dillon Rd	4- 6	Evelyn Way	3-12
Dixie Dr	3-12	Ewarton Rd	4-15
Dixie Ln	2- 7	Ewarton Rd	4-15
Dogwood Cir	2- 7	Fair Ridge Ct	1- 11
Dogwood Cir	3-18	Fairoaks Ln	2- 7

ROAD NAME	SD-PAGE	ROAD NAME	SD-PAGE
Fairway Rd	4-14	Goetz Rd Bridge	1- 3
Fairway Rd	4-14	Gold Dust Ct	1- 11
Falling Star Dr	1- 11	Gold Strike Cir	1- 16
Fantail Dr	4- 6	Gold Strike Cir	1- 16
Featherhill Dr	1- 11	Golden Poppy Ct	3-18
Fern St	3-18	Golden Rod Rd	3-15
Fescue Ct	1- 11	Golden Spur Ct	1- 14
Fetzer Cir	3-15	Golden Star Ave	1- 14
Fieldstone Cir	2- 7	Golden West Dr	4-14
Fille Dr	3-18	Golden Wy	3- 4
Filly Ct	1- 11	Golondrina St	1- 16
Flag Pole Ct	5- 4	Golondrina St	1- 16
Flintstone Ct	5-15	Golondrina St	1- 16
Fort Lauder Ln	1- 16	Grace Ln	3-12
Foxwood Ct	1- 13	Grand Ave	1- 3
Frances Ln	3- 4	Grand Ave	1- 3
Frances St	3-12	Grand Ave	3-11
Franciscan Cir	3-15	Grand Ave	3-11
Frank Ct	3-14	Grand Ave	3-11
Fred Waring Dr	4- 7	Granite Pl	3-11
Freemark Abbey	3-15	Granite View Dr	3-14
Fremontia Rd	5-13	Grant St	2- 1
Front Hall Rd	4-15	Grant St	4- 7
Front Hall Rd	4-15	Grant St	4-13
Frontage Rd	3- 4	Granville Dr	3-18
Fuchsia Ct	4-15	Graywood Ct	2- 7
Gabbert Ln	1- 14	Green Leaf Ct	1- 11
Garden Dr	5- 4	Green Mountain Dr	1- 11
Gardenia Ct	4-15	Greenway Ct	4-14
Gardner Ave	1- 9	Grgich Hills Dr	3-15
Gardner Ave	1- 9	Gum Tree Dr	1- 9
Garfield Rd	5-13	Gunther Rd	5-13
Garfield St	4-13	Gunther Rd	5-13
Garnet Ave	5-15	Gustin Rd	1- 9
Garnet Ave	5-15	Hammond Rd	4- 7
Garnet Ave	5-15	Hamner Ave Bridge	2- 1
Garrett Ryan Ct	3-13	Harbor Dr	4-13
Gavilan Rd	1- 9	Harley Ct	5-15
Gelding Ct	1- 11	Harley John Rd	1- 3
Gem Ln	1- 9	Harlow Ave	2- 7
Gene Autry Trail	4- 7	Harrison St	4- 7
Gene St	3-16	Harrison St	4- 7
Gentian Ave	1- 9	Harrison St (Old RTE 86)	4- 7
Gentian Ave	1- 9	Harry Oliver Trl	4- 7
Gentian Ave	1- 9	Harvard Way	5- 4
Gentian Ave	1- 14	Harvill Ave	1- 3
Geranium St	3-18	Harvill Ave	1- 13
Germaine Ln	3-14	Harvill Ave	1- 13
Gila Way	1- 14	Harvill Ln	2- 7
Gilman Springs Rd	3- 4	Harvill Ln	2- 7
Gilman Springs Rd	5- 4	Haskell Rd	4- 7
Gilman Springs Rd	5- 4	Hattie Ave	5-13
Gilman Springs Rd	5- 4	Haugen-Lehmann Wy	5-13
Gilman Springs Rd	5- 4	Haugen-Lehmann Wy	5-13
Girard St	3- 4	Haute Ct	3-18
Glacier Cir	3-18	Hayes St	4- 7
Glandt Ct	1- 11	Haystack Dr	1- 11
Glasgow St	3-15	Heartwood Dr	1- 13
Glen Canyon Dr	1- 11	Helen Ave	5-13
Glen Ellen Cir	3-15	Helm Cir	4- 8
Glissant Dr	3-18	Hemet Area resurface group 5	3- 4

ROAD NAME	SD-PAGE	ROAD NAME	SD-PAGE
Hemet Area Resurfacing Group 3	3- 4	Krameria Ave	1- 9
Hemet Area Resurfacing Group 4	3- 5	Kross Rd	1- 9
Hemstreet Pl	3-11	Kross Rd	1- 14
Hermosa St	1- 14	La Cadena Dr East	5- 5
Hidden Cove Dr	1- 11	La Vida Dr	5- 5
Hidden Trail Ct	3-15	Ladd Ct	3- 5
Hidden Valley Wildlife Reserve Improv.-Entry	2- 2	Laguna Honda Rd	3-16
High Bluff Ct	1- 11	Lake Crest Dr	1- 11
High Bluff Ct	1- 11	Lake Knoll Pkwy	1- 11
Highland Springs Ave	5- 4	Lake Knoll Pkwy	1- 11
Hillsdale St	3-12	Lake Knoll Pkwy	1- 11
Hillview Dr	2- 7	Lake St	3- 5
Hitching Rail Ct	1- 11	Lakepointe Dr	1- 11
Hobson Wy/I-10 WB Ramps	4- 8	Lakepointe Dr	1- 11
Hollowood Ct	2- 7	Lakepointe Dr	1- 11
Hollyglen Cir	2- 7	Lakepointe Dr	1- 11
Horsethief Canyon Rd	1- 11	Lakepointe Dr	1- 11
Horsethief Cyn Rd	1- 3	Lakepointe Dr	1- 11
I-10 Bypass	5- 4	Lakeside Ct	4-14
I-10 Bypass/Garnet Ave Segment 4	5- 4	Lamar Ct	1- 14
I-10 Bypass/Seminole Dr Seg 2	5- 5	Lambert Dr	1- 14
I-10 Bypass/Tamarack Rd Seg 3	5- 5	Lambert Pl	5-16
Ida Ave	5-14	Landfill Rd	4- 8
Indian Creek Dr	1- 11	Lantana Way	3-18
Indian Truck Tr Interchange	1- 3	Lari Mark St	5-13
Indiana Ave	2- 2	Las Flores Way	4-15
Irma St	5-13	Las Palmas Ct	3-14
Iron Horse Dr	3-15	Las Serenas	4-15
Jackie Dr	3-16	Lasso Cir	1- 11
Jackie Dr	3-16	Lava Way	5-15
Janelle Ln	3-18	Lawson Rd	1- 9
Janelle Ln	3-18	Lawson Rd	1- 9
Jarrell Ct	5-15	Lawton Ct	3- 5
Jarvis St	5-13	Lazy Brook Dr	1- 12
Jasper St	3-18	LED Retrofit of signals & street name signs	2- 2
Jefferson St Interchange	4- 8	Leghorn St	3-13
Jenni Lisa Ct	5-16	Lehigh Ln	5- 5
Jepson Ct	3- 5	Lela May Ave	3-12
Jepson Ct	3- 5	Leon Rd	3- 5
Jerry Ln	3-16	Leon Rd	3- 6
Jerry Ln	3-16	Leon Rd	3-11
Johnson Rd	3- 5	Leon Rd	3-19
Johnston Ave	3- 5	Leon Rd and Rice Rd Bridges	3- 6
Joltaire Way	3-18	Lester Cir	1- 4
Jubilee Rd	3-18	Lewis Ct	5-16
Jurupa Rd	2- 2	Lightfoot Dr	1- 12
Katharin St	3-16	Lilac Ln	3-18
Keepsake Ct	1- 14	Lima Hall Rd	4-16
Kellen Ct	1- 14	Lima Hall Rd	4-16
Kenneth Ct	5-16	Lima Hall Rd	4-16
Kestral Dr	1- 11	Limonite Ave	2- 2
Kicking Horse Dr	1- 11	Limonite Ave	2- 2
King Ave	1- 14	Limonite Ave Interchange at I-15	2- 2
King Rd	5- 5	Lincoln St	4- 8
Kiowa Ct	1- 16	Lincoln St	2- 7
Knabe Rd	1- 3	Little Morongo Rd	5-15
Knight Ct	3-14	Little Morongo Rd	5-15
Knollbrook Pl	1- 11	Little Morongo Rd	5-15
Korbel Cir	3-15	Lockhart Ln	3-16
Krameria Ave	1- 3	Loire Dr	3-18
Krameria Ave	1- 9	Lois Ln	1- 4

ROAD NAME	SD-PAGE	ROAD NAME	SD-PAGE
Lone Stallion Ln	1- 12	Merrell Ave	5- 6
Lost Trail Ct	1- 12	Merriwood Dr	3- 6
Louise St	5-13	Mesa Dr	4- 8
Lourdes Dr	3-18	Mesa Rd	3- 6
Lovekin Blvd	4- 8	Mew Cir	1- 12
Luanna Point Dr	4-16	Michigan Ave	5- 6
Luchs Rd	1- 9	Middleborough Rd	1- 14
Lucky Spur Ln	1- 12	Midland Rd	4-14
Lunaria Ct	4-16	Midland Rd	4-14
Lyme Ct	1- 12	Midpark Dr	4-14
Lyon Ave	1- 14	Millard Pass	5-14
Lyon Ave	1- 14	Millard Pass	5-14
Lyon Ave	1- 14	Minnesota Way	5- 6
Lyon Ave	1- 14	Minorca St	3-13
Mac Arthur Dr	5- 5	Miramar Dr	4-13
Machado St	1- 4	Mirassou Cir	3-15
Macheka Dr	5- 5	Miravilla Way	4-16
Madera De Playa Dr	3-11	Mirileste Dr	5- 6
Madera De Playa Dr	3-11	Mission Blvd Bridge	2- 3
Madera De Playa Dr	3-11	Mitchell Rd	3- 6
Magdaleno Ct	1- 16	Mitchell Rd	3- 6
Magnolia Ave	2- 2	Mockingbird Cyn Rd	1- 4
Magnolia Ave	2- 3	Mockingbird Cyn Rd	1- 4
Magnolia Ave	2- 3	Mockingbird Cyn Rd	1- 4
Main St	5- 5	Mojave Dr	5-14
Main St	5- 6	Mojave Dr	5-14
Main St	5- 6	Mondavi Cir	3-15
Main St	5- 6	Moneaque Rd	4-16
Majenta Ln	4-16	Moneaque Rd	4-16
Maplegrove Ct	1- 12	Monroe St	4- 8
Mapleleaf Dr	2- 7	Monroe St	4- 8
Marcella Ln	3- 6	Monroe St	4- 9
Marcella Ln	3-12	Monroe St	4- 9
Marie St	5-13	Montauk Cir	1- 12
Marie St	5-13	Monterey Ave at I-10	4- 9
Marina Dr	4-13	Monty Ct	1- 16
Market St	2- 3	Moon Beam Ln	1- 12
Market Street Bridge	2- 3	Moon Bow Ct	1- 12
Marlene St	3-16	Moonlighting Dr	3-16
Marlyce Ln	3-12	Morning Glory Ct	1- 14
Maroon Town Rd	4-16	Morning Sun Ct	1- 12
Marsha Ct	3-16	Morningside Dr	4-15
Marshall Ave	3-13	Morningview Dr	1- 14
Marta Ct	3-16	Moulton Dr	1- 14
Martin St	1- 13	Mountain Ave	3-16
Masonic Dr	3-16	Mountain Ave	5-13
Maumee Ln	5-14	Mountain Bluet Ct	3-18
Mayacamas Dr	3-15	Mountain Ct	1- 12
Mayberry Ave	3- 6	Mountain View Rd	5-15
Mayberry Ave	3- 6	Mountain View Rd	5-15
Mazie Ave	5-13	Mountain View Rd	5-15
Mc Dowell St	3- 6	Mountain View Rd	5-15
Mead Valley Paving Project #3	1- 4	Mountain View Rd	5-15
Mead Valley Paving Project #4	1- 4	Mt Vernon Ave	5- 6
Meadow Mist Ct	1- 12	Mulberry Dr	3-12
Meadow Rock Dr	1- 12	Multiview Dr	1- 9
Meadowview Dr	2- 7	Multiview Dr	1- 9
Mecca Ave	4-13	Multiview Dr	1- 9
Mecca Street Improvements group 4	4- 8	Multiview Dr	1- 9
Menifee Rd	5-13	Murrieta Hot Spg Rd/I-215 Interchange	3- 7
Menifee Rd	5-13	Murrieta Hot Springs Rd	3- 7

ROAD NAME	SD-PAGE	ROAD NAME	SD-PAGE
Murrieta Hot Springs Rd	3- 7	Palm St	5-13
Nakoma Dr	5-14	Palo Verde Area	4- 9
Nancy Ave	5-16	Palomino Creek Dr	1- 12
Napa Creek Dr	3-15	Park Ln	3- 8
Napa Pl	5-14	Parkside Dr	4-15
Napoleon St	5-16	Parkway Ave	3-16
National Ave	4-13	Parkway Ave	3-12
Navajo Way	3-18	Parmelee Ct	3-13
New Chicago Ave	3- 7	Paseo Grande	2- 3
New Chicago Ave	3-12	Paseo Grande	2- 7
Newman Ave	3-16	Paseo Grande	2- 7
Newman Ave	3-12	Paseo Grande	2- 7
Newport Rd/I-215 Interchange	5- 6	Paseo Grande	2- 7
No Country Club Dr	4-15	Pasito St	5- 7
Nola St	3-16	Patrick Ct	1- 16
Nord Ct	3-18	Pats Point Dr	1- 5
North Circle Dr	3- 7	Pauba Rd	3-11
North Indian Cyn Dr	5- 6	Peace Cir	3-16
North Indian Cyn Dr Interchange	4- 9	Peach St	5-13
North San Jacinto Resurfacing Group	3- 7	Pebblestone Dr	5-15
Northlake St	1- 12	Pedro Buff Dr	4-16
Nuevo Rd	1- 10	Penasco Cir	5- 7
Oak Glen Rd	5- 7	Persimmon Ln	4-16
Oak Valley Dr	3-19	Petersfield Rd	4-16
Oakland Hills Dr	2- 3	Petersfield Rd	4-16
Oakwood St	1- 10	Pheasant Hill Pl	3- 8
Obsidian Ct	5-15	Pick Pl	1- 15
Odyssey Dr	3-18	Pico Ave	5-13
Old Heritage Rd	1- 15	Piedras Rd	1- 16
Old State Hwy	3- 7	Piedras Rd	1- 16
Old Windmill Ct	1- 15	Piedras Rd	1- 17
Oleander Ave	1- 10	Piedras Rd	1- 17
Olivas Ave	5-15	Pigeon Pass Rd	5- 7
Olivas Ave	5-15	Pigeon Pass Rd	5-13
Olive Ave	3-11	Pigeon Pass Rd	5-13
Olive Ave	3-16	Pigeon Pass Rd	5-13
Olive Dr	3-12	Pigeon Pass Rd	5-13
Olla Rd	3-14	Pine Cove Rd	3- 8
Only Ct	3- 7	Pink Carnation Ct	3-18
Opal Dr	3-18	Plum St	5-13
Orange Ave	1- 10	Plymouth St	3-12
Orange Blossom Dr	3-18	Pointsettia Ct	3-18
Orcabessa Dr	4-16	Polk St	4- 9
Orchard St	5- 7	Pony Butte Ct	1- 17
Orchard View Ln	1- 12	Poolside Dr	4-15
Orchid Dr	3-18	Poplar Ln	2- 7
Oreana Way	5- 7	Poppy Dr	3-13
Orpington Ave	3-13	Porcelain Ct	3-19
Ossipee St	3-16	Port Cir	4- 10
Outlaw Cir	1- 12	Porter St	5- 7
Outrigger Dr	4- 9	Portola Ave I-10 Interchange	4- 10
Pablo St	5- 7	Porus Ct	4-16
Pachea Trail Area	3- 7	Potrero Blvd	5- 7
Pachea Trl	3-14	Praed St	1- 12
Pachea Trl	3-14	Praed St	1- 12
Pageant Pl	3-14	Prairestone Dr	1- 12
Painted Canyon Ct	4-16	Prairie Way	1- 15
Pala Rd	3- 8	Prairie Way	1- 15
Palamino Pl	1- 4	Prickley Pear Ct	1- 12
Palm Dr/Gene Autry Trail Interchange	4- 9	Primrose St	3-19
Palm St	5-13	Princeton Ave	5- 7

ROAD NAME	SD-PAGE	ROAD NAME	SD-PAGE
Princo St	1- 16	Robyn Ct	1- 16
Quail Hollow Cir	3-19	Rockford St	3-16
Quincy Ct	3-16	Rockford St	3-13
Quincy Ct	3-13	Rockridge Rd	1- 16
Rafael St	5-14	Rocky Creek Dr	1- 12
Rainbow Canyon Rd	3- 8	Rocky Vista Ct	1- 12
Rainy Vale Ave	1- 12	Rosa Ave	4-16
Ralph Rd	5-16	Rosalie Ave	3-13
Ramon Rd	4- 10	Rose Quartz Dr	1- 17
Ramona Ave	5-15	Rose Quartz Dr	1- 17
Ramona Expy	5- 8	Rose Quartz Dr	1- 17
Ramona Expy	5- 8	Rosemary St	3-19
Ranchito Dr	1- 9	Rosy Sky Cir	1- 12
Rancho California	3- 8	Royal Cir	3-17
Rancho California Rd	1- 5	Rubidoux Blvd	2- 4
Rancho California Rd	3- 8	Ruby Ct	3-19
Rancho Escondido Dr	1- 15	Rudell Rd	2- 4
Rancho Verde Cir	1- 15	Rue Chateau	4-16
Rancho Viejo Dr	1- 15	Rue Marande	4-16
Rancho Viejo Dr	1- 15	Rue Marlene	4-16
Rancho Viejo Dr	1- 15	Rue Marne	4-16
Rancho Vista Rd	1- 9	Rue Montigny	4-16
Rannells Blvd	4-14	Rue Paray	4-16
Rannells Blvd	4-14	Rushmore Ave	5-14
Rannells Blvd	4-14	Rushmore Ave	5-14
Rapid Falls Ct	1- 12	Russel Ave	1- 9
Ravenswood Cir	3-15	Saddle Crest Pl	1- 15
Ravenwood Dr	1- 13	Saddleback Rd	1- 15
Read St	5-14	Sage Ct	3-19
Read St	5-14	Sage Rd - 2 segments	3- 8
Rebel Ct	5- 8	Sagebrush Ave	5-13
Reche Canyon Rd	5- 8	Sagewood Ct	1- 15
Reche Canyon Rd	5- 8	Saguaro Dr	3-19
Reche Vista Dr	5- 8	Saguaro Dr	3-19
Reche Vista Dr / Reche Canyon Rd	5- 8	Saint Annes Bay Dr	4-16
Red Corral Dr	1- 12	Saint Tropez Dr	3-19
Red Sky Ct	1- 12	Sally Ln	1- 15
Regency Cir	1- 12	Salpat Pl	3-13
Reservoir Ave	5- 8	Salton View Dr	4-13
Rhine Ct	3-15	Sampson Ct	3-17
Rhone Ln	3-19	Sampson Ct	3-13
Rice Rd	3-11	San Jacinto Ave	5-15
Rich Springs Way	1- 12	San Jacinto St	4- 10
Richmond Rd	3-11	San Jose Dr	3-14
Rider St	1- 5	San Miguelito Dr	4- 10
Ridgeview Ter	2- 7	San Timoteo Canyon Rd	5- 8
Ridgeway Ave	1- 15	San Timoteo Cyn Rd	5- 8
Ridgeway Ave	1- 15	San Timoteo Cyn Rd	5- 9
Riley Cir	3-16	San Timoteo Cyn Rd	5- 9
Ringbit Ct	1- 15	San Timoteo Cyn Rd	5- 9
Rising Glen Rd	3-12	Sanalamar Dr	3-13
Rittenwood Ct	1- 15	Sandra Dr	4-16
River Rd	5-14	Sandstone Ln	2- 7
River Rd	5-14	Sandy Creek Dr	1- 12
River Rd Bridge	2- 4	Sandy Ct	3-17
River Rd Bridge Force Main	2- 4	Sandy Ct	3-13
Riverside County Bridge Maintenance Program	3- 8	Sansome St	3-17
Riverwood Way	2- 7	Santa Ana River Trail	2- 4
Riza Ave	5-14	Scenic Dr	3-12
Roan Cir	1- 12	Scenic Dr	3-12
Robert Rd	4- 10	Scenic Ridge Dr	1- 12

ROAD NAME	SD-PAGE	ROAD NAME	SD-PAGE
Schleisman Rd	2- 4	South Main Divide Rd	1- 9
Scott Rd Interchange	5- 9	South Main Divide Rd	1- 9
Scour Critical Bridges	4- 10	Speer Ct	3-13
Sea View Dr	4-13	Spotted Pony Dr	1- 12
Seahorse Way	4- 10	Spring Hill Way	1- 12
Seal Rock Ct	3-17	Spring Park Pl	1- 12
Seaton Ave	1- 13	Spring St	1- 5
Seminole Dr	5- 9	Spring View Ct	1- 12
Senola Ave	5-14	Spring View Ln	1- 12
Setting Sun Cir	1- 12	Springwood Ln	1- 13
Shadow Dr	3-19	Spur Branch Cir	1- 13
Shady View Dr	3-12	Squirrel Ln	3-13
Shaler St	3-17	SR 91 Express Lane Extension/Frontage Rd	2- 5
Shaler St	3-13	SR-86S at Airport Blvd (Ave 56) Ichg	4- 11
Sharose Dr	3-17	Stags Leap Dr	3-15
Sharp Rd	1- 5	Stallion Pl	1- 5
Sherman Rd	5- 9	Stallion Pl	1- 5
Shortridge Ave	1- 10	Stanford Ave	3- 9
Shugart Way	1- 15	Stanford Ave	5- 9
Sierra Ave	2- 4	Stanford St	3- 9
Sierra La Vida	3-15	Star Canyon Ct	1- 13
Sierra Madre Dr	3-15	Star Ln	5-16
Sierra Madre Dr	3-15	State St	3- 9
Sierra View Ct	1- 15	State St	2- 7
Signal Synchronization at 5 Interchanges	2- 5	Steiner Dr	3-17
Silver Hawk Trl	1- 17	Stephvon Way	3-14
Silver Oak Cir	3-15	Stetson Ave	3-11
Silver Spur Rd	1- 15	Stetson Ave	3-11
Simpson Rd	3-11	Stetson Ave	3-11
Simpson Rd	3-11	Stokes Cir	1- 15
Simpson Rd	3-11	Stoneridge Dr	1- 15
Simpson Rd	3-11	Stoneridge Dr	1- 15
Simpson Rd	3-11	Stoneridge Dr	1- 15
Simpson Rd	3-11	Stoney Creek Dr	1- 15
Singletree Ln	1- 15	Stoney Creek Dr	1- 15
Siskiyou Cir	2- 7	Stowe Rd	3-11
Sky Ln	5-16	Stowe Rd	3-11
Skyview Rd	2- 5	Streamside Ln	1- 13
Slater Ave	3-19	Streamview Ct	1- 15
Slumpstone St	5-16	Strong Dr	3-12
Slurry Seal of 1st District roads FY11/12	1- 5	Sugar Ln	2- 7
Slurry Seal of 1st District roads FY12/13	1- 5	Sultanas Rd	5-14
Slurry Seal of 2nd District roads FY12/13	2- 5	Summer Ct	1- 15
Slurry Seal of 3rd District roads FY11/12	3- 9	Summer Springs Way	1- 13
Slurry Seal of 3rd District roads FY12/13	3- 9	Summerwind Trl	1- 13
Slurry Seal of 4th District roads FY11/12	4- 11	Sun Lake Ter	1- 13
Slurry Seal of 4th District roads FY12/13	4- 11	Sun Ray Ct	1- 13
Slurry Seal of 5th District roads FY11/12	5- 9	Sun Summit Dr	1- 13
Slurry Seal of 5th District roads FY12/13	5- 9	Sun Summit Dr	1- 13
Smith Rd	1- 9	Sun Summit Dr	1- 13
Snakebite Trl	1- 17	Sun Swept St	4-16
So Country Club Dr	4-15	Sun Swept St	4-16
Soboba St	3- 9	Sunrise Rd	4-15
Sombrero Ct	4-16	Sunset Ave Undercrossing	5- 9
Sonny Ln	1- 15	Sunset Tr	1- 5
Sonrisa Way	4-16	Sunset View Dr	3-12
South Circle Dr	3-12	Surrey Ct	1- 15
South Circle Dr	3-12	Suttles Dr	1- 5
South Main Divide Rd	1- 9	Suttles Dr	1- 15
South Main Divide Rd	1- 9	Suzan St	5-14
South Main Divide Rd	1- 9	Suzan St	5-14



ROAD NAME	SD-PAGE	ROAD NAME	SD-PAGE
Sycamore Canyon Blvd	5- 9	Vaquero Ct	1- 15
Sylvan Way	3-12	Varner Rd	4- 11
Tahoe St	3-19	Varner Rd	4- 11
Tahquitz Dr	3-12	Varner Rd	4-13
Tahquitz Dr	3-12	Varner Rd	4-13
Tamarack Rd	5-15	Varner Rd	4-13
Tamarack Rd	5-15	Varner Rd/I-10 Barrier	4- 11
Tamarack Rd	5-13	Vera Ct	3- 9
Tamarisk Dr	3-13	Via Belleza	3-15
Taos Rd	5-15	Via Bonica	1- 16
Tava Ln	1- 6	Via Caribia	1- 16
Tava Ln	1- 15	Via Curvado	3-15
Tehama Cir	2- 7	Via Escapade	1- 16
Telegraph Hill Ct	3-17	Via Lakistas	1- 16
Tellis Pl	3-13	Via Persiana	1- 16
Temescal Canyon Rd	1- 6	Via Rancho	1- 15
Temescal Canyon Rd	1- 6	Via Santana	5- 9
Temescal Canyon Rd	1- 6	Via Santiago	2- 5
Temescal Canyon Rd (extension)	1- 6	Via Violetta	1- 16
Tenaja Rd	1- 6	Victoria Ave	1- 15
Teresa St	5- 9	Victoria Ave	1- 15
Terraceview Ct	1- 15	Victorian Dr	3-17
Teton Ln	3-19	View Dr	5-16
Theda St	5-14	Vineland St	5- 9
Theda St	5-14	Vinell Ave	5-14
Thicket Pl	1- 13	Violet Dr	3-19
Thousand Palms Canyon Rd	4- 11	Viscaria Ct	3-19
Tiger Lilly Way	1- 13	Vista Cerro Dr	4-15
Timey St	1- 16	Vista Ct	4-16
Toft Dr	1- 16	Vista Del Sol	4-15
Town View Ave	3-15	Vista Grande Dr	4- 12
Traditions Ct	1- 15	Vista Moree Ct	3- 9
Traffic Signal Battery Backup Systems	5- 9	Wade St	4-16
Trail Duster Ct	1- 17	Wade St	4-16
Treetop Ln	1- 13	Wagner Way	3-17
Trimero Cir	4- 11	Wagner Way	3-13
Troy Ln	3-15	Wagon Wheel Dr	1- 16
Tulane Ave	5- 9	Waite Ave	1- 16
Tulette Ln	3-19	Wall Rd	5-15
Tulette Ln	3-19	Wallace Ave	5-14
Tulip Tree Cir	1- 13	Wallace Ave	5-14
Turk Ct	3-17	Wanda Ln	3-17
Twilight Cir	1- 13	Warmington St	1- 16
Twin Lakes Dr	1- 15	Warren Rd	3-11
Twin Pines Rd	5- 9	Warren Rd	3-11
Tyler St	4- 11	Warren Rd	3-11
Tyler St	4- 11	Washington Ave	3-11
Uller Ln	5-16	Washington St	1- 7
Valle Heights Rd	3-13	Washington St	1- 7
Valle Vista Way	1- 15	Washington St	1- 7
Valley View Dr	4-15	Washington St	1- 7
Valley Wy	2- 5	Washington St	3- 9
Van Buren Blvd	1- 6	Washington St	3- 9
Van Buren Blvd	2- 5	Washington St	4- 12
Van Buren Blvd Bridges	2- 5	Washington St	4-15
Van Buren Blvd Ichg	1- 6	Washington St	4-15
Van Buren Blvd Signal Synchronization	1- 7	Washington St	4-15
Van Buren Blvd/Mission Blvd	2- 5	Washington St	4-15
Van Buren St	4- 11	Waterwheel Dr	1- 13
Vander Veer Rd	4-13	Watkins Dr	5- 9
Vander Veer Rd	4-13	Wayne Dr	3-12

ROAD NAME	SD - PAGE	ROAD NAME	SD - PAGE
Webster Ave	1- 10		
Weeping Willow Dr	1- 13		
Wells St	1- 10		
West Point Dr	5- 9		
West Sun Canyon St	1- 13		
Westbrook Dr	5- 10		
Western View Dr	3-19		
Westwood Ct	4-15		
Wheeler Dr	3-13		
Whispering Brook Way	1- 13		
Whittier Ave	3- 10		
Wildcat Ln	1- 16		
Wildcat Ln	1- 16		
Wildflower Ln	1- 13		
Wildwood Dr	3-12		
Wilkinson St	5- 10		
Willow St	3- 10		
Willows Ave	3-15		
Wilson Rd	5-15		
Winchester Rd (SR-79N)	3- 10		
Winchester Rd (SR-79N)	3- 10		
Winchester Rd (SR-79N)	3- 10		
Windcreek Cir	1- 13		
Windstone Way	1- 13		
Winter Rock Ct	1- 13		
Winterbrook Cir	1- 13		
Wintergrass Ct	3-19		
Wisteria Loop	3-19		
Wood Violet Ct	3-19		
Woodcliff Cir	2- 7		
Woodcrest Dr	1- 16		
Woodside Ct	3-17		
Woodward St	1- 10		
Worsley Rd	5- 10		
Wyandotte Ave	3-13		
Yale St	3- 10		
Yates Rd	3-19		
Yellowstone St	3-19		
Yerxa Rd	4- 12		
Yosemite St	3-19		
Yuba Cir	2- 7		
Yucca Ln	4-16		
Yucca Ln	4-16		
z* Future Chip Seal and Slurry Seal Projects	1- 7		
z* Future Chip Seal and Slurry Seal Projects	2- 6		
z* Future Chip Seal and Slurry Seal Projects	3- 10		
z* Future Chip Seal and Slurry Seal Projects	4- 12		
z* Future Chip Seal and Slurry Seal Projects	5- 10		
z* Future Projects	1- 7		
z* Future Projects	2- 6		
z* Future Projects	3- 10		
z* Future Projects	4- 12		
z* Future Projects	5- 10		
Zion Way	3-19		